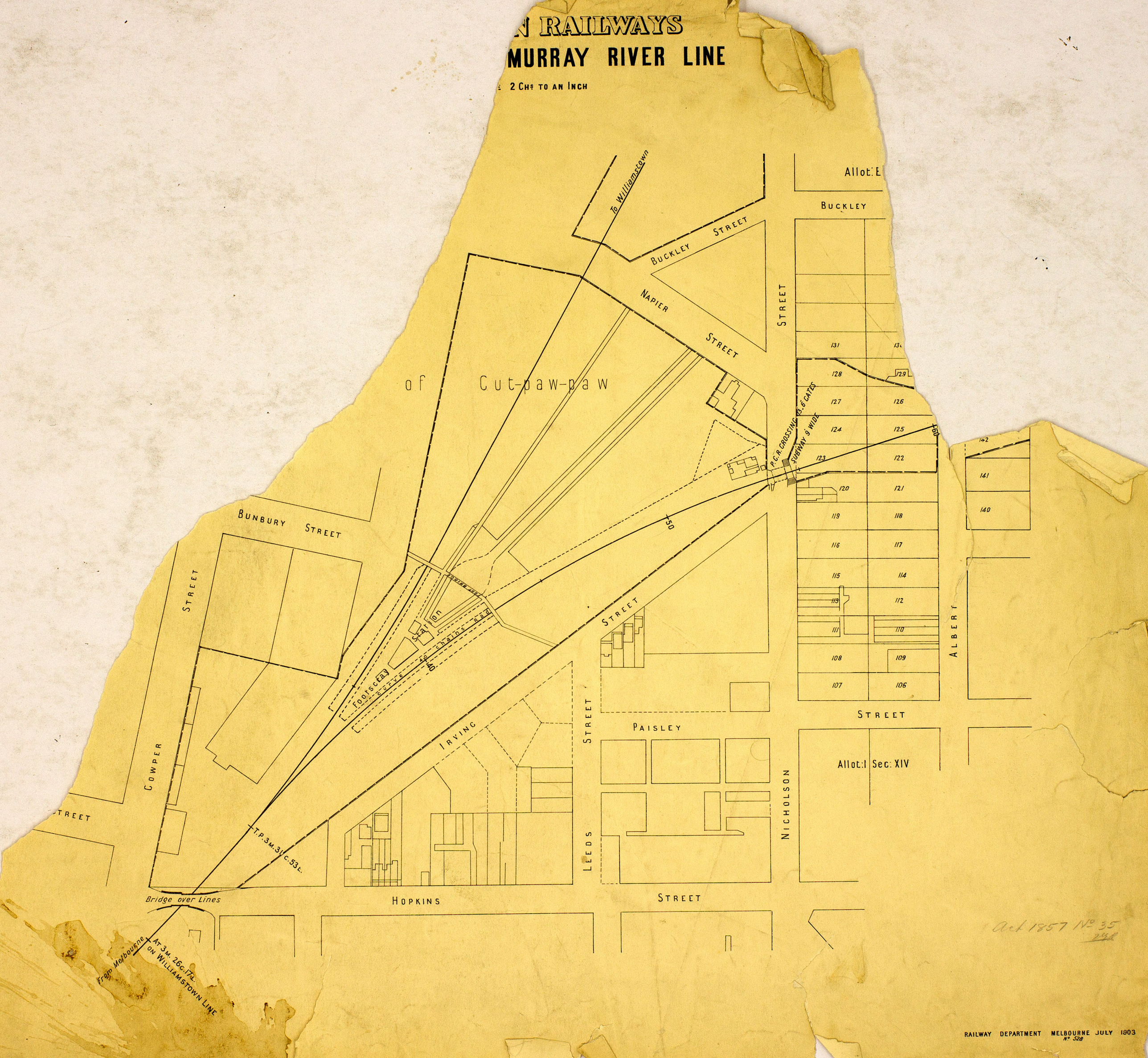
N RAILWAYS
MURRAY RIVER LINE
2 CHS TO AN INCH
To Williamstown
Allot: E
BUCKLEY
BUCKLEY STREET
NAPIER STREET
STREET
of Cut-paw-paw
P.C.R. CROSSING 13.6 CATES
SUBWAY 9 WIDE
BUNBURY STREET
STREET
Station
Footscray
curve 40 chains rad
STREET
IRVING
PAISLEY
LEEDS STREET
NICHOLSON
STREET
ALBERT
STREET
Allot: I Sec: XIV
COWPER
STREET
T.P. 3M. 31 C. 53 L.
Bridge over Lines
HOPKINS
STREET
From Melbourne
AT 3M. 26C. 17L.
ON WILLIAMSTOWN LINE
Act 1857 No 35
RAILWAY DEPARTMENT MELBOURNE JULY 1903
No 528

VICTORIAN RAILWAYS

MELBOURNE AND MURRAY RIVER LINE

SCALE 2 CHS TO AN INCH

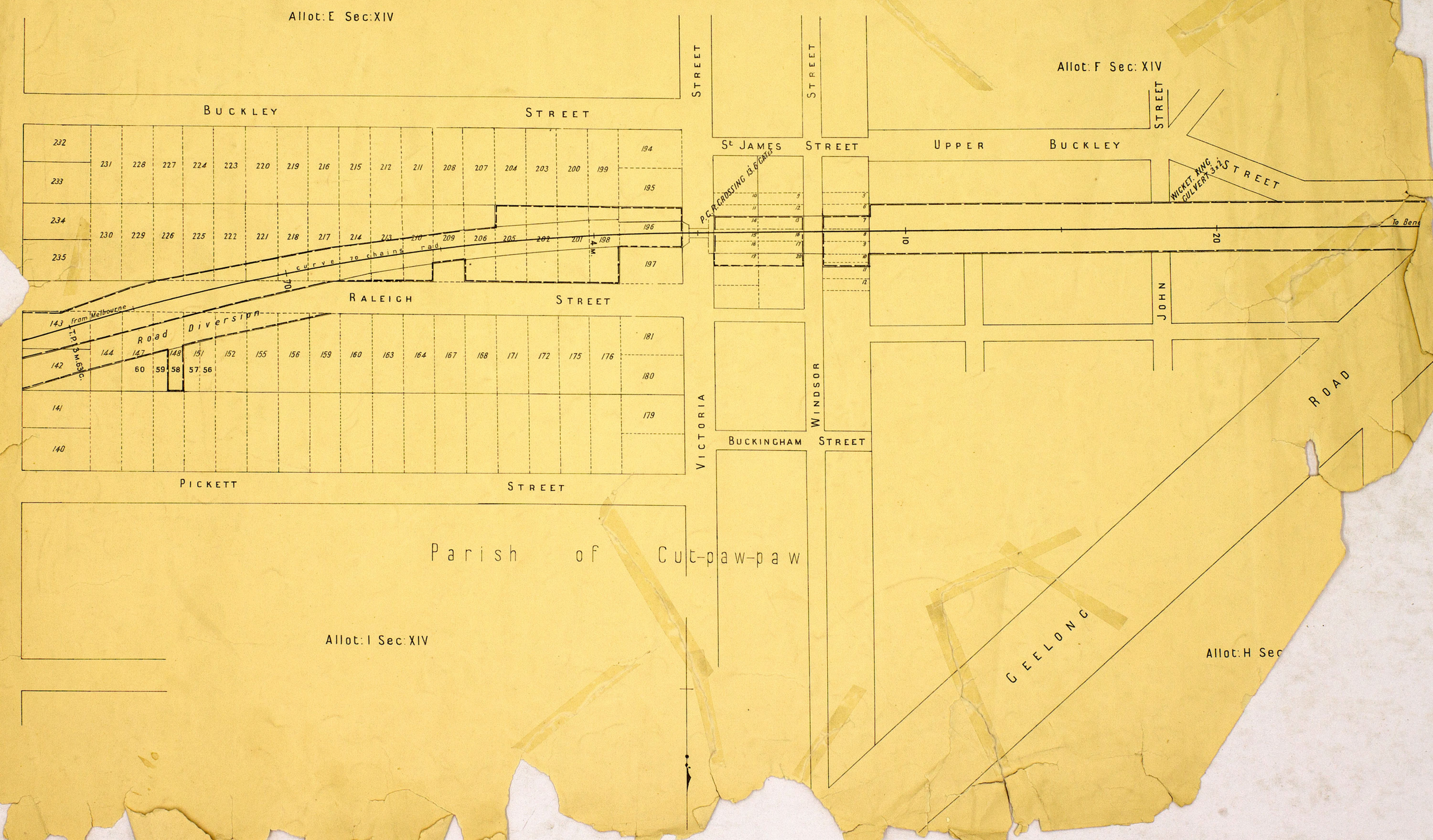

VICTORIAN RAILWAYS

MELBOURNE AND MURRAY RIVER LINE

SCALE 2 CHS TO AN INCH

No 3

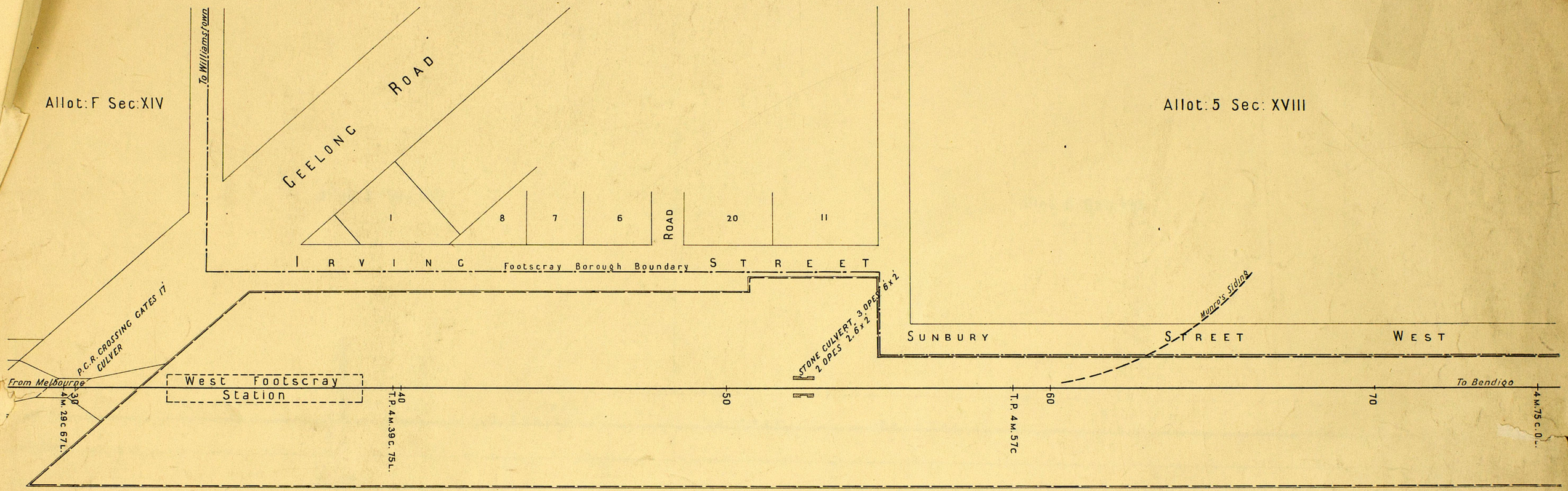

Parish of Cut-paw-paw

Allot 8 Sec XIII

RAILWAY DEPARTMENT MELBOURNE AUG 1903
No 545.

VICTORIAN RAILWAYS

MELBOURNE AND MURRAY RIVER LINE

SCALE 2 CHS TO AN INCH

No. 4

Allot: 5 Sec: XIII

Allot: 6 Sec: XIII

SUNBURY STREET WEST
Footscray

Borough Boundary

ROAD

5M.4C. 78L. Centre of Powder Platform

from Melbourne

To Bendigo

4M.75C.0L.

T.P.4M.78C.07L.

5M.

Powder Shed

10

T.P. 5M.12C.99L.

20

30

40

CROSS STREET

11

12

13

14

Allot: 7 Sec: XIII

Parish of Cut-paw-paw

Allot: 8 Sec: XIII

RAILWAY DEPARTMENT MELBOURNE AUG 1903
J. McP
No 554

VICTORIAN RAILWAYS

MELBOURNE AND MURRAY RIVER LINE

SCALE 2 CHS TO AN INCH

No 5

Allot: 6 Sec: XIII

Allot: 5 Sec: XII

Footscray Borough Boundary

5M.52c.5DL. Centre of Platform

WICKET XING

STONE CULVERT 2 x i.6

OCC. XING 13.6 GATES

R O A D

From Melbourne

Tottenham Station

To Bendigo

5M.40c.00L. 50 60 70 6M. 6M.6c.00L.

Footscray Borough Boundary

Allot: 8 Sec: XII

Allot: 7 Sec: XIII

Parish of Cut-paw-paw

RAILWAY DEPARTMENT MELBOURNE AUG 1903

J. McP

No 555

VICTORIAN RAILWAYS

MELBOURNE AND MURRAY RIVER LINE

SCALE 2 CHS TO AN INCH

Nº6

Allot: 5 Sec: XII

Allot: 6 Sec: XII

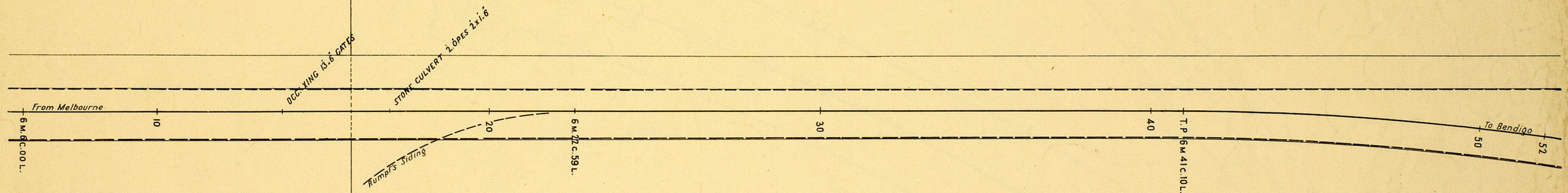

Allot: 8 Sec: XII

Parish of Cut-paw-paw

Allot: 7 Sec: XII

RAILWAY DEPARTMENT MELBOURNE AUG 1903
Nº575 J.M.P

VICTORIAN RAILWAYS

MELBOURNE AND MURRAY RIVER LINE

SCALE 2 CHS TO AN INCH

Nº 7

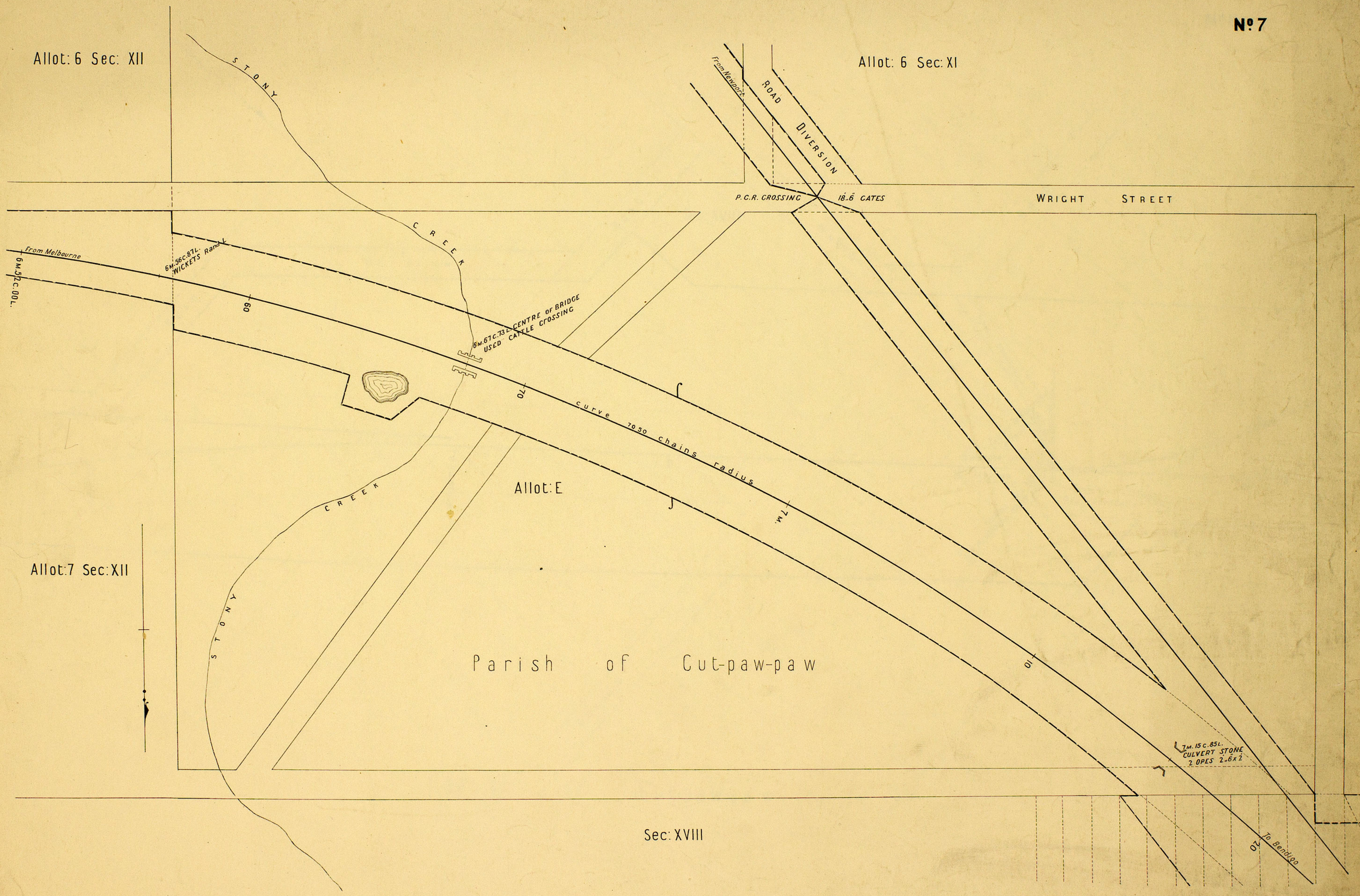

RAILWAY DEPARTMENT MELBOURNE AUG 1903
Nº576 J.McP.

VICTORIAN RAILWAYS

MELBOURNE AND MURRAY RIVER LINE

SCALE 2 CHS TO AN INCH

Nº 8

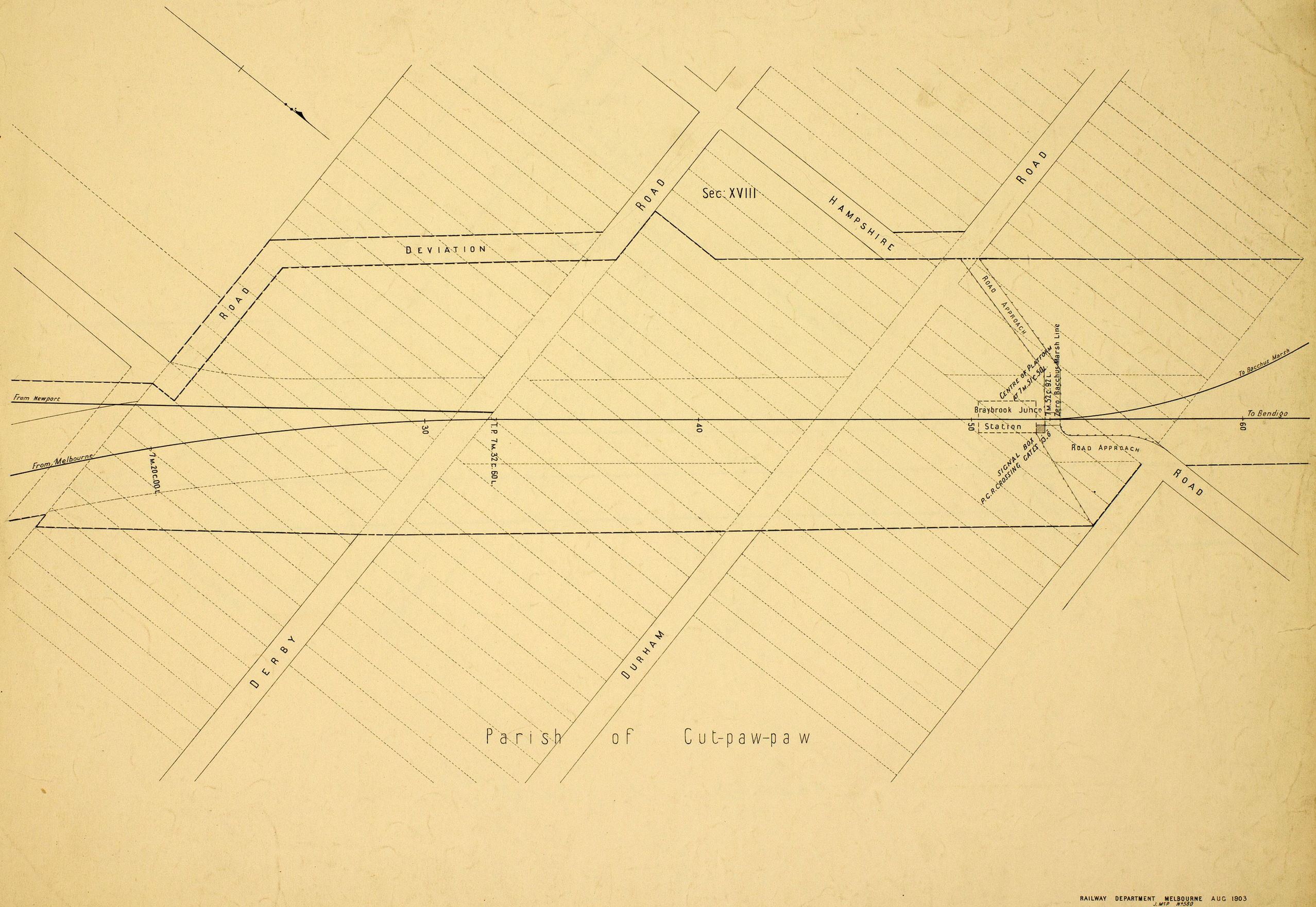

RAILWAY DEPARTMENT MELBOURNE AUG 1903
J. M'P. N°580

VICTORIAN RAILWAYS

MELBOURNE AND MURRAY RIVER LINE

SCALE 2 CHS TO AN INCH

Nº 9

Parish of Maribyrnong

To Bacchus Marsh

P.C.R. CROSSING

GOVERNMENT ROAD

Sec XVIII

Parish Boundary

ROAD

P.C.R. CROSSING DOUBLE GATES 13.6
BOX CULVERTS 3'.6 BRICK FRONTS

To Bendigo

From Melbourne

7M. 60 c.00 L.

70

8M.

10

20

HAMPSHIRE ROAD

DEVONSHIRE ROAD

HEREFORD ROAD

Parish of Cut-paw-paw

RAILWAY DEPARTMENT MELBOURNE AUG 1903

J McP Nº581

VICTORIAN RAILWAYS

MELBOURNE AND MURRAY RIVER LINE

SCALE 2 CHS TO AN INCH

Nº 10

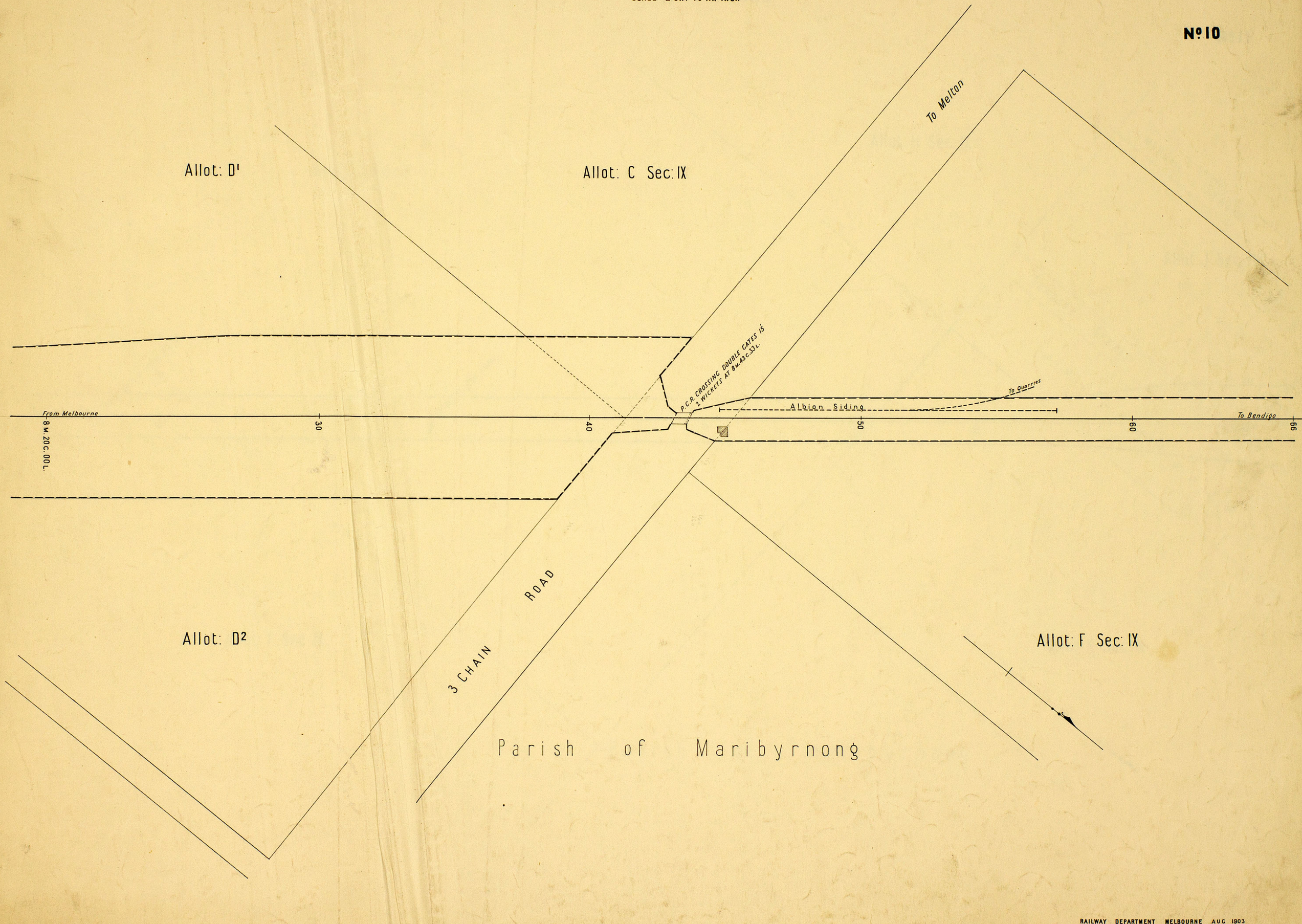

RAILWAY DEPARTMENT MELBOURNE AUG 1903
J.M.C.P. M1581

VICTORIAN RAILWAYS

MELBOURNE AND MURRAY RIVER LINE

SCALE 2 CHS TO AN INCH

No 11

Allot: G Sec: IX

Allot: H Sec: IX

Mc PHAIL STREET

Allot: J Sec: VIII

GODDARD STREET

435 434 433 432 431 430 429 428 427 426 425 424 423 422 421

333 336 337 334 335 338 339 342

9M. 30C. ST. WICKETS

To Bendigo

From Melbourne

STONE CULVERT 2 OPES 2'x1.6'

STONE CULVERT 2 OPES

8M. 66C. 00L.

70 9M. 10 20 30

Allot: F Sec: IX

Allot: K Sec: IX

Parish of Maribyrnong

RAILWAY DEPARTMENT MELBOURNE AUG 1903
J.M.T.P. No 994

VICTORIAN RAILWAYS

MELBOURNE AND MURRAY RIVER LINE

SCALE 2 CHS TO AN INCH

No 12

Allot: J Sec: VIII

Allot: D Sec: VIII

Allot: E Sec: XI

Allot: K Sec: IX

Allot: H Sec: X

Parish of Maribyrnong

HEWLETT

McPHAIL

GODDARD

STREET

STREET

STREET

9m. 33c. 02l. Centre Pass Platform

9m. 66c. 85l. P.C.R. CROSSING DOUBLE GATES 15.6 2 WICKETS

Albion Station

From Melbourne

To Bendigo

9m. 30c. 00l.

40

50

60

70

74

RAILWAY DEPARTMENT MELBOURNE AUG 1903

J.M.C.P. No595

VICTORIAN RAILWAYS

MELBOURNE AND MURRAY RIVER LINE

SCALE 2 CHS TO AN INCH

Nº13

Allot: F Sec: XI

Allot: G Sec: XI

STONE CULVERT 2 OPES 2x1
10M. 5C. 89L.

From Melbourne

9M. 74C. 00L.

10M.

10

20

30

40

To Bendigo

Allot: E Sec: XI

Allot: C Sec: XI

Parish of Maribyrnong

RAILWAY DEPARTMENT MELBOURNE AUG 1903
J.M.C.P. Nº613

VICTORIAN RAILWAYS

MELBOURNE AND MURRAY RIVER LINE

SCALE 2 CHS TO AN INCH

Nº 14

Allot: B Sec: XI

Allot: A Sec: XI

Allot: C Sec: XI

DOUGLAS STREET ROAD

ROAD

10M.54C.12L. P.C.R. CROSSING DOUBLE GATES 13.6

STONE CULVERT 2 OPES 2×2

11M.1C.17L. GATES 13.6 ON LEFT

From Melbourne

To Bendigo

10M.40C.00L.

50

60

70

11 M.

3

Parish of Maribyrnong

RAILWAY DEPARTMENT MELBOURNE SEPT 1903

J.M.C.P. Nº 532

VICTORIAN RAILWAYS

MELBOURNE AND MURRAY RIVER LINE

SCALE 2 CHS TO AN INCH

No. 15

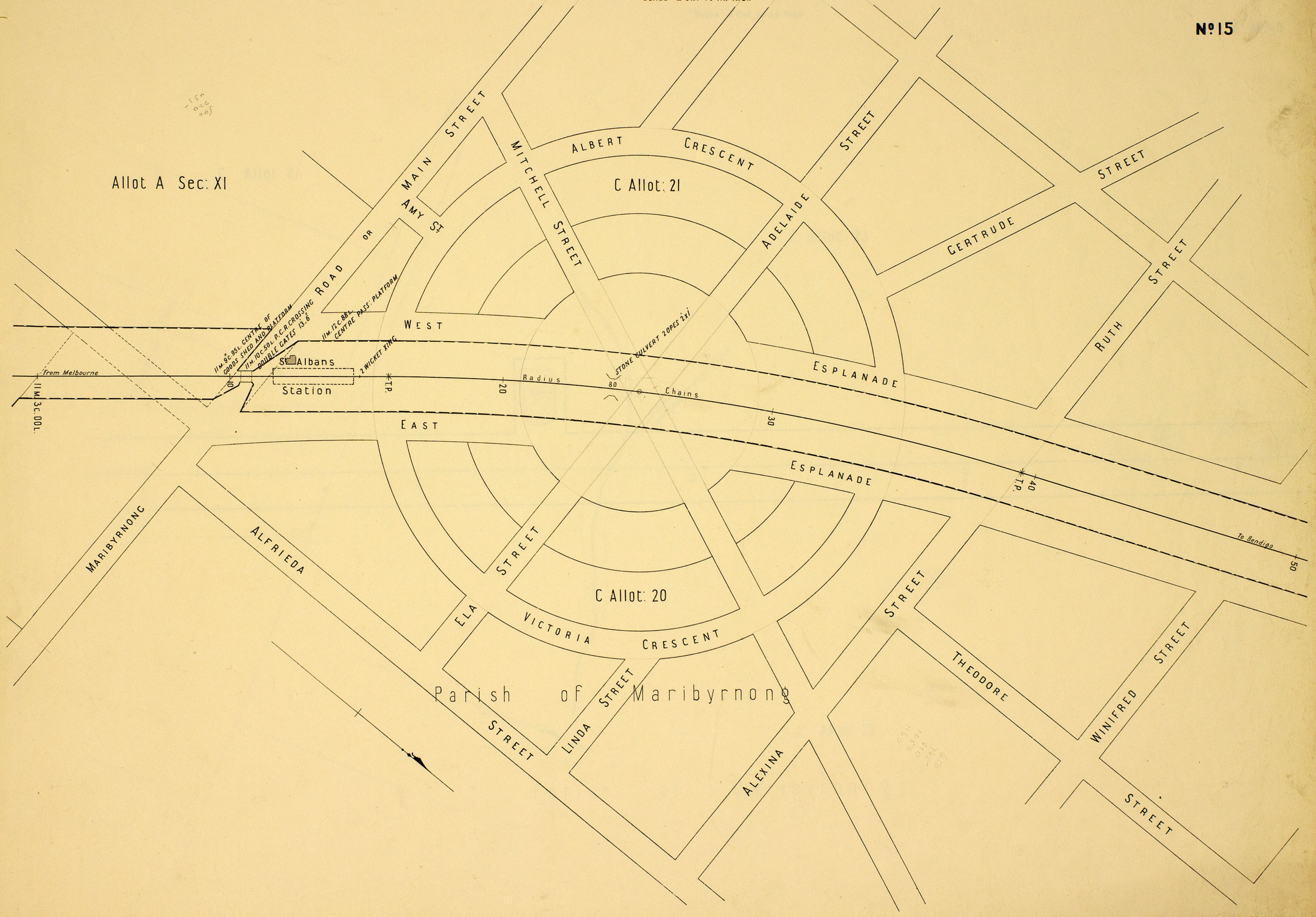

RAILWAY DEPARTMENT MELBOURNE AUG 1903
J. McP. No 614

VICTORIAN RAILWAYS

MELBOURNE AND MURRAY RIVER LINE

SCALE 2 CHS TO AN INCH

Nº16

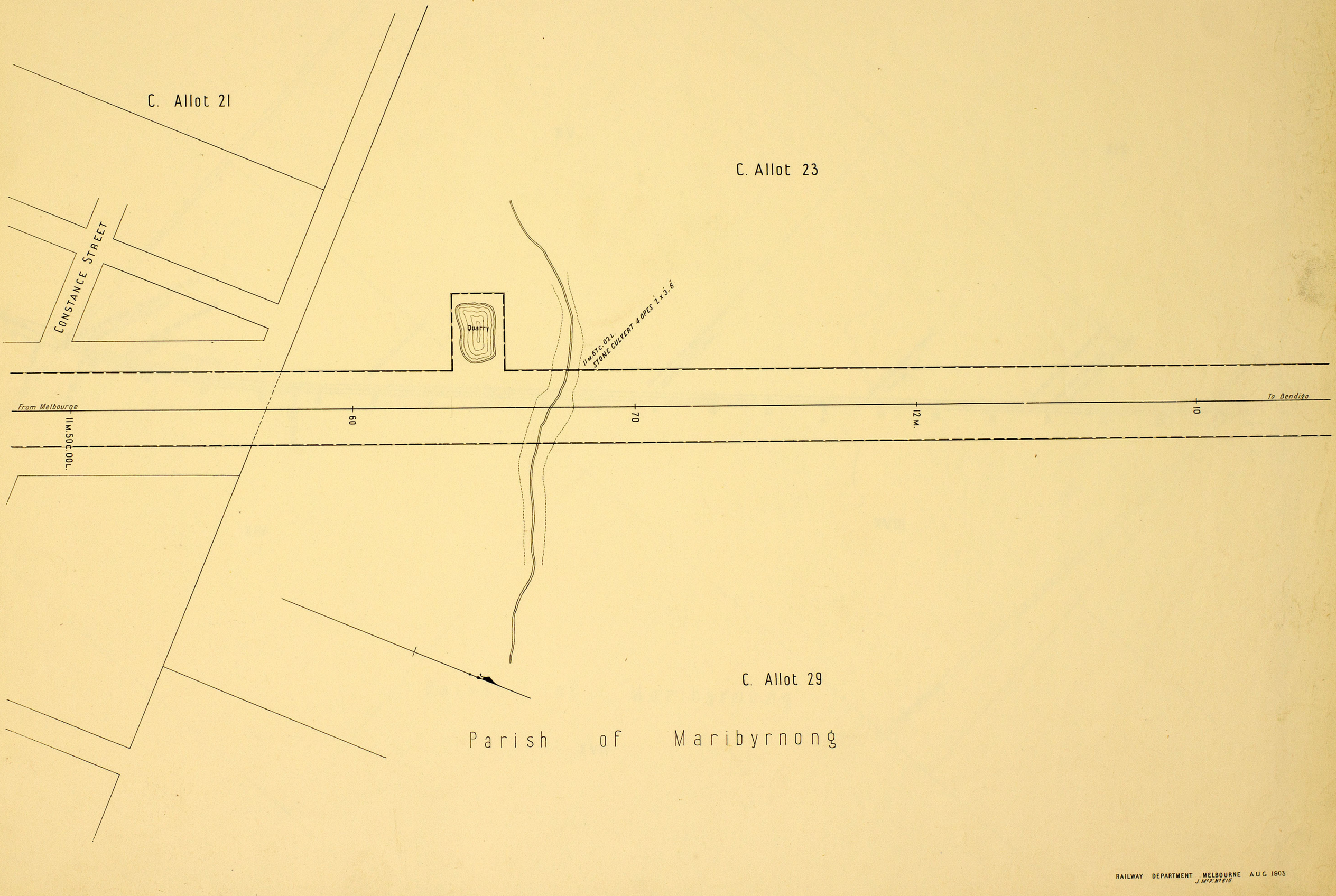

RAILWAY DEPARTMENT MELBOURNE AUG 1903
J. McP. Nº 615

VICTORIAN RAILWAYS

MELBOURNE AND MURRAY RIVER LINE

Scale 10 Chs to an Inch

№17

XV

XIX

XIV

XVIII

Parish of Maribyrnong

XVII

ROAD

GOVERNMENT

ROAD

From Melbourne

From Melbourne

To Bendigo

P.C.R. CROSSING. DOUBLE GATES 13.6
CULVERT 3 x 1.6 ON LEFT

12M.33C.05L. Bridge Stone abuts
1 opng: 16

12M.77C/7L. CULVERT R.AND L.

13M.47C.54L. OCC. XING. GATES 13.6
CULVERTS 3x1.6 R.AND L.

14M.7C.32L. STONE CULVERT
4 OPNGS 2x2

14M.35C.97L. STONE CULVERT 2x1.6
OCC. XING GATES 13.6
CULVERTS 3.9x1.6 R.AND L.

14M.61C. CULVERT 3x1.6

12M.30C.00L.

T.P. 12M.28C.35L.

T.P. 12M.65C.80L.

13M.

14M.

RAILWAY DEPARTMENT MELBOURNE SEPT 1903
J. McP. №633

VICTORIAN RAILWAYS

MELBOURNE AND MURRAY RIVER LINE

Scale 10 Chs to an Inch

No 18

XIX

XXV

XXX

XXVI

XXVII

XXIX

Parish of Maribyrnong

Parish of Holden

To Ballarat

3 CHAIN ROAD

Water Reserve

State School Res.

P.C.R. CROSSING Culvert 3 x 1.6

14 M. 71 C. 38 L. Centre of Pass. Platform

15 M. 8 C. 17 L. Stone Culvert

15 M. 65 C. 41 L. Stone Culvert 2 x 3.6

P.C.R. CROSSING Cattle Pits. Culvert 3 x 1.6

16 M. 47 C. Stone Culvert 3.6 x 6.6

17 M. 10 C. 62 L. Occ. X'ing Gates

14 M. 36 C. 57 L. Stone Culvert 2 x 3.6

From Melbourne — Sydenham Station — To Bendigo

ROAD

14 M. 60 C. 00 L.

ROAD CLOSED BY SHIRE COUNCIL

ROAD OPENED BY SHIRE COUNCIL

3 CHAIN ROAD

Parish Boundary

Sydenham Station

Scale 2 Chains = 1 inch

Gate

Goods Shed

Closets

Gate

PASSENGER PLATFORM

From Melbourne

To Bendigo

PASSENGER PLATFORM

Booking Office

Gatekeeper

RAILWAY DEPARTMENT MELBOURNE SEPT 1903

J. M. & R. No 663

VICTORIAN RAILWAYS

MELBOURNE AND MURRAY RIVER LINE

Scale 10 Chs to an Inch

No. 19

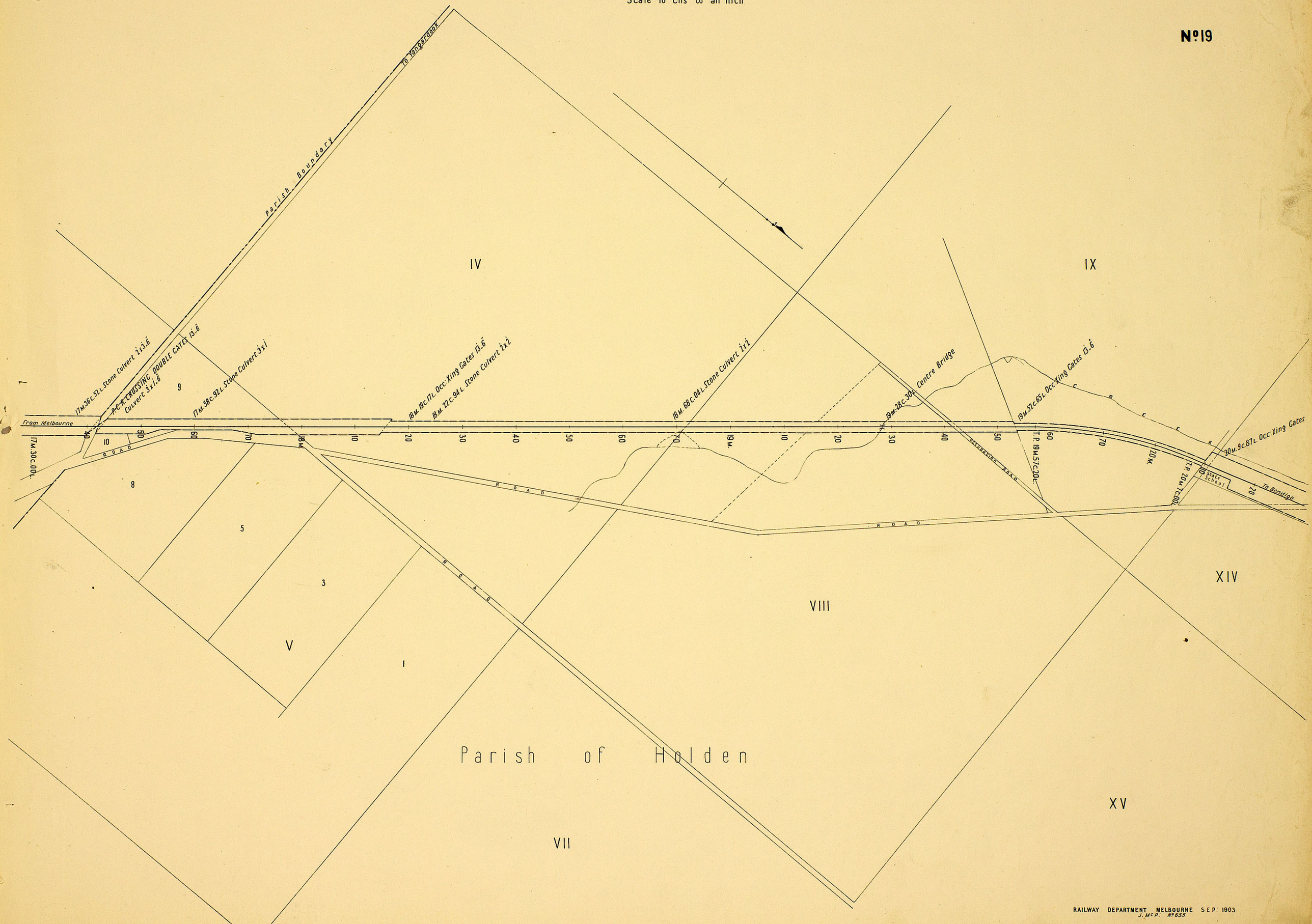

RAILWAY DEPARTMENT MELBOURNE SEP. 1903
J. McP. No. 655

VICTORIAN RAILWAYS

MELBOURNE AND MURRAY RIVER LINE

Scale 10 Chs to an Inch

No. 20

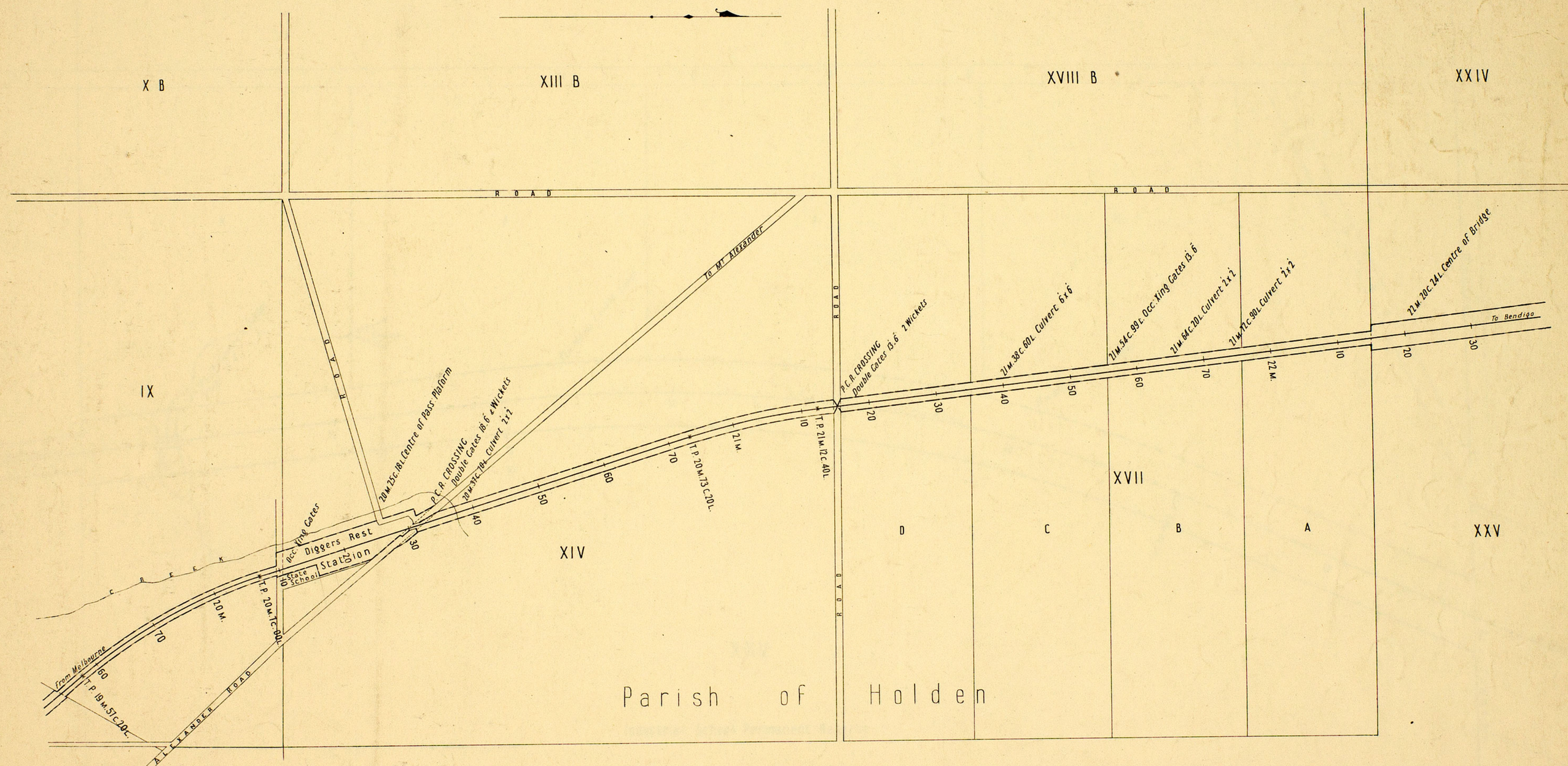

Diggers Rest Station

Scale 2 Chains = 1 inch

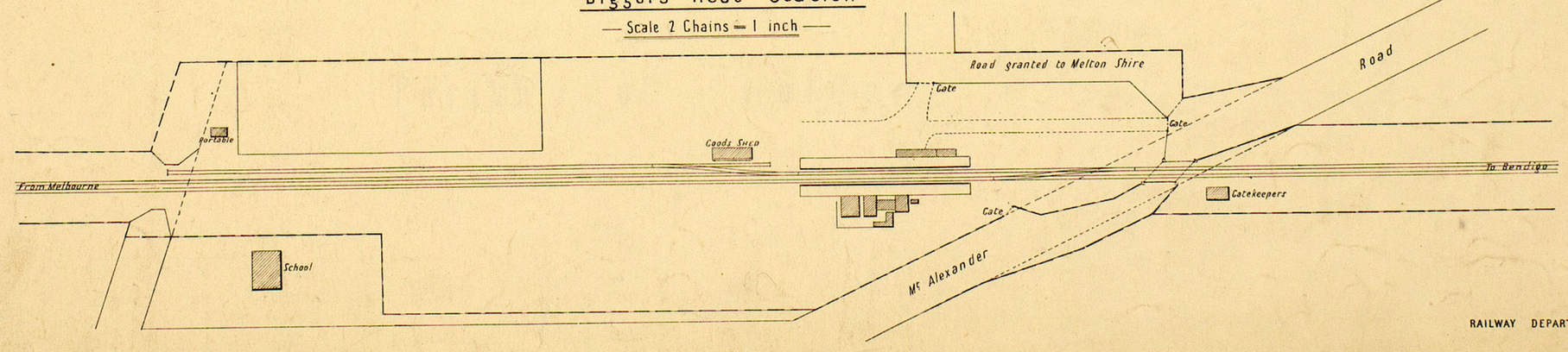

RAILWAY DEPARTMENT MELBOURNE S.E.P. 1903
J.McP. No 676

VICTORIAN RAILWAYS

MELBOURNE AND MURRAY RIVER LINE

SCALE 4 CHS TO AN INCH

Nº 21

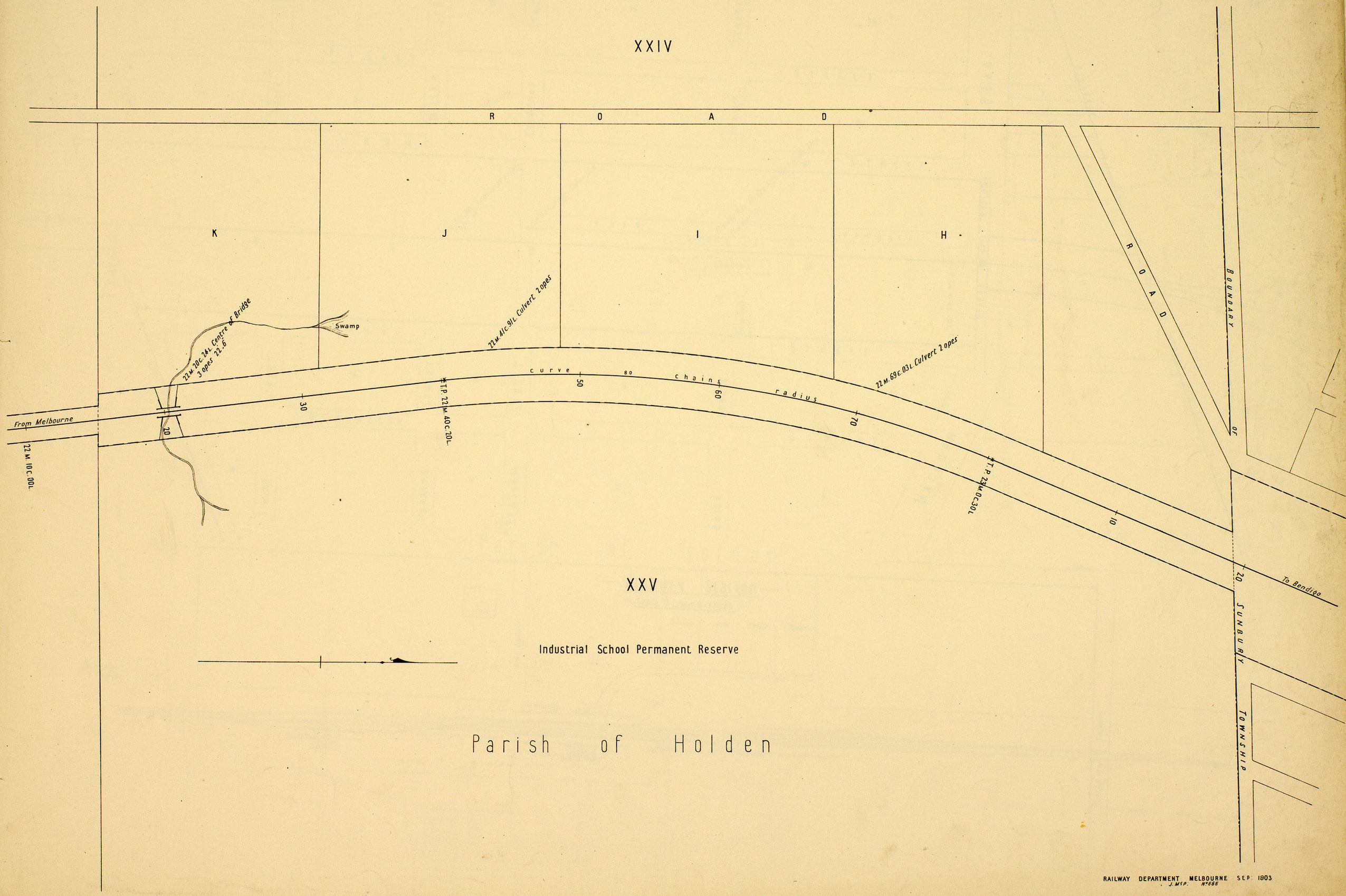

RAILWAY DEPARTMENT MELBOURNE SEP. 1903
J. M. & P. Nº 666

VICTORIAN RAILWAYS

MELBOURNE AND MURRAY RIVER LINE

SCALE 4 CHS TO AN INCH

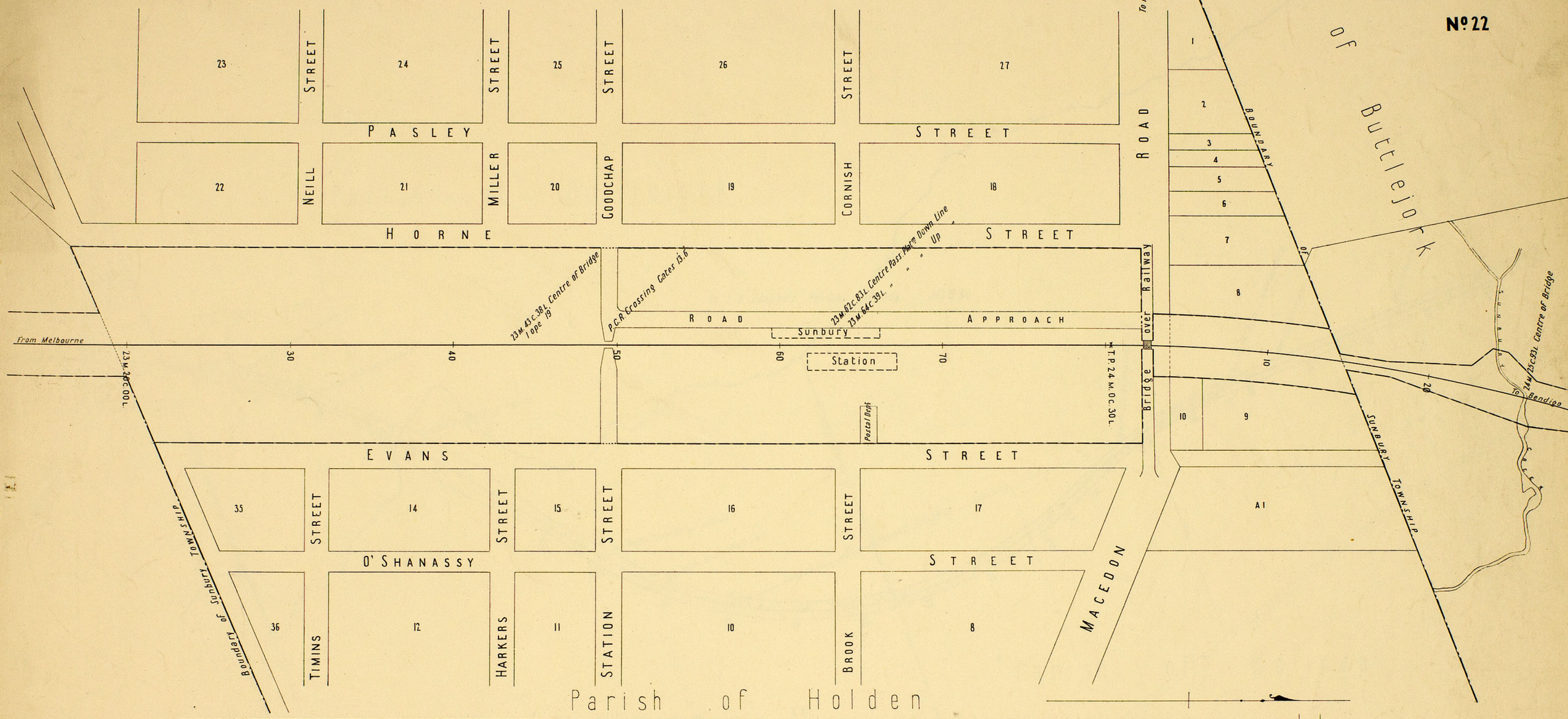

RAILWAY DEPARTMENT MELBOURNE SEP. 1903
J. McP. Nº 678

VICTORIAN RAILWAYS

MELBOURNE AND MURRAY RIVER LINE

Scale 10 Chs to an Inch

No. 23

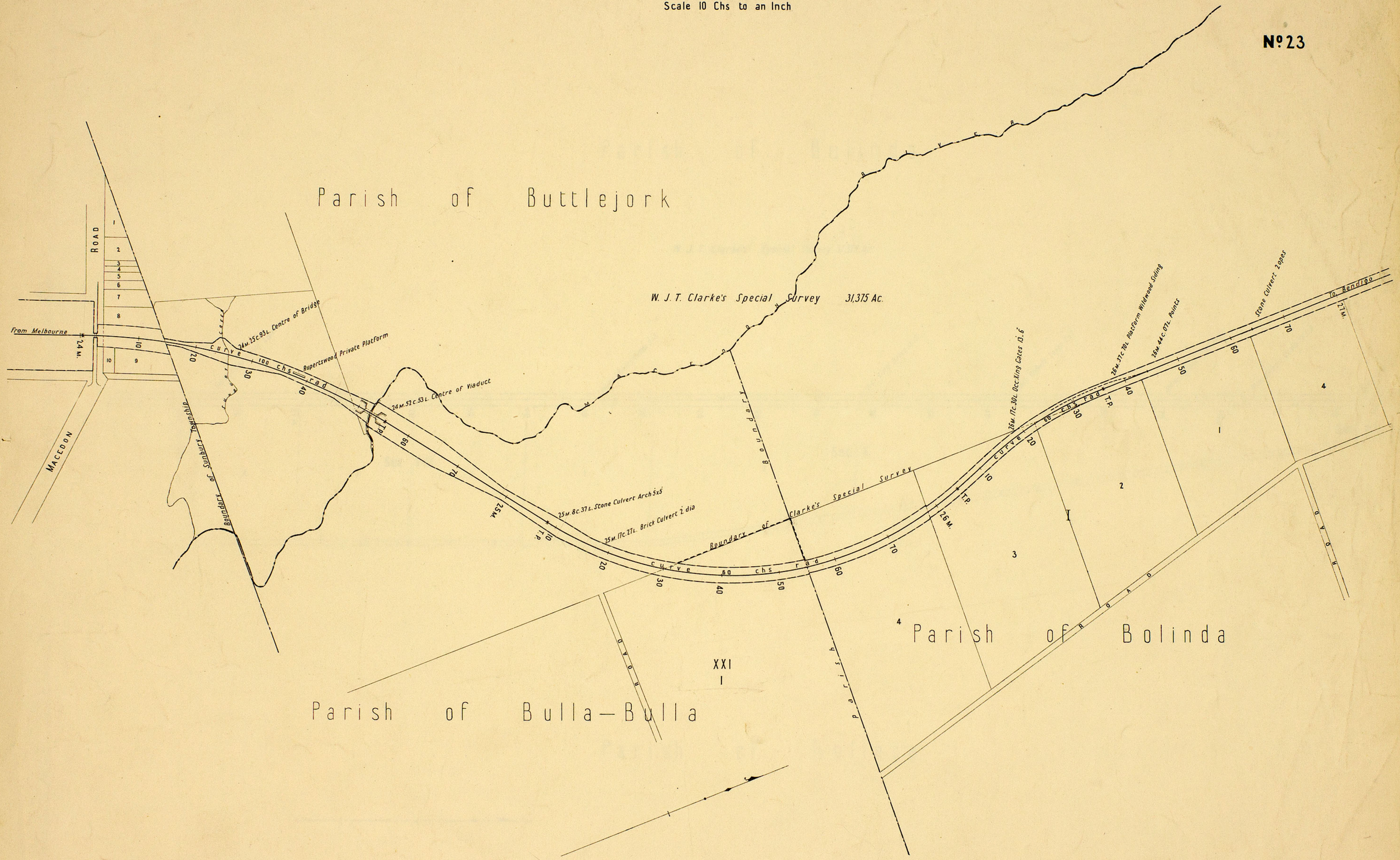

RAILWAY DEPARTMENT MELBOURNE OCT. 1903
J. McP. No. 704

VICTORIAN RAILWAYS

MELBOURNE AND MURRAY RIVER LINE

Scale 10 Chs to an Inch

No 24

Parish of Bolinda

W. J. T. Clarke's Special Survey 31.375 Ac:

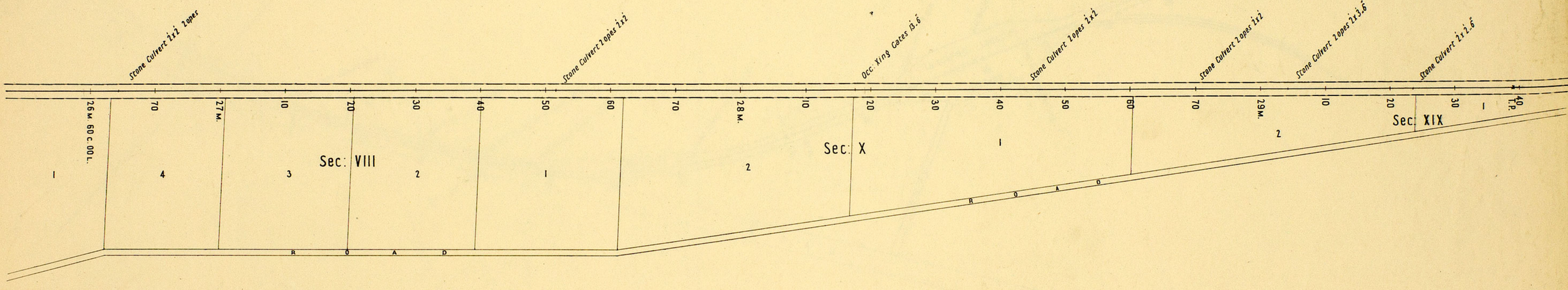

Parish of Bolinda

RAILWAY DEPARTMENT MELBOURNE OCT. 1903
J. McP. No 709

VICTORIAN RAILWAYS

MELBOURNE AND MURRAY RIVER LINE

SCALE 10 CHS TO AN INCH

No 25

Parish of Kerrie

Special Survey W. J. T. Clarke 31,375 Ac.

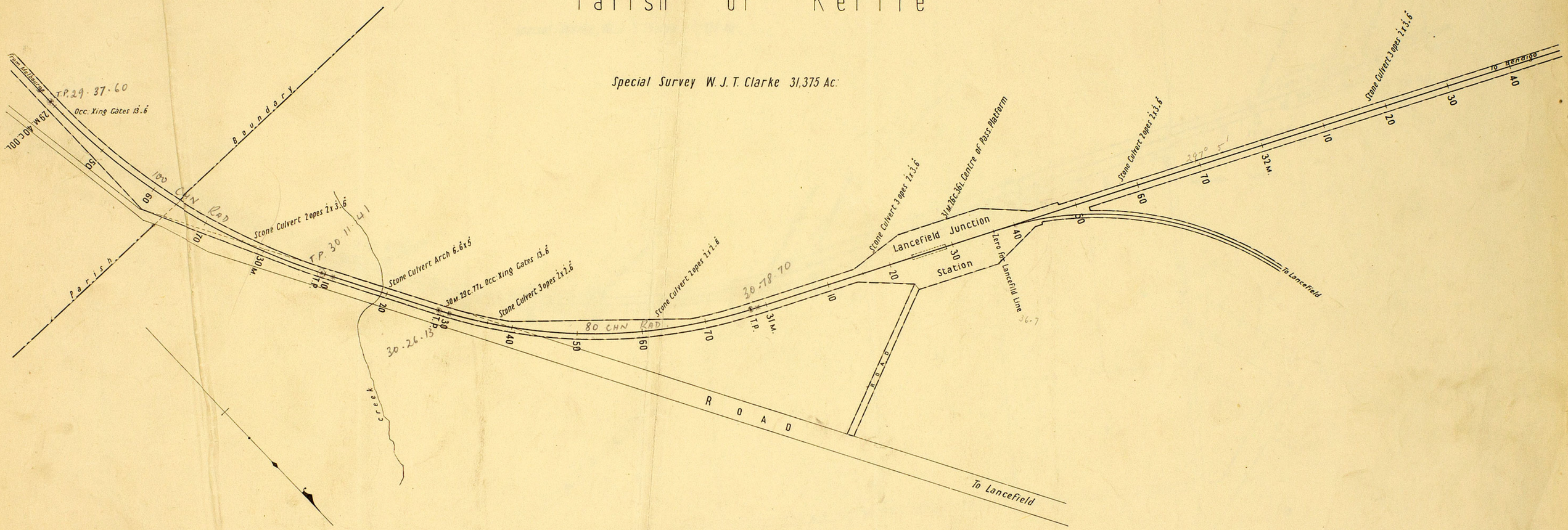

Lancefield Junctn Station

Scale 2 Chs 1 inch

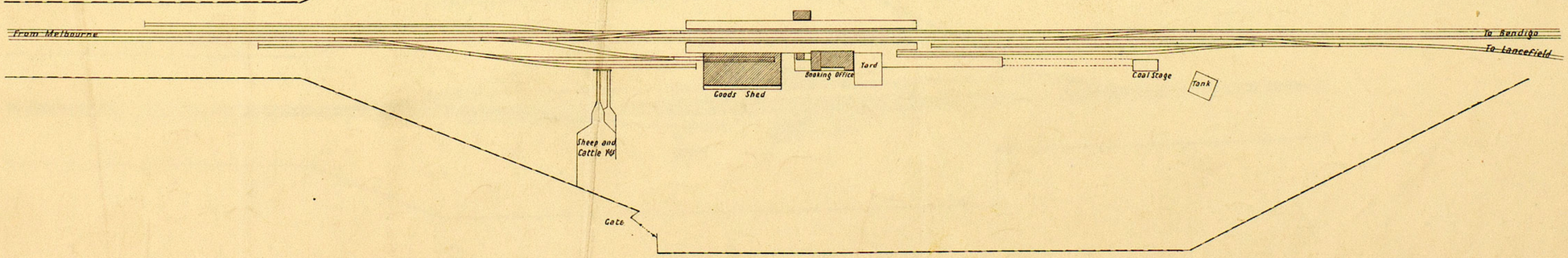

RAILWAY DEPARTMENT MELBOURNE OCT 1903
J. McP. No 145

VICTORIAN RAILWAYS

MELBOURNE AND MURRAY RIVER LINE

SCALE 10 CHS TO AN INCH

No 26

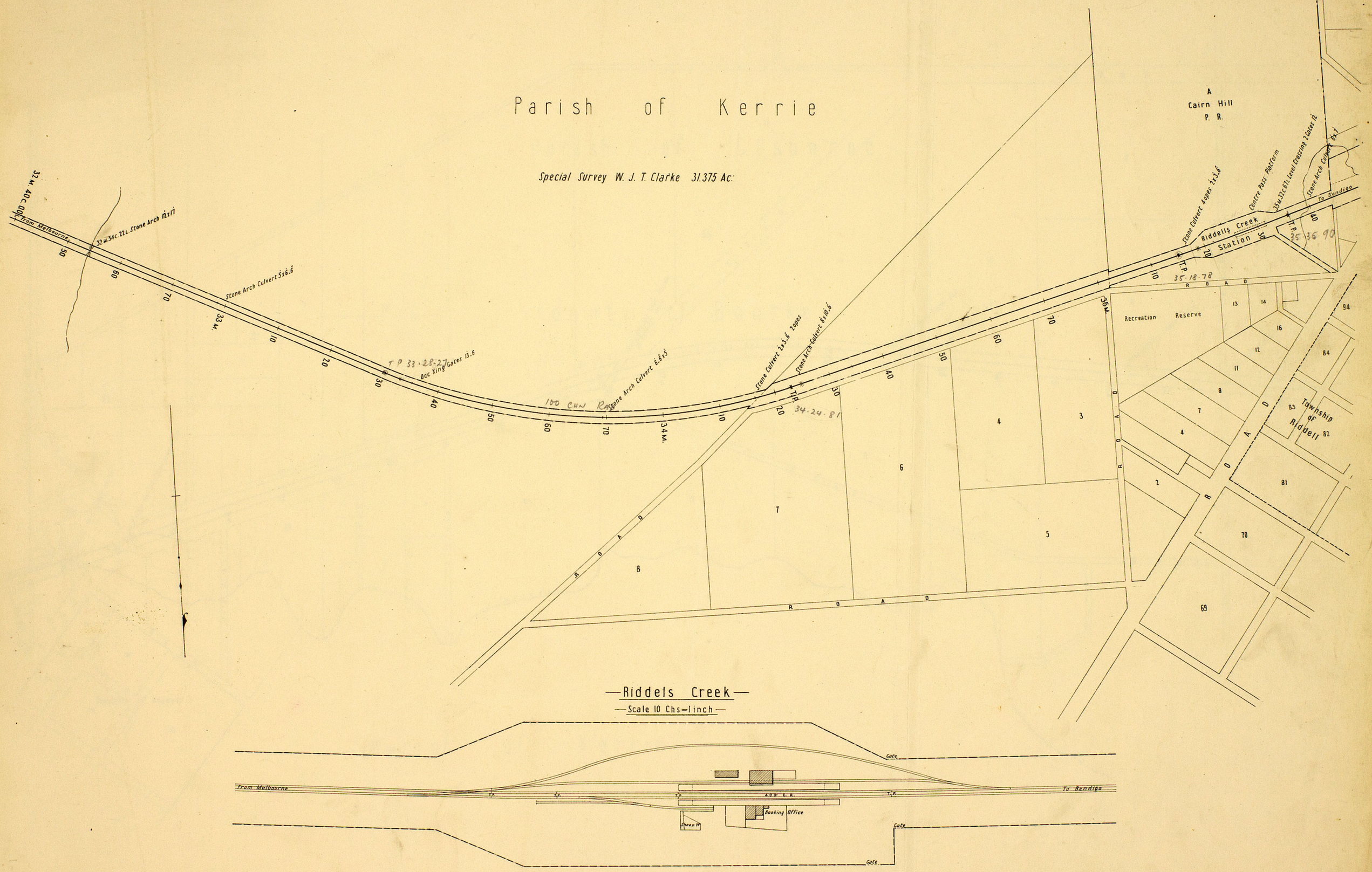

—Riddels Creek—

—Scale 10 Chs=1 inch—

RAILWAY DEPARTMENT MELBOURNE OCT: 1903
J. McP. No 748

VICTORIAN RAILWAYS

MELBOURNE AND MURRAY RIVER LINE

Scale 10 Chs to an Inch

№27

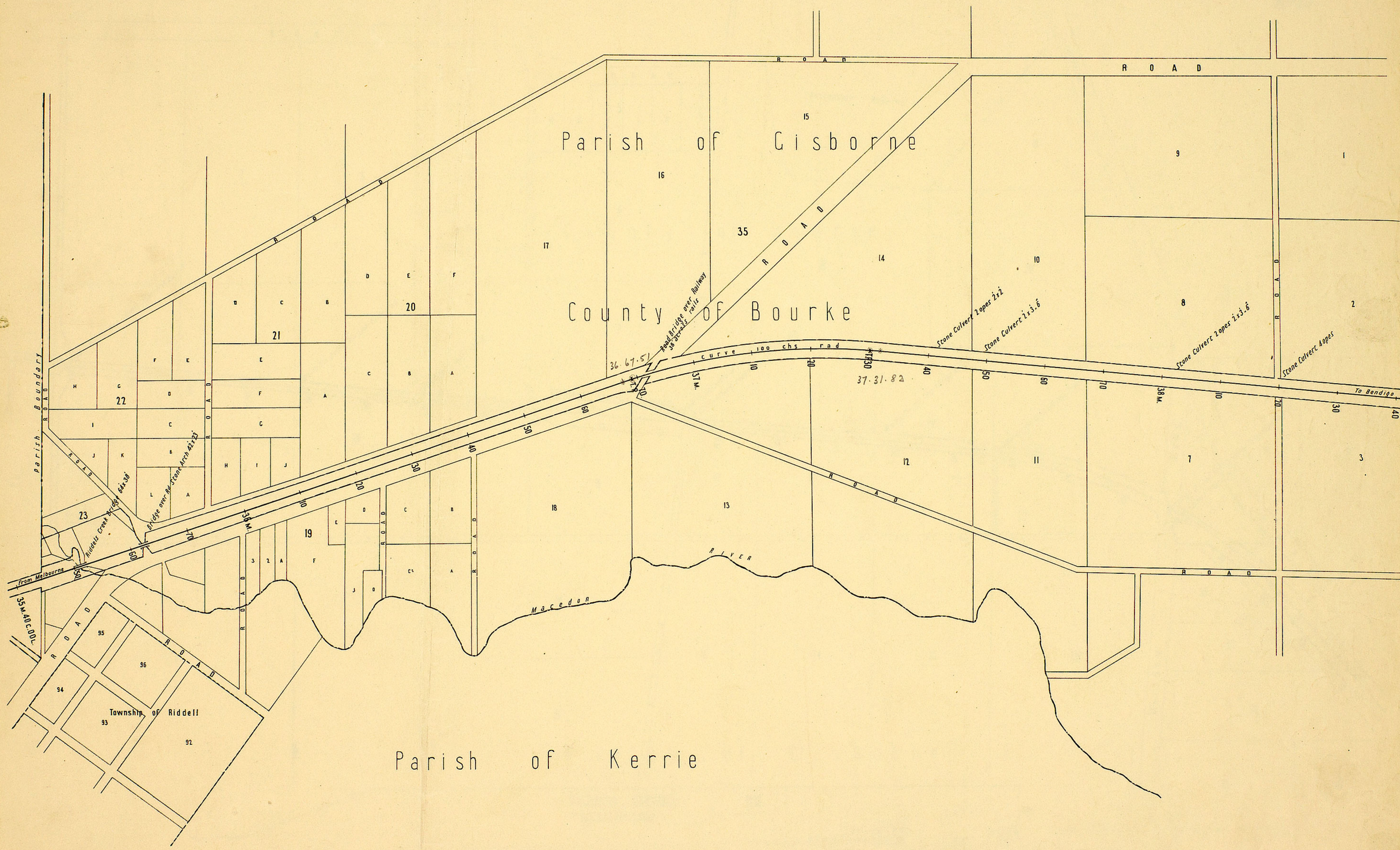

RAILWAY DEPARTMENT MELBOURNE OCT. 1903

J. M'S.P. № 774

VICTORIAN RAILWAYS

MELBOURNE AND MURRAY RIVER LINE

Scale 10 Chs to an Inch

Nº 28

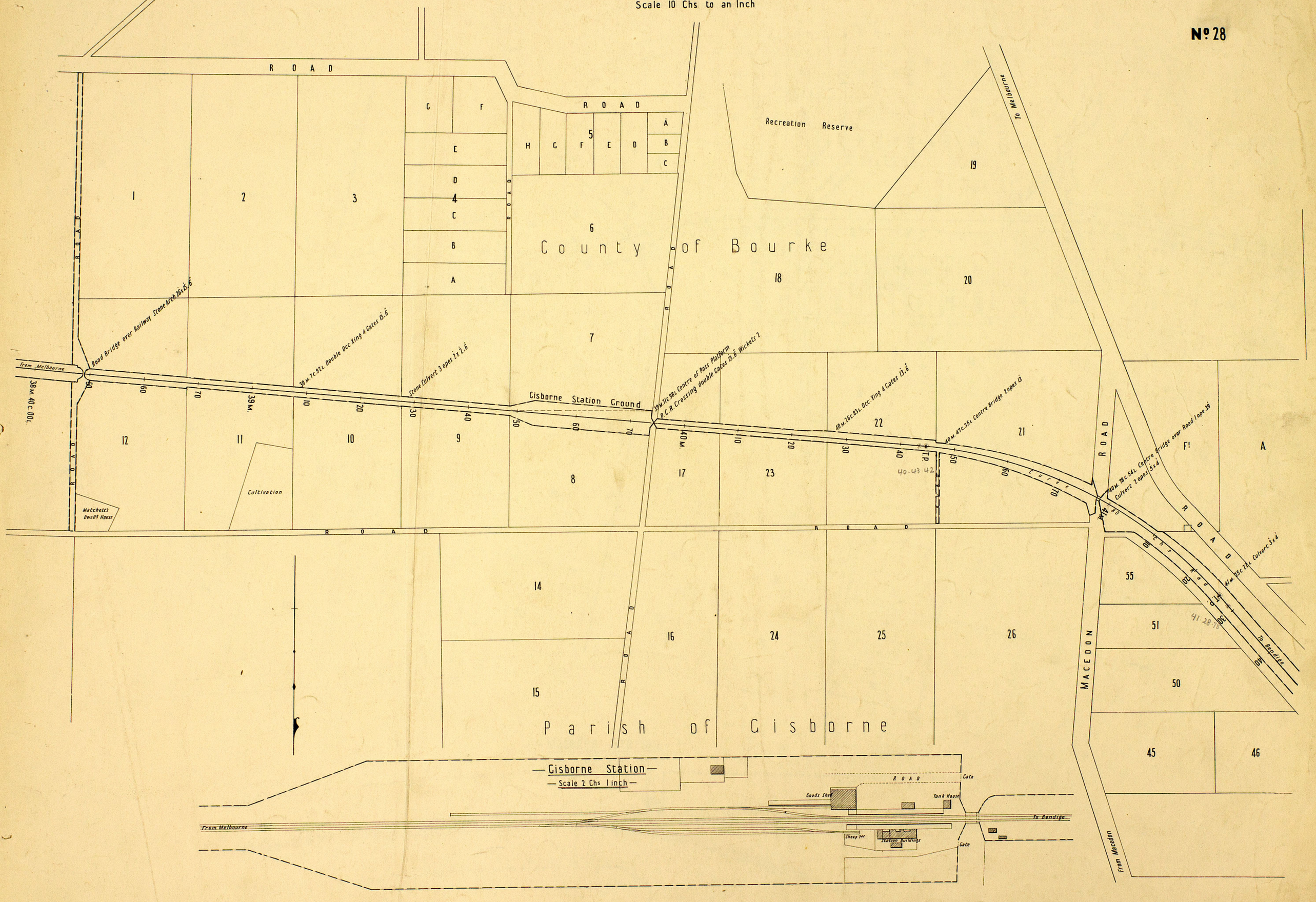

RAILWAY DEPARTMENT MELBOURNE NOV. 1903
Nº 801

VICTORIAN RAILWAYS

MELBOURNE AND MURRAY RIVER LINE

Scale 10 Chs to an Inch

No 29



Macedon Station

Scale 2 Chs to an Inch

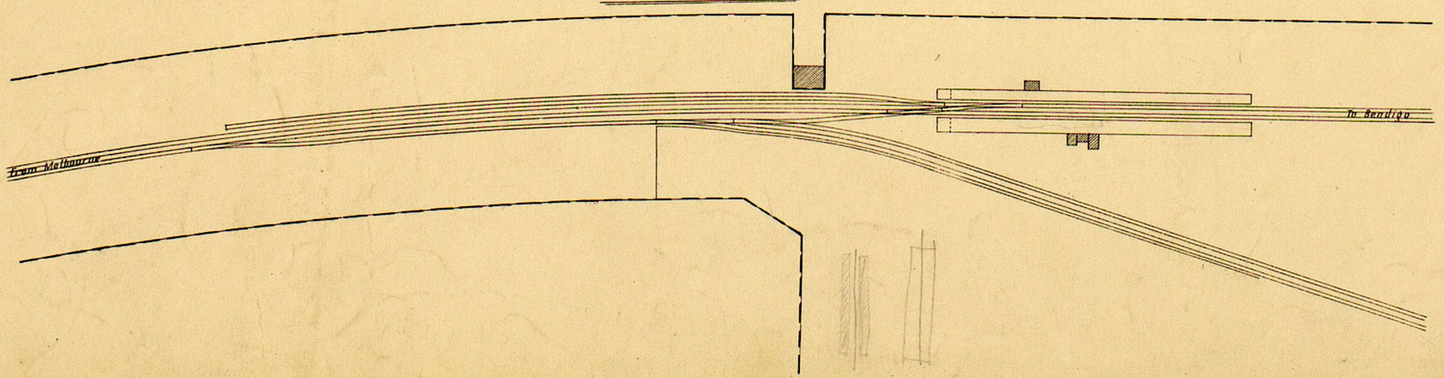

RAILWAY DEPARTMENT MELBOURNE NOV 1903
J. M & P. No 812

VICTORIAN RAILWAYS

MELBOURNE AND MURRAY RIVER LINE

Scale 10 Chs to an Inch

No. 30

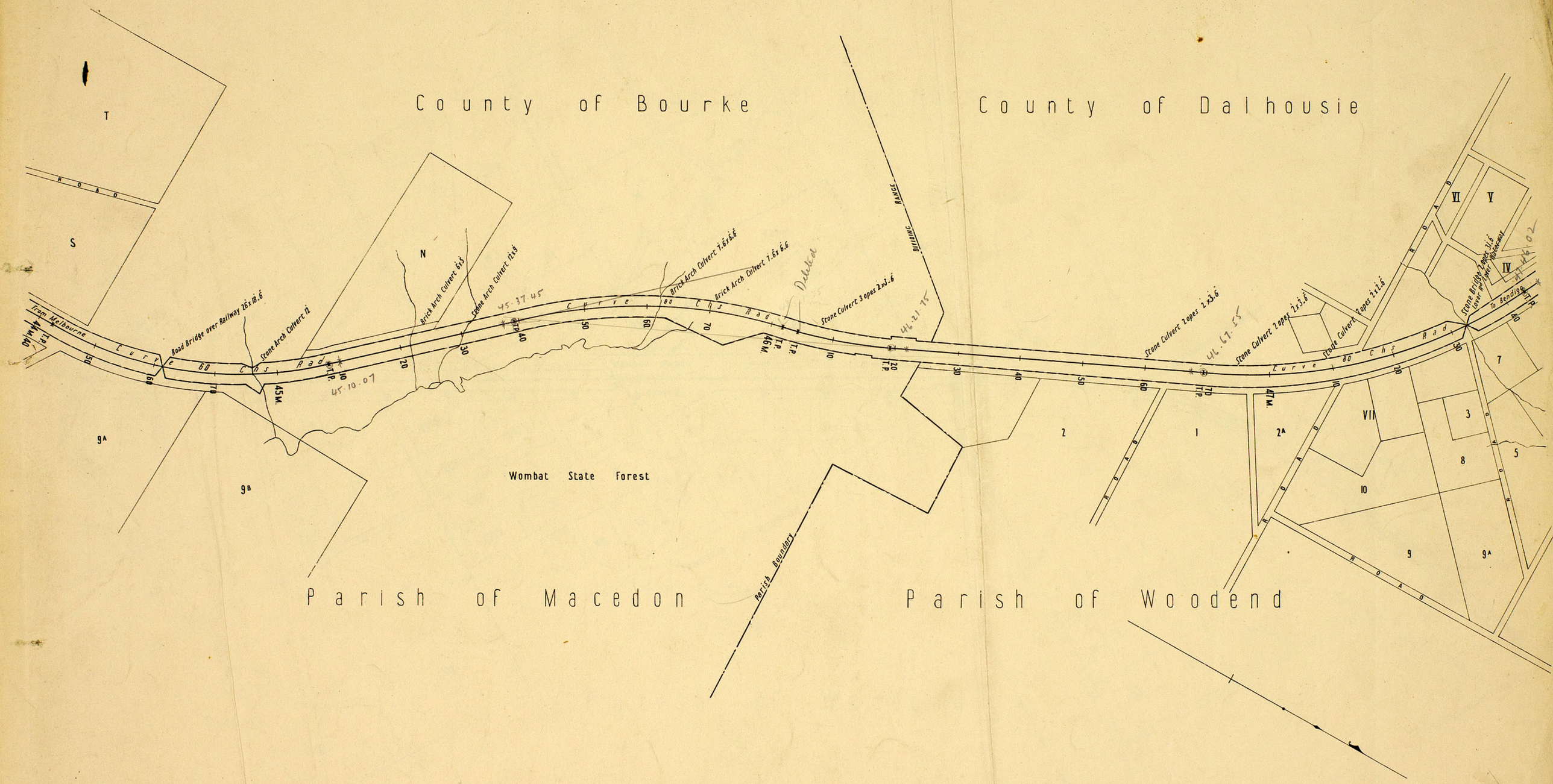

RAILWAY DEPARTMENT MELBOURNE DEC. 1903
J. McP. No. 868

VICTORIAN RAILWAYS

MELBOURNE AND MURRAY RIVER LINE

Scale 10 Chs to an Inch

No. 31

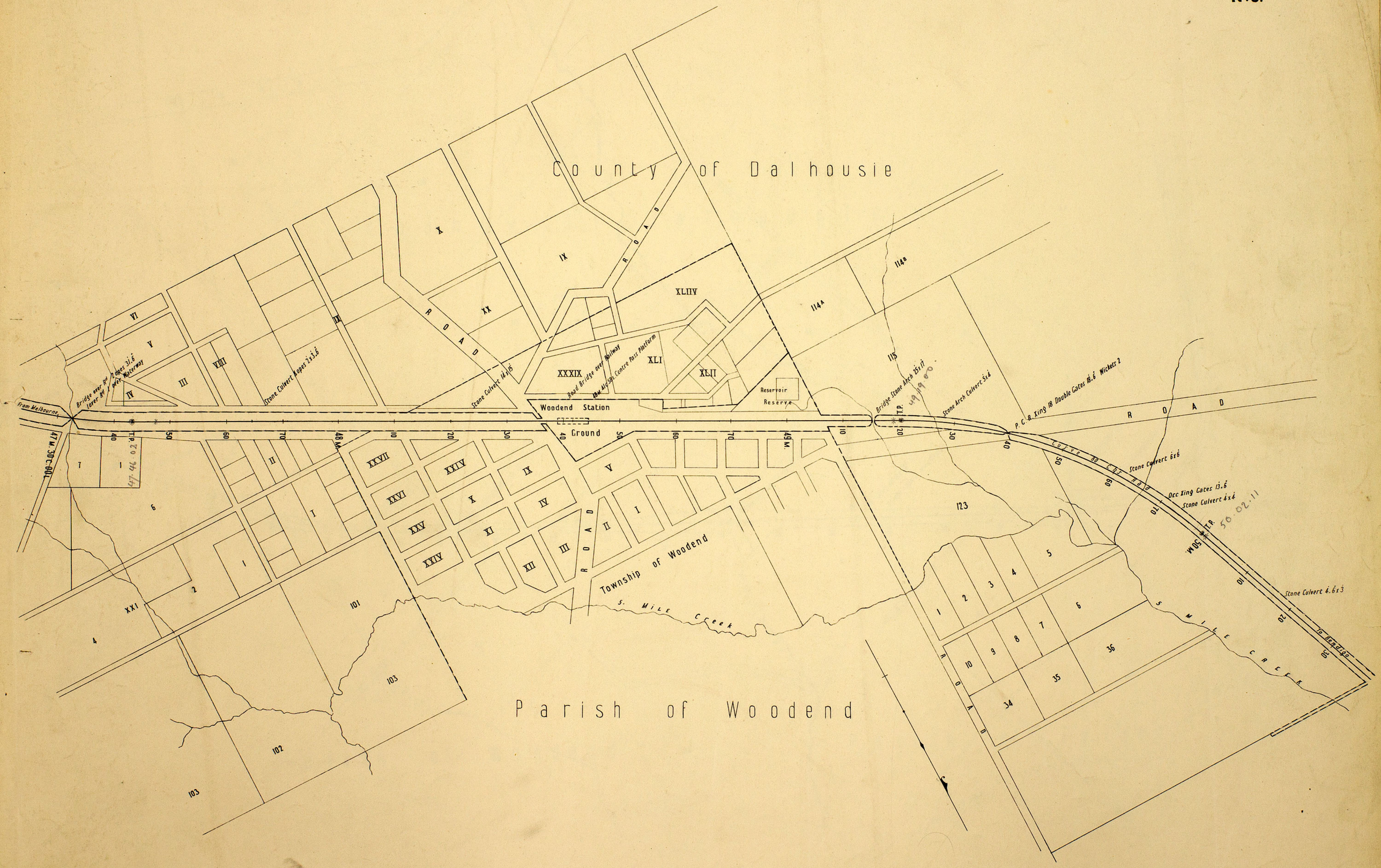

RAILWAY DEPARTMENT MELBOURNE DEC. 1903
J. MSP. No. 869

VICTORIAN RAILWAYS

MELBOURNE AND MURRAY RIVER LINE

Scale 10 Chs to an Inch

No. 32

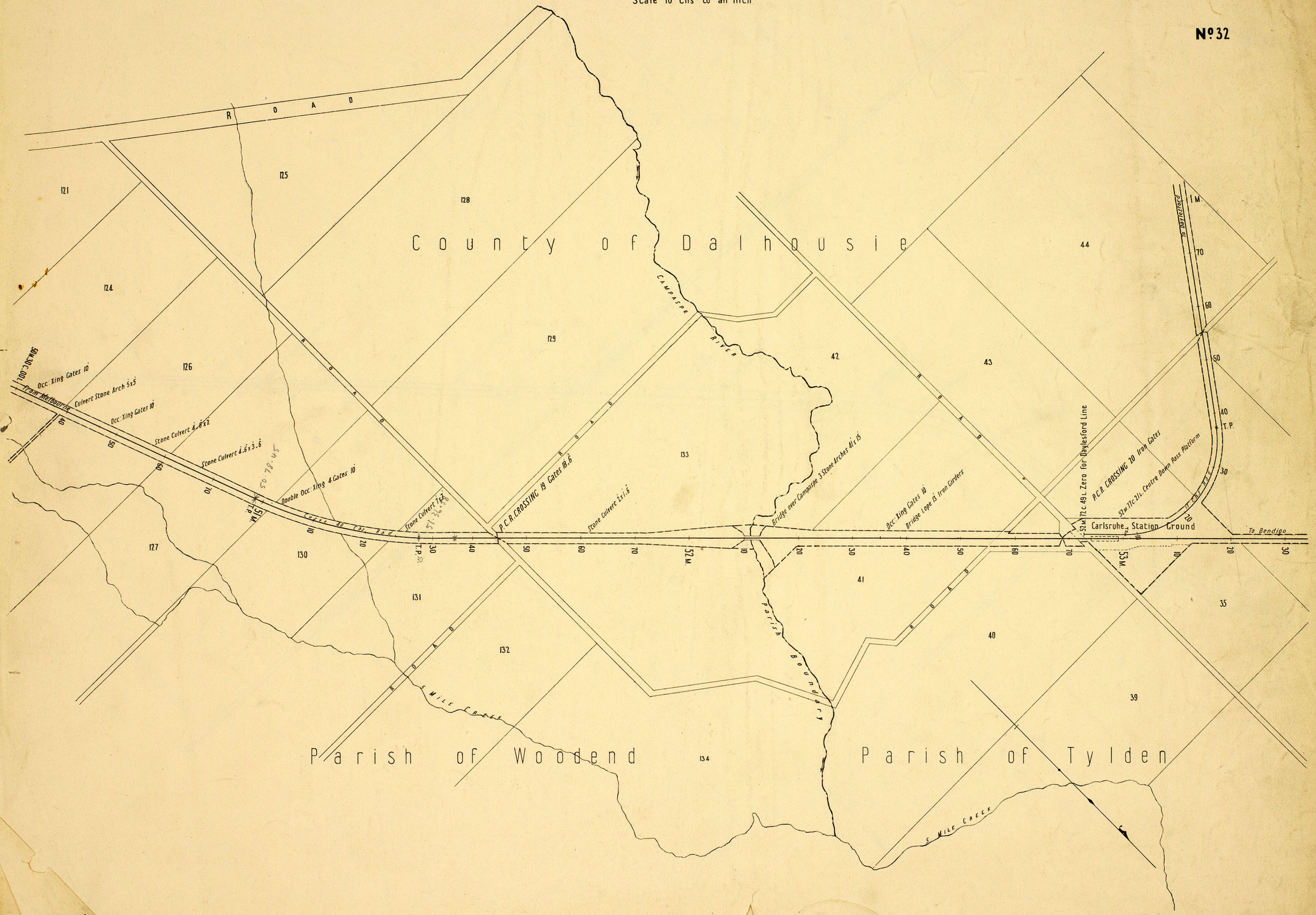

RAILWAY DEPARTMENT MELBOURNE DEC 1903
J. McP. No. 886

VICTORIAN RAILWAYS

MELBOURNE AND MURRAY RIVER LINE

Scale 10 Chs to an Inch

No. 33

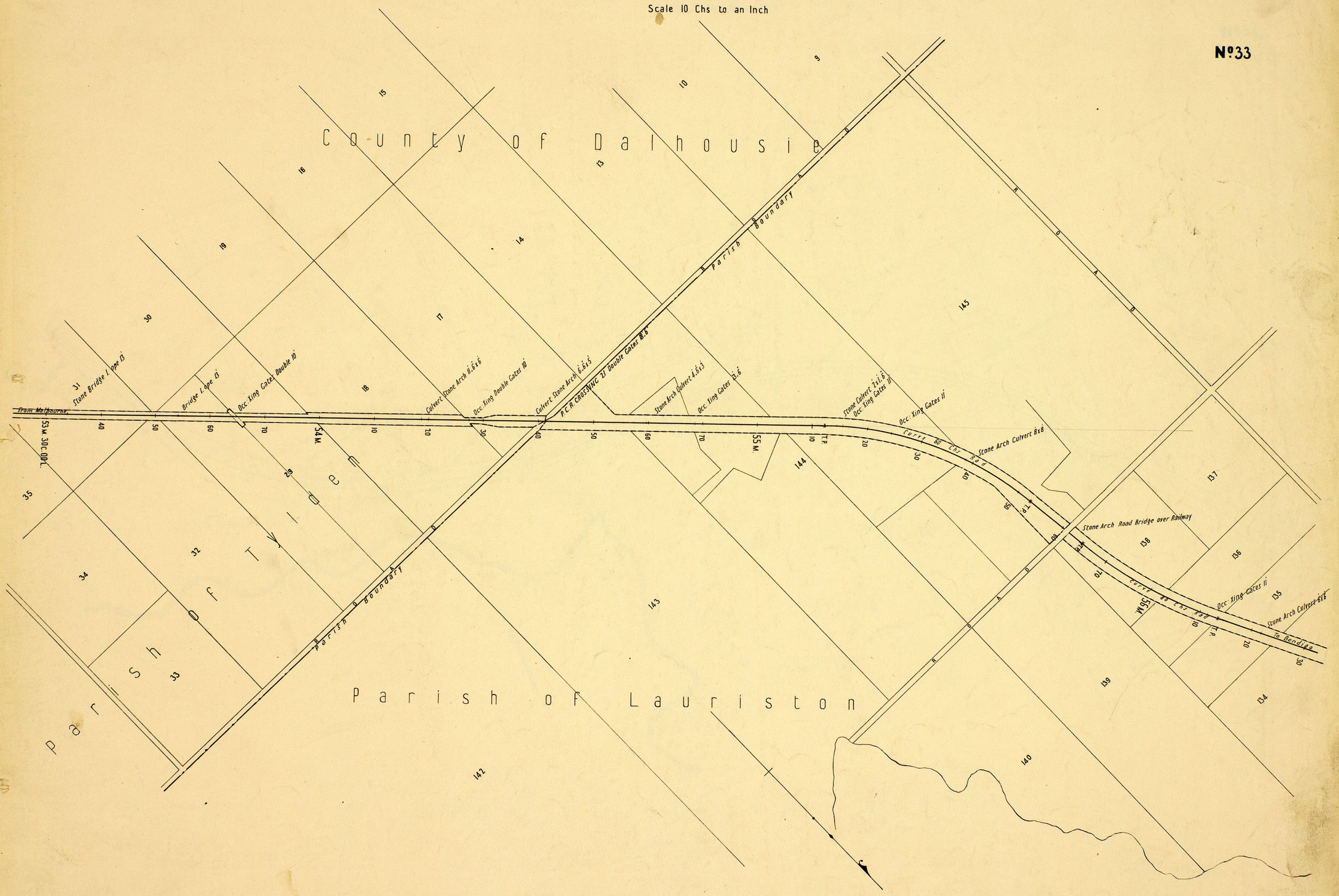

RAILWAY DEPARTMENT MELBOURNE DEC 1903
J. McP. No 893

VICTORIAN RAILWAYS

MELBOURNE AND MURRAY RIVER LINE

Scale 10 Chs to an Inch

No 34

County of Dalhousie



Parish of Lauriston

RAILWAY DEPARTMENT MELBOURNE JAN 1904

J.McP. M139

VICTORIAN RAILWAYS

MELBOURNE AND MURRAY RIVER LINE

Scale 10 Chs to an Inch

No. 35

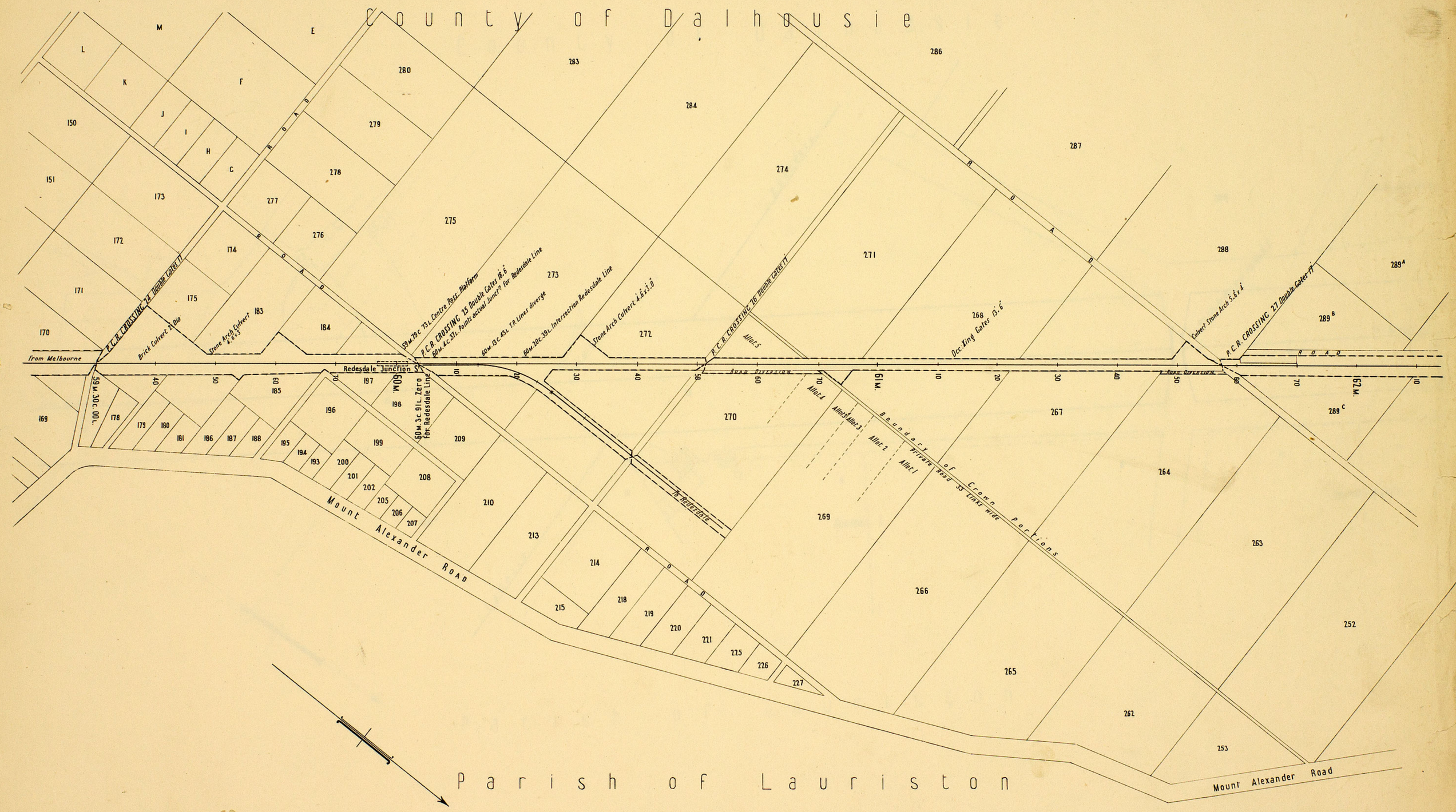

RAILWAY DEPARTMENT MELBOURNE JAN 1904
J.McP. No. 40

VICTORIAN RAILWAYS

MELBOURNE AND MURRAY RIVER LINE

SCALE 2 CHS TO AN INCH

No 36

County of Dalhousie

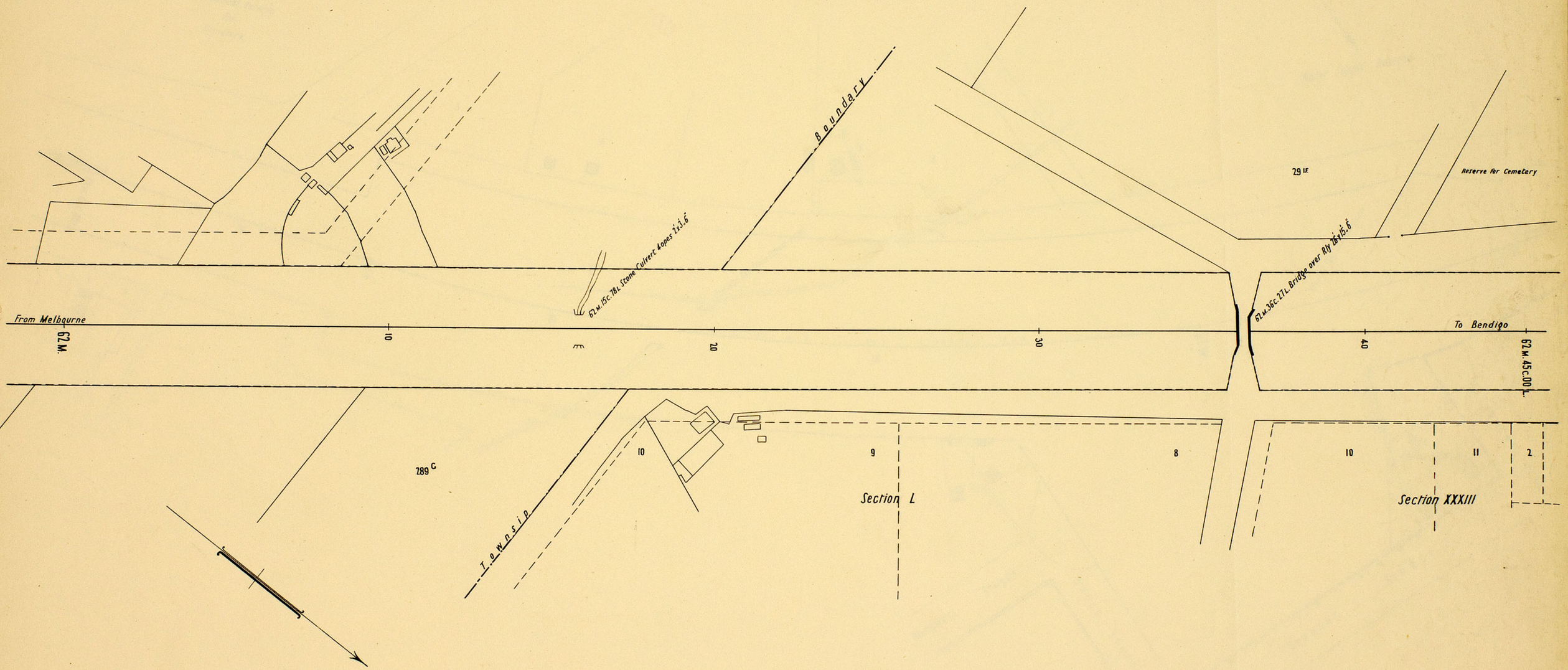

Parish of Lauriston

RAILWAY DEPARTMENT MELBOURNE JAN 1904
J. MCP. No 46

VICTORIAN RAILWAYS

MELBOURNE AND MURRAY RIVER LINE

SCALE 2 CHS TO AN INCH

Nº 37

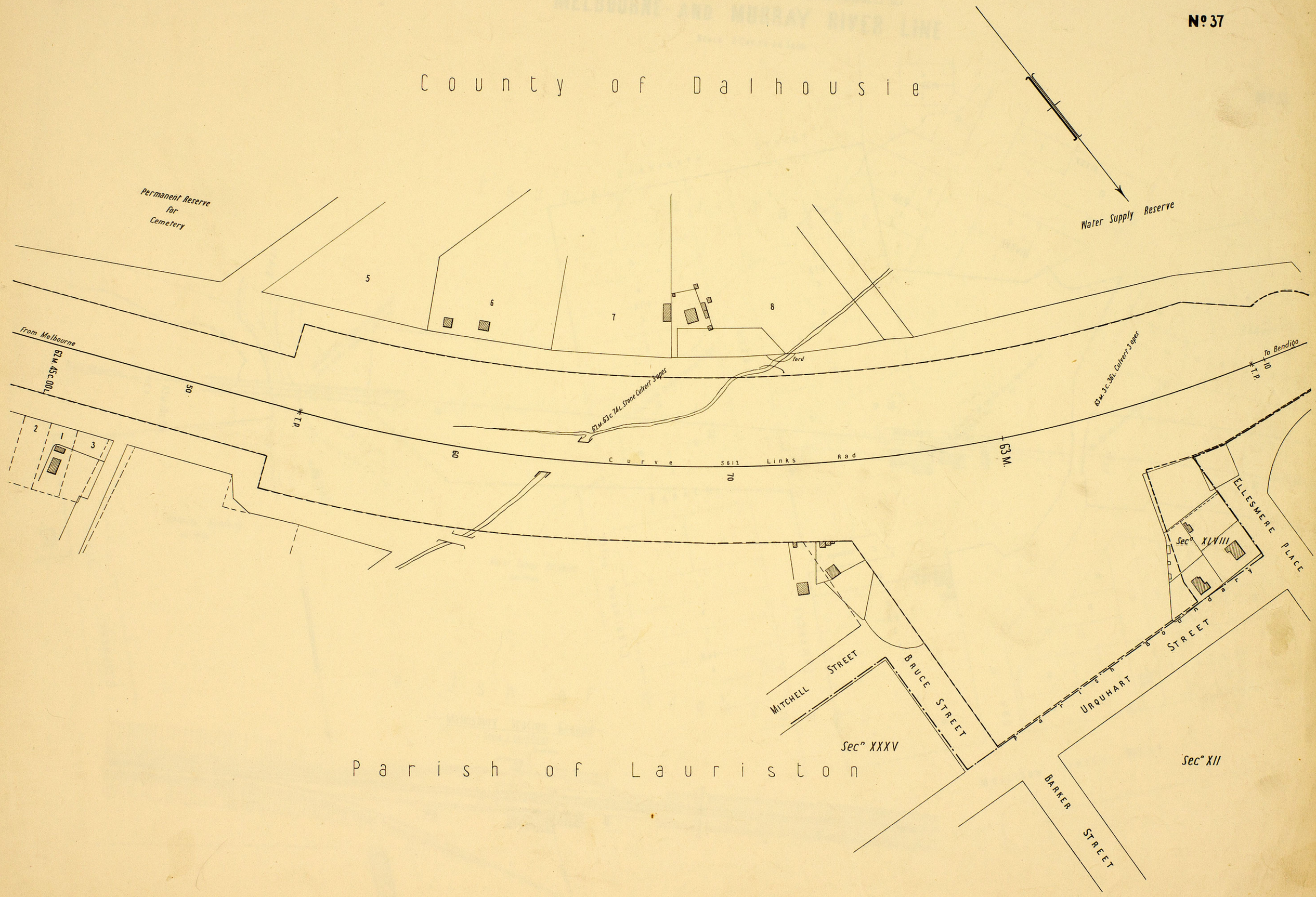

RAILWAY DEPARTMENT MELBOURNE JAN 1904
J. McP. Nº 51

VICTORIAN RAILWAYS

MELBOURNE AND MURRAY RIVER LINE

SCALE 2 CHS TO AN INCH

No. 38

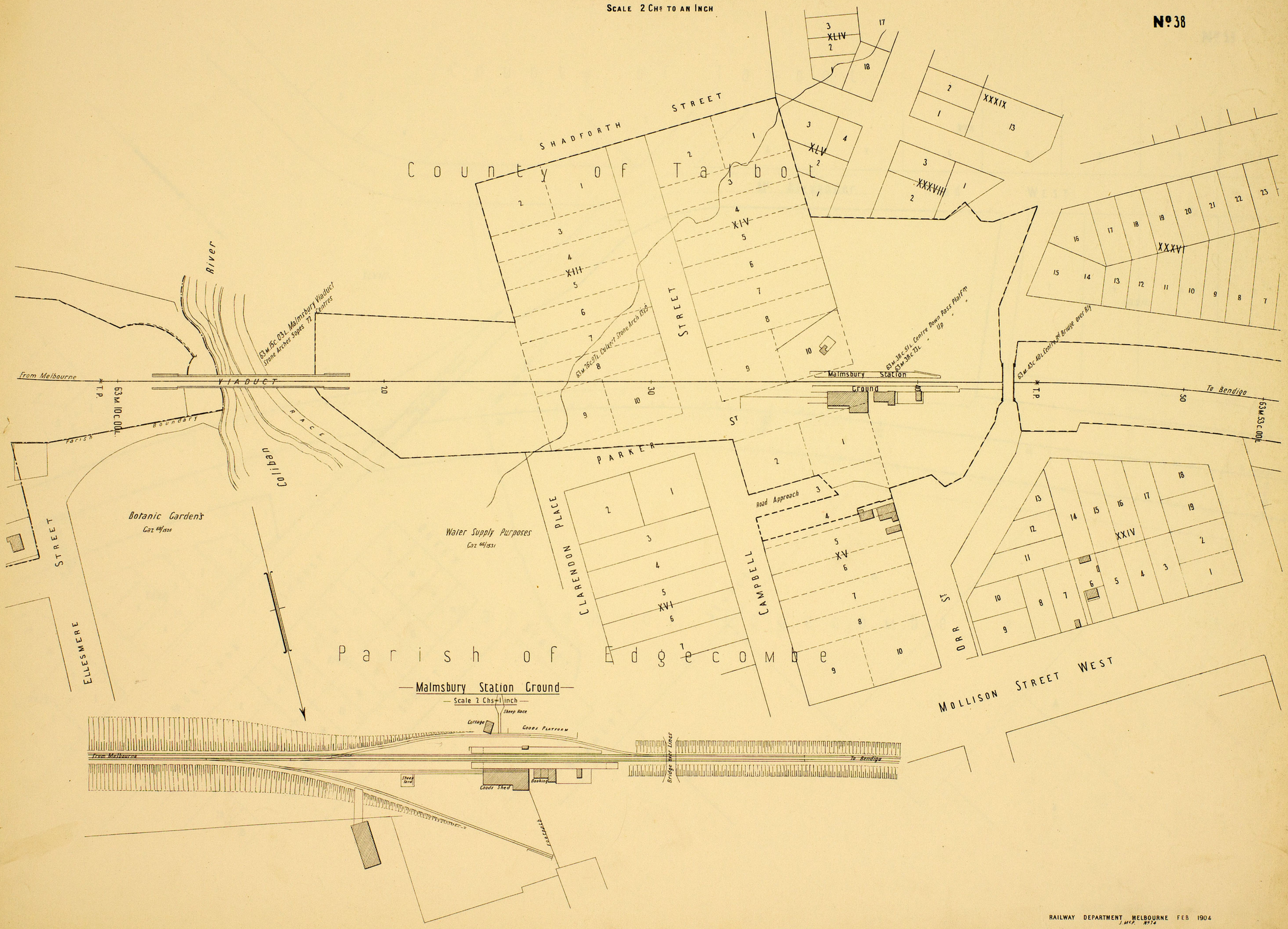

RAILWAY DEPARTMENT MELBOURNE FEB 1904

VICTORIAN RAILWAYS

MELBOURNE AND MURRAY RIVER LINE

SCALE 2 CHS TO AN INCH

Nº 39

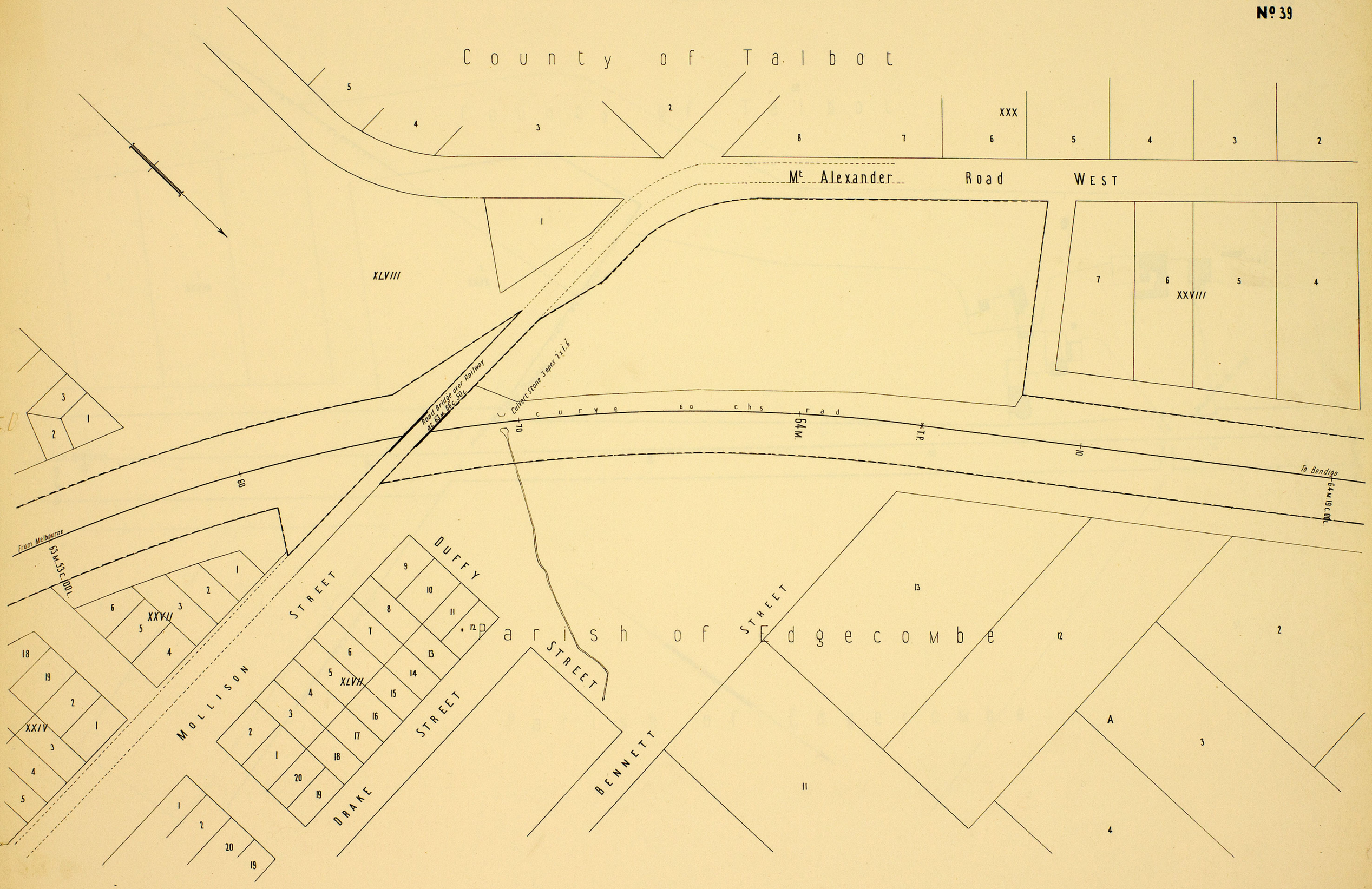

RAILWAY DEPARTMENT MELBOURNE FEB 1904
J. McP. Nº 75

VICTORIAN RAILWAYS

MELBOURNE AND MURRAY RIVER LINE

SCALE 2 CHS TO AN INCH

Nº 40

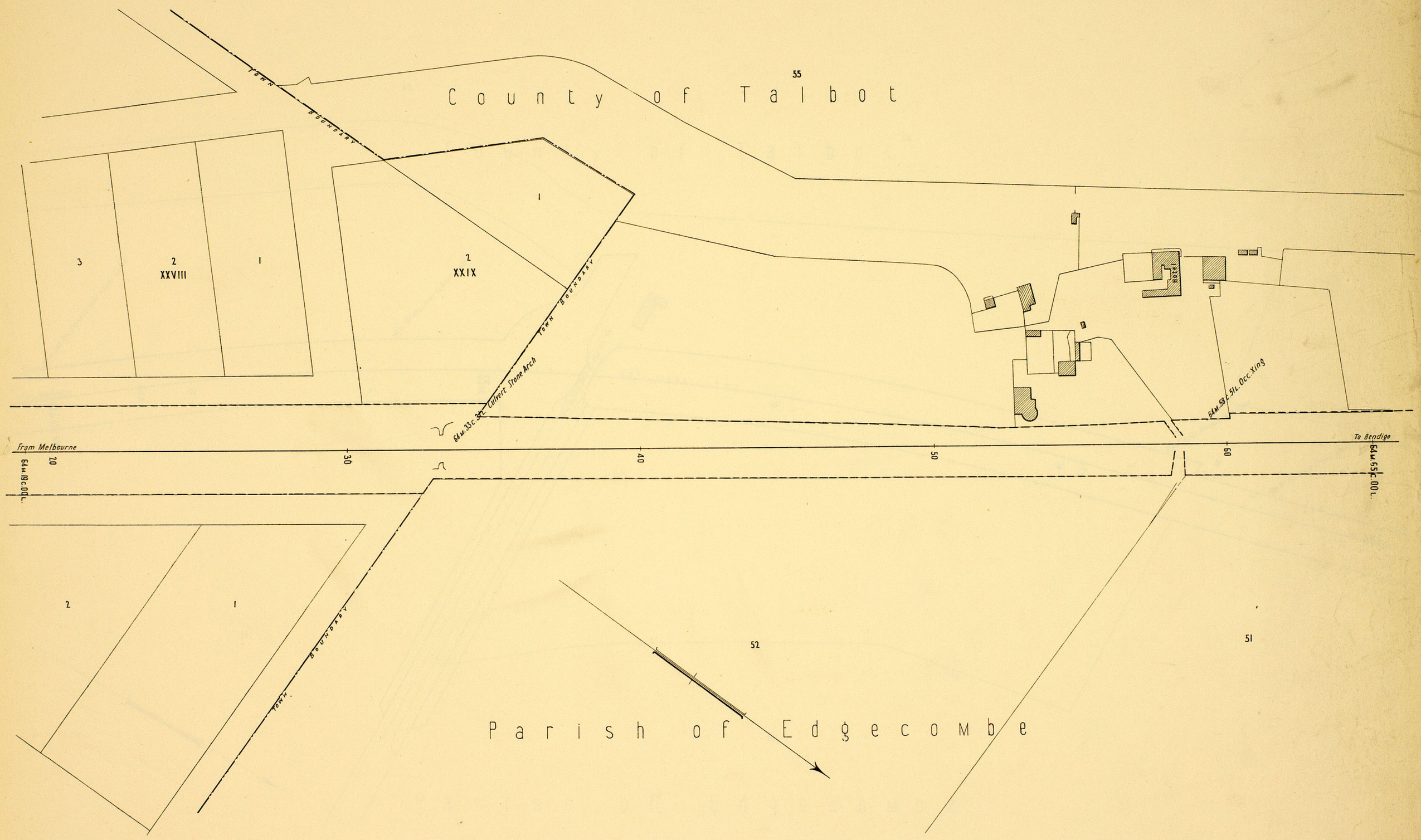

RAILWAY DEPARTMENT MELBOURNE FEB 1904
J. McP. Nº 83

VICTORIAN RAILWAYS

MELBOURNE AND MURRAY RIVER LINE

SCALE 2 CHS TO AN INCH

No 41

55

54

County of Talbot

64 M. 64 C. 01 L. Stone Culvert 2 opes 2'2.6'

64 M. 76 C. 45 L. Stone Culvert 2 opes

From Melbourne

64 M. 65 C. 00 L.

T.P.

70

65 M.

Curve

65 M. 3 C. 63 L. Road Bridge over Rly

80 Chs Rad

10

T.P.

20

65 M. 22 C. 58 L. Stone Culvert 2 opes

65 M. 26 C. 93 L. Stone Culvert 2 opes

To Bendigo

30

51

50

Parish of Edgecombe

RAILWAY DEPARTMENT MELBOURNE FEB 1904
J. McP. No 84

VICTORIAN RAILWAYS

MELBOURNE AND MURRAY RIVER LINE

SCALE 2 CHS TO AN INCH

Nº 42

County of Talbot

65M.31c.83L. Stone Culvert 2 Opes

65M.36c.80L. Occ. Xing Gates

65M.36c.26L. Road Bridge over Railway

From Melbourne

To Bendigo

65M.30c.00L.

40

50

60

70

65M.76c.

49

48

47

Parish of Edgecombe

RAILWAY DEPARTMENT MELBOURNE FEB 1904

J. McP. Nº101

VICTORIAN RAILWAYS

MELBOURNE AND MURRAY RIVER LINE

SCALE 2 CHS TO AN INCH

Nº 43

County of Talbot

Township Boundary

8 7 6 5

66M. 7C. 81L. Centre Road Bridge over Rly

66M. 24C. 56L. Stone Culvert 3 opes

66M. 41C. 52L. Stone Culvert 3 opes

From Melbourne

To Bendigo

65M. 76C. 00L.

99M.

Bridge

10 20 30 40

47 9 10 11 12

Parish of Edgecombe

Parish and

Parish of Elphinstone

RAILWAY DEPARTMENT MELBOURNE FEB 1904

J. McP. Nº102

VICTORIAN RAILWAYS

MELBOURNE AND MURRAY RIVER LINE

SCALE 2 CHS TO AN INCH

No 44

County of Talbot

5

Police Paddock

23

22

24

21

66m.41c.52L. Stone Culvert 2 Opes

P.C.R. CROSSING 28 Gates 13.6

66M.52c.57L. Stone Culvert 2 Opes

From Melbourne

To Bendigo

66M. ADC ODL.

50

60

70

67M.

2

March-box

1A

Sec: XI

12

2

1

Parish of Elphinstone

RAILWAY DEPARTMENT MELBOURNE FEB. 1904.

J. McP. No 104.

VICTORIAN RAILWAYS

MELBOURNE AND MURRAY RIVER LINE

SCALE 2 CHS TO AN INCH

No. 45

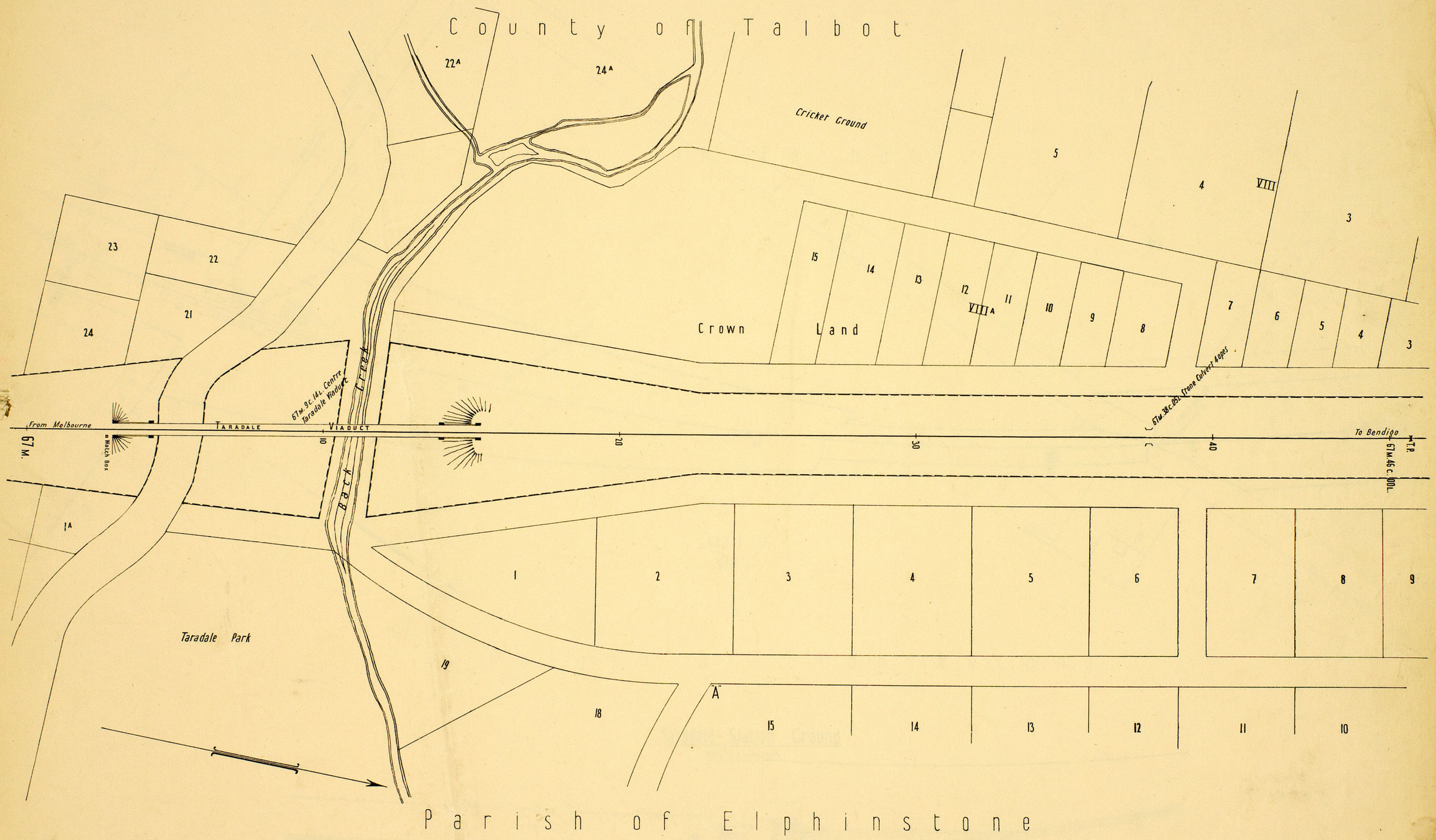

RAILWAY DEPARTMENT MELBOURNE FEB 1904
J. McP. No 110

VICTORIAN RAILWAYS

MELBOURNE AND MURRAY RIVER LINE

SCALE 2 CHS TO AN INCH

No46

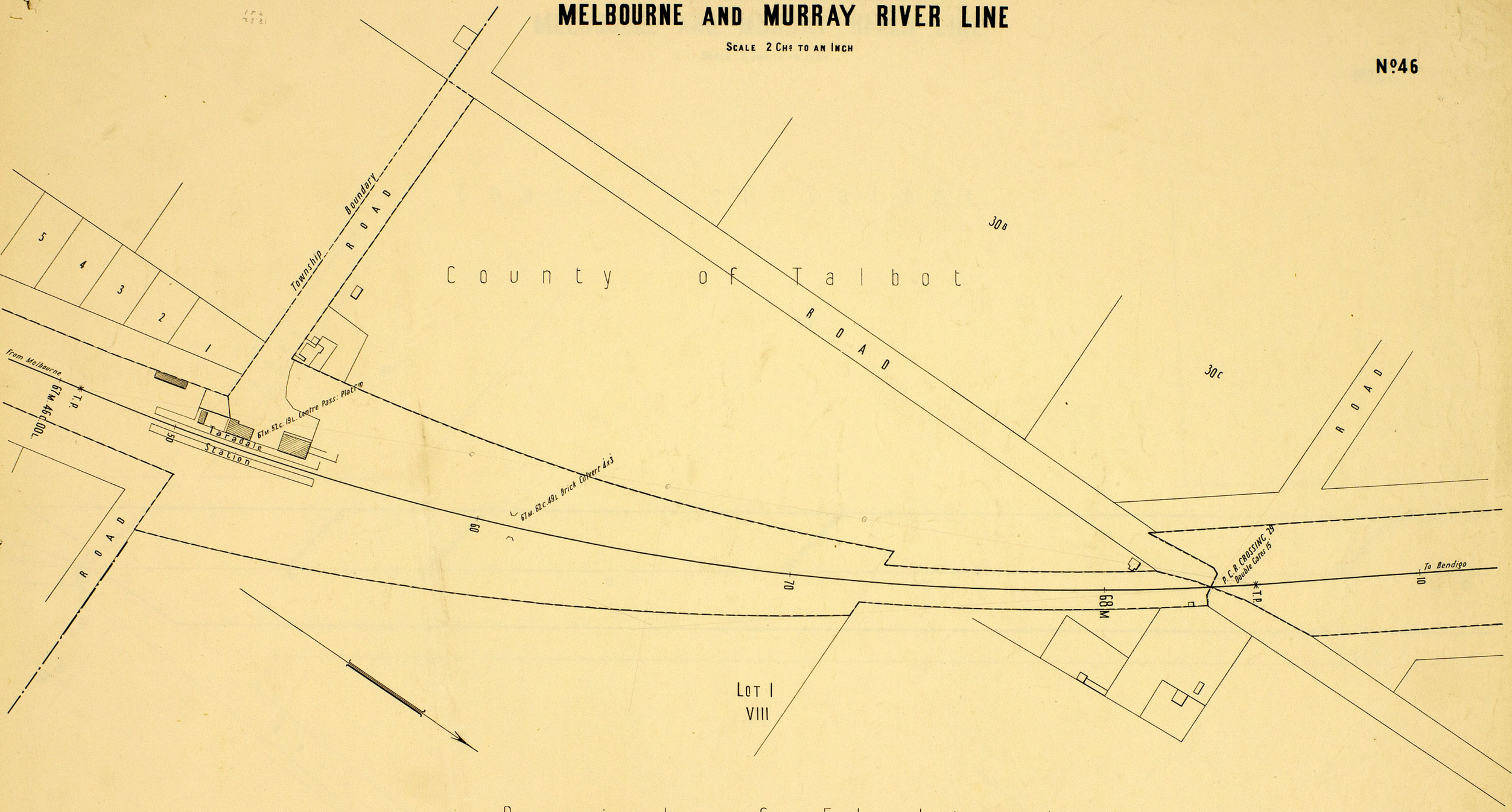

Taradale Station Ground

Scale 2 Chs=1 inch

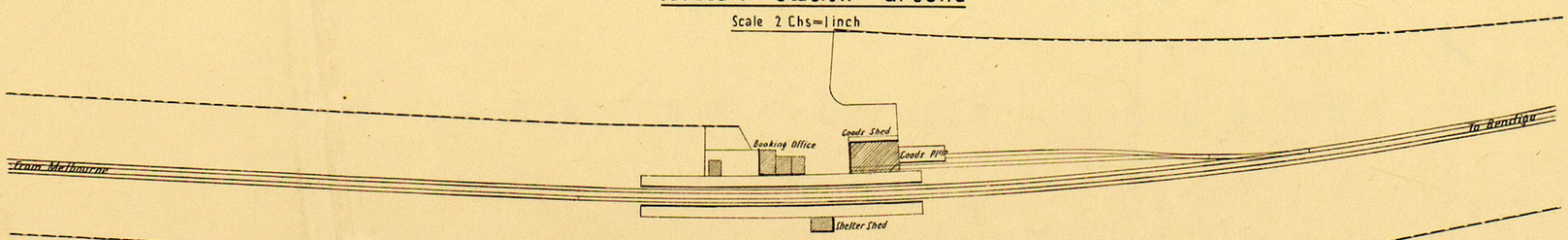

RAILWAY DEPARTMENT MELBOURNE MAR 1904
J. McP. No150

VICTORIAN RAILWAYS

MELBOURNE AND MURRAY RIVER LINE

SCALE 2 CHS TO AN INCH

No. 47

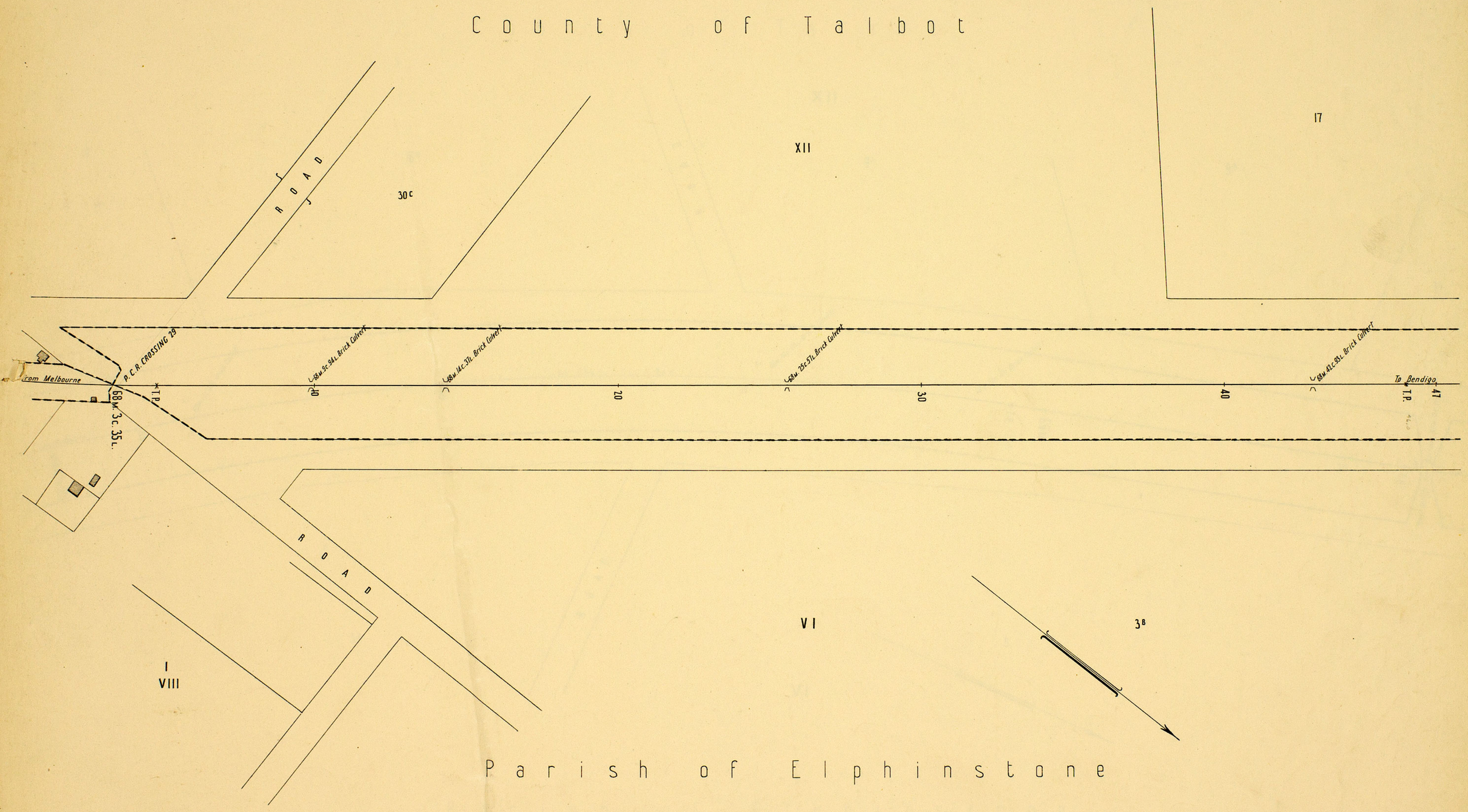

RAILWAY DEPARTMENT MELBOURNE MAR 1904
J.McP. No. 151

VICTORIAN RAILWAYS

MELBOURNE AND MURRAY RIVER LINE

SCALE 2 CHS TO AN INCH

Nº 48

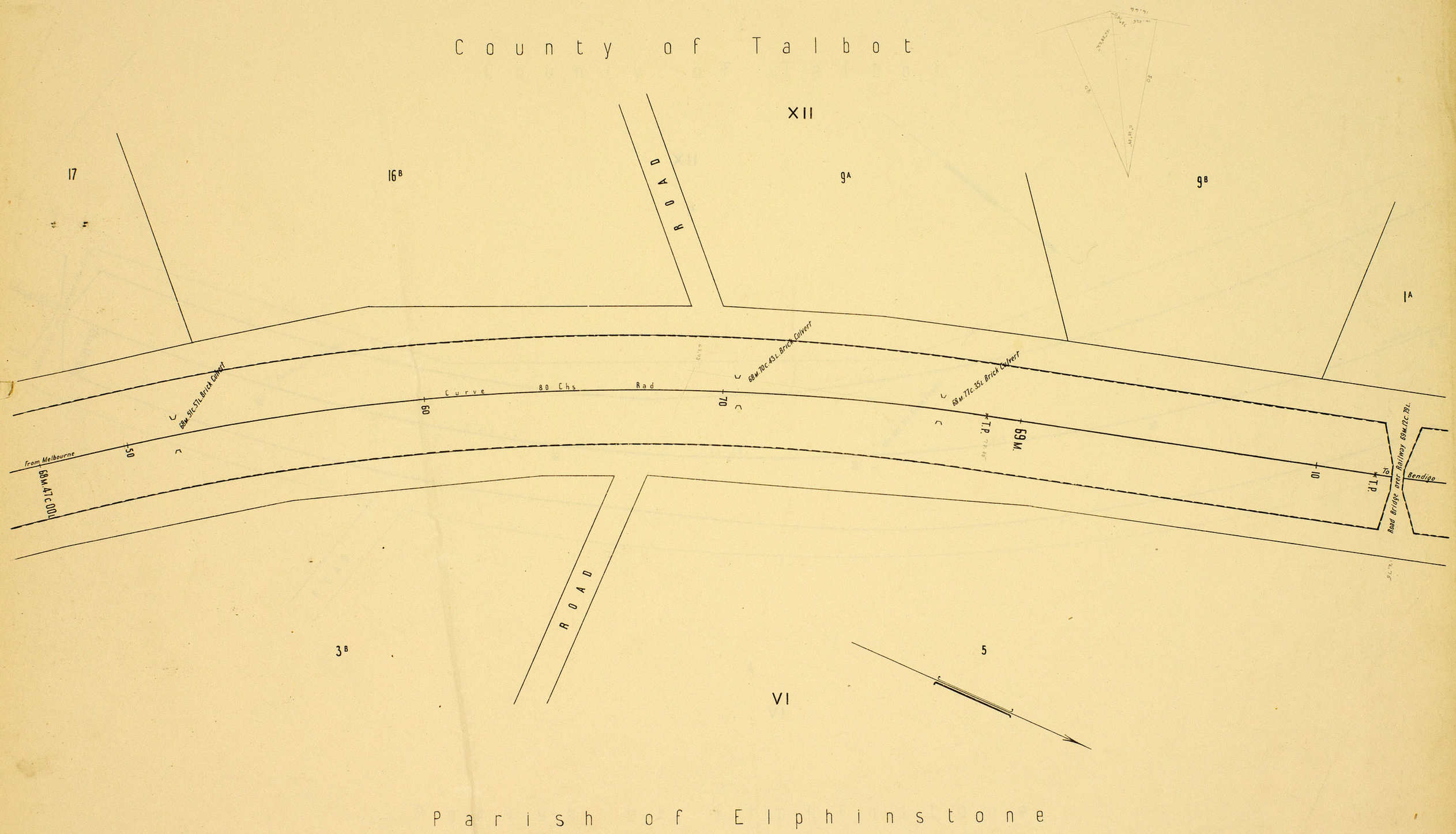

RAILWAY DEPARTMENT MELBOURNE MAR 1904
J.McP. Nº194

VICTORIAN RAILWAYS

MELBOURNE AND MURRAY RIVER LINE

SCALE 2 CHS TO AN INCH

Nº 49

County of Talbot

XII

IA

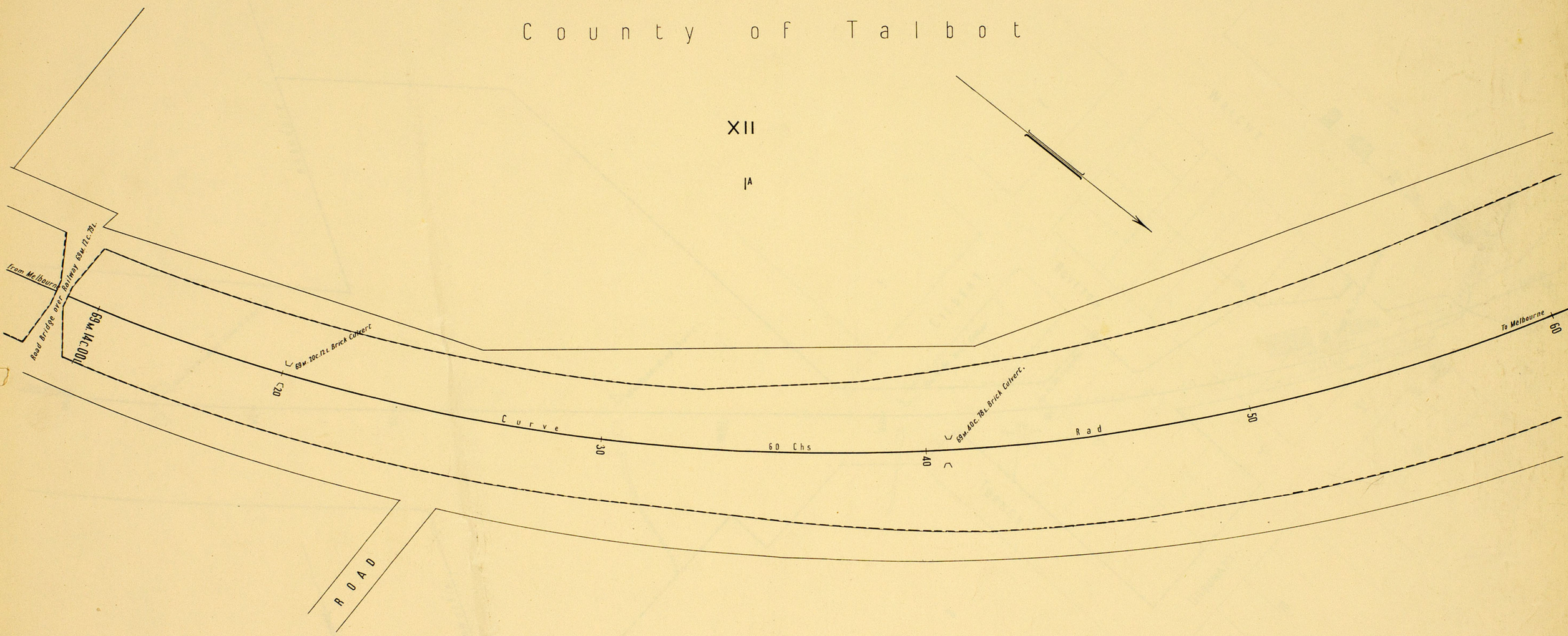

4

VI

Parish of Elphinstone

RAILWAY DEPARTMENT MELBOURNE MAR 1904
J.M.C.P. Nº135

VICTORIAN RAILWAYS

MELBOURNE AND MURRAY RIVER LINE

SCALE 2 CHS TO AN INCH

No. 50

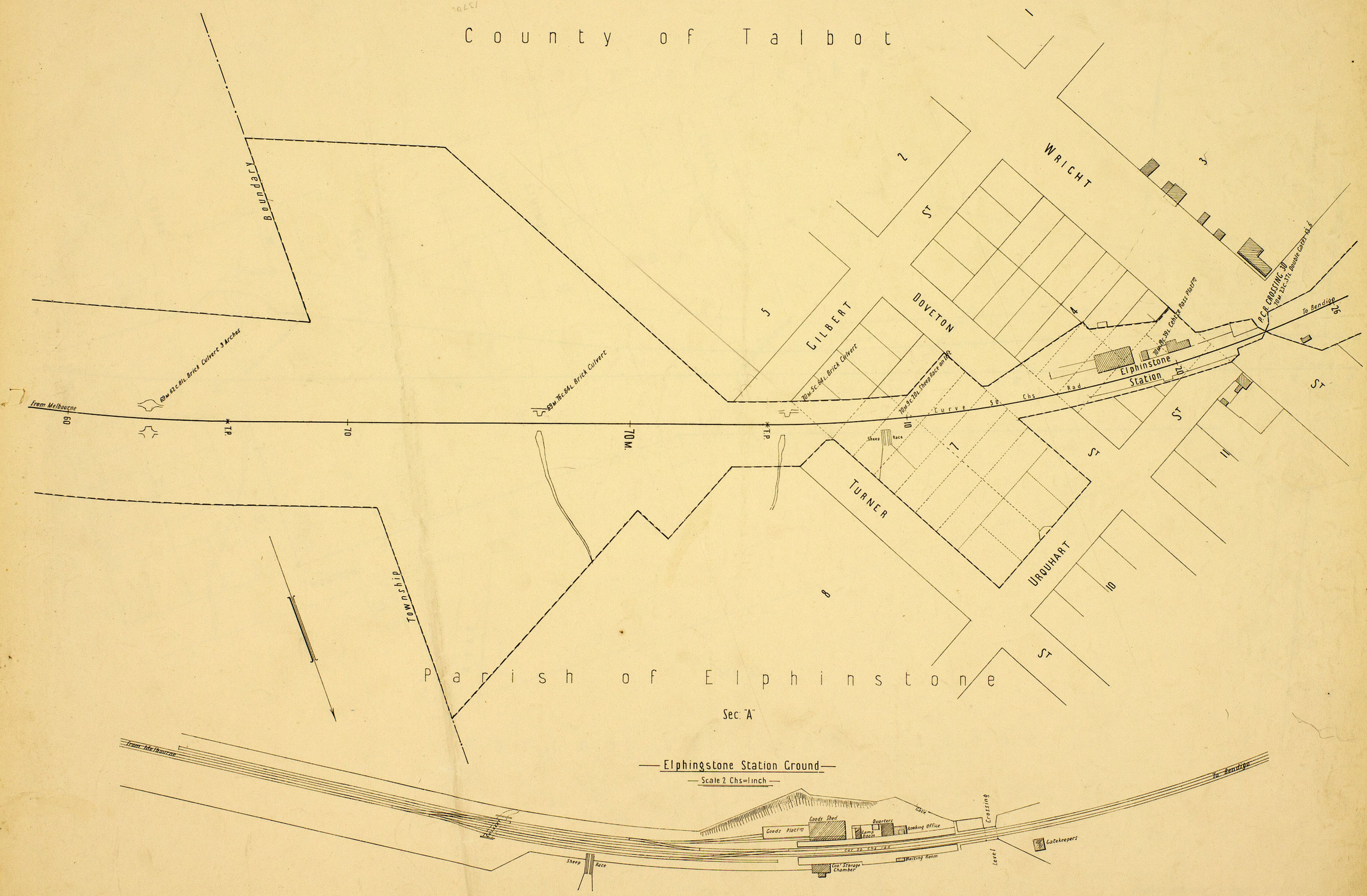

RAILWAY DEPARTMENT MELBOURNE MAR 1904
J.McP. No 196

VICTORIAN RAILWAYS

MELBOURNE AND MURRAY RIVER LINE

SCALE 2 CHS TO AN INCH

No 51

County of Talbot

COOKE ST.

READ ST.

SYMONDS ST.

ELGIN ST.

14

17

22

Boundary

70M.32C.14L. Stone Arch Culvert

70M.50C.00L. Brick Culvert

70M.56C.30L. Brick Culvert

70M.67C.33L. Stone Culvert 2 spans

From Melbourne

To Bendigo

70M.26C

30

T.P.

40

50

60

70

72

12

13

17

THOMPSON ST.

ROAD

Sec "A"

Elphinstone

Parish of Elphinstone

RAILWAY DEPARTMENT MELBOURNE MAR 1904

J.McP. No 197

VICTORIAN RAILWAYS

MELBOURNE AND MURRAY RIVER LINE

SCALE 2 CHS TO AN INCH

No 52

County of Talbot

XII

3

2

1

Township Boundary

From Melbourne

T.P.

70M. 72C. 00L.

71M.

71M. 8C. 08L. Brick Culvert

Curve 80 Chs Rad 10 20 30

To Bendigo 39

T.P.

4 OF 3A

Parish of Elphinstone

RAILWAY DEPARTMENT MELBOURNE MAR 1904
J.W.P. No 198

VICTORIAN RAILWAYS

MELBOURNE AND MURRAY RIVER LINE

SCALE 2 CHS TO AN INCH

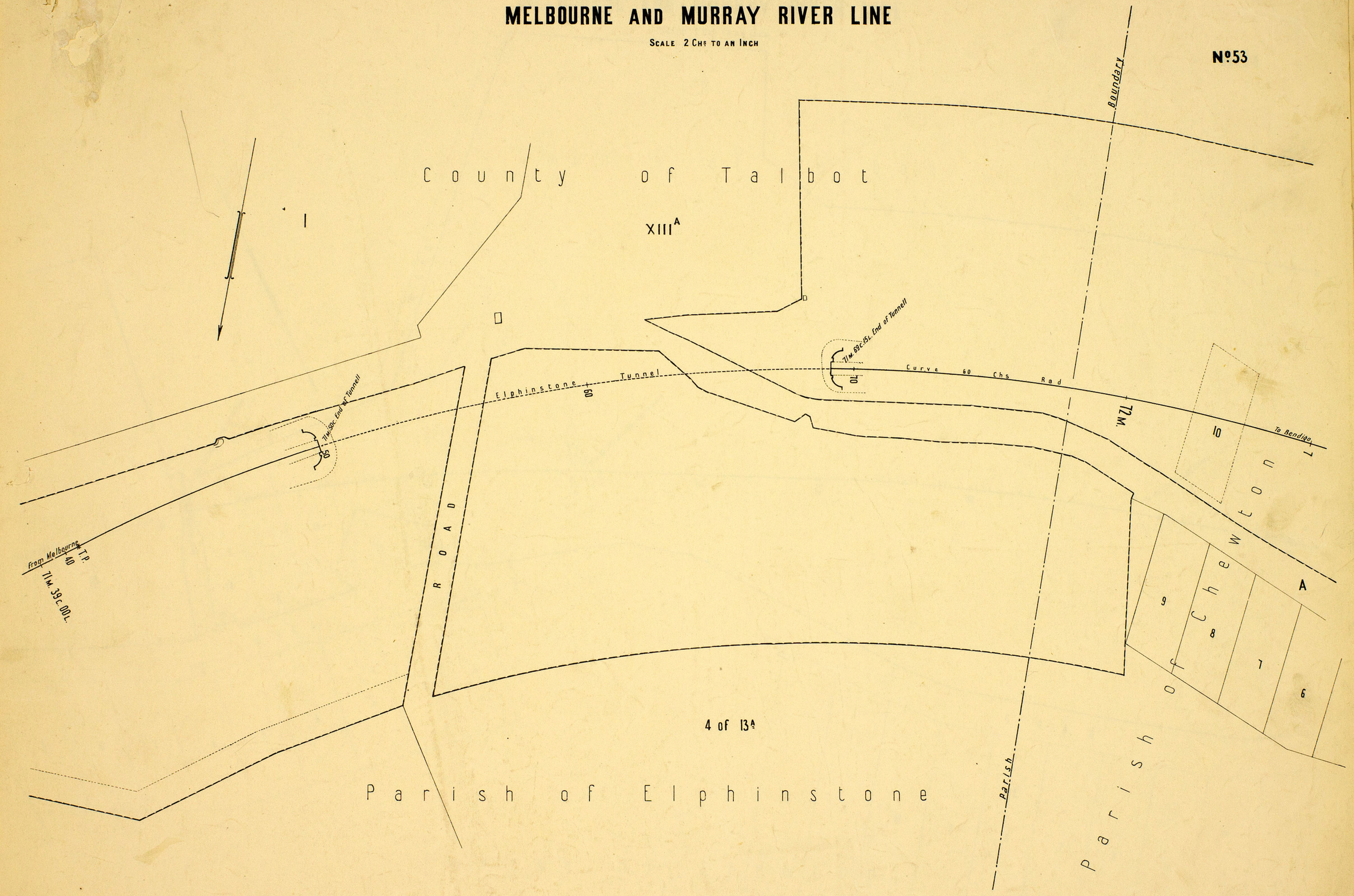

RAILWAY DEPARTMENT MELBOURNE MAR 1904
J. McP. No. 202

VICTORIAN RAILWAYS

MELBOURNE AND MURRAY RIVER LINE

SCALE 2 CHS TO AN INCH

Nº 54



RAILWAY DEPARTMENT MELBOURNE MAR 1904
J. McP. Nº 203

VICTORIAN RAILWAYS

MELBOURNE AND MURRAY RIVER LINE

SCALE 2 CHS TO AN INCH

Nº55

County of Talbot

72 M. 52 C. 56 L. Culvert & Brick Arches

72 M. 60 C. 07 L. Brick Arch Culvert

72 M. 77 C. 77 L. Brick Arch Culvert

73 M. 17 C. Brick Culvert

From Melbourne

To Bendigo

72 M. 52 C. 00 L.

60

70

73 M.

10

18

7A

7

8

9

10

"B"

11

12

Line of Pipes

4

3

MELBOURNE ROAD

Parish of Chewton

RAILWAY DEPARTMENT MELBOURNE MAR 1904

J.M.C.P. Nº212.

VICTORIAN RAILWAYS

MELBOURNE AND MURRAY RIVER LINE

SCALE 2 CHS TO AN INCH

Nº56

County of Talbot

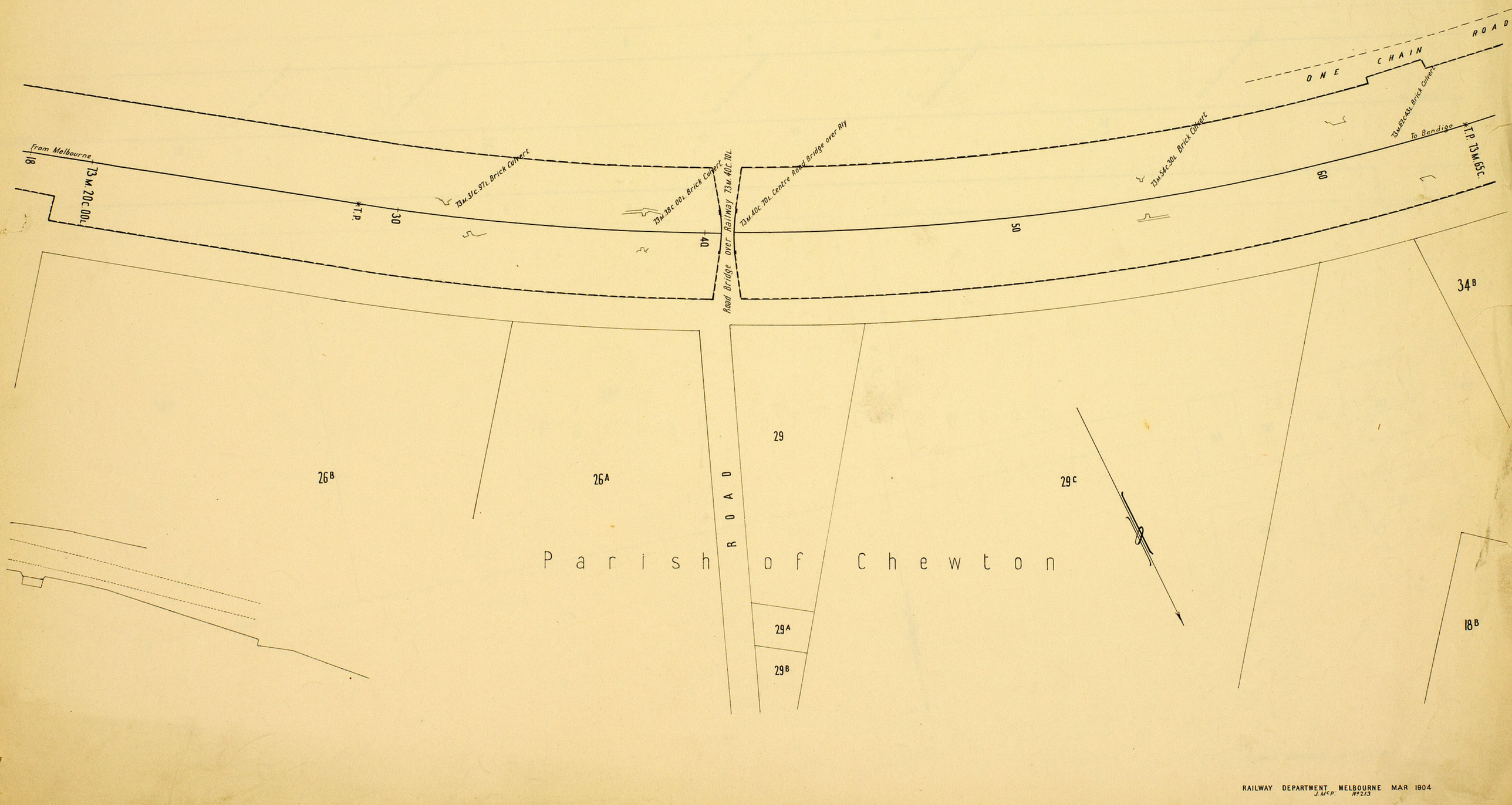

RAILWAY DEPARTMENT MELBOURNE MAR 1904
J.M.C.P. Nº213

VICTORIAN RAILWAYS

MELBOURNE AND MURRAY RIVER LINE

SCALE 2 CHS TO AN INCH

No 57

County of Talbot

R O A D

73M. 11C. 14L. Brick Culvert

73M. 16C. 83L. Brick Culvert

74M. 7C. 12L. Brick Culvert

74M. 14C. 00L. Brick Culvert

74M. 22C. 83L. Brick Culvert

From Melbourne

To Bendigo

T.P. 73 M. 65 C. 00 L.

70

74 M.

10

20

30

R O A D

34B

34A

Parish of Chewton

R O A D

105

104

103

102

101A

106

97

RAILWAY DEPARTMENT MELBOURNE APRIL 1904

J. McP No 232

VICTORIAN RAILWAYS

MELBOURNE AND MURRAY RIVER LINE

SCALE 2 CHS TO AN INCH

Nº 58

County of Talbot

ROAD

ROAD

ROAD

ROAD

36 35 36A 35A 129 128 127 126 125 124 123 122 121

74M.35C.63L. Brick Culvert

74M.48C.16L. Road Bridge over Railway

74M.53C.00L. Brick Culvert

74M.60C.10L. Brick Culvert

74M.66C.31L. Centre Pass. Platform

From Melbourne

74M.30C.00L.

40

50

60

70

T.P.

To Bendigo

Road at 74M.76C.16L. Bridge over

Chewton Station

Road Approach

202 203 203A 159A 159 158

Parish of Chewton

— Chewton Station Ground —

— Scale 2 Chs to an Inch —

From Melbourne

Platform

Gate

Waiting Rm

Waiting Rm

Booking Office

Goods Shed

Gate

Road Approach

Over Road Bridge

To Bendigo

RAILWAY DEPARTMENT MELBOURNE APRIL 1904

J.McF. Nº 265

VICTORIAN RAILWAYS

MELBOURNE AND MURRAY RIVER LINE

SCALE 2 CHS TO AN INCH

Nº 59

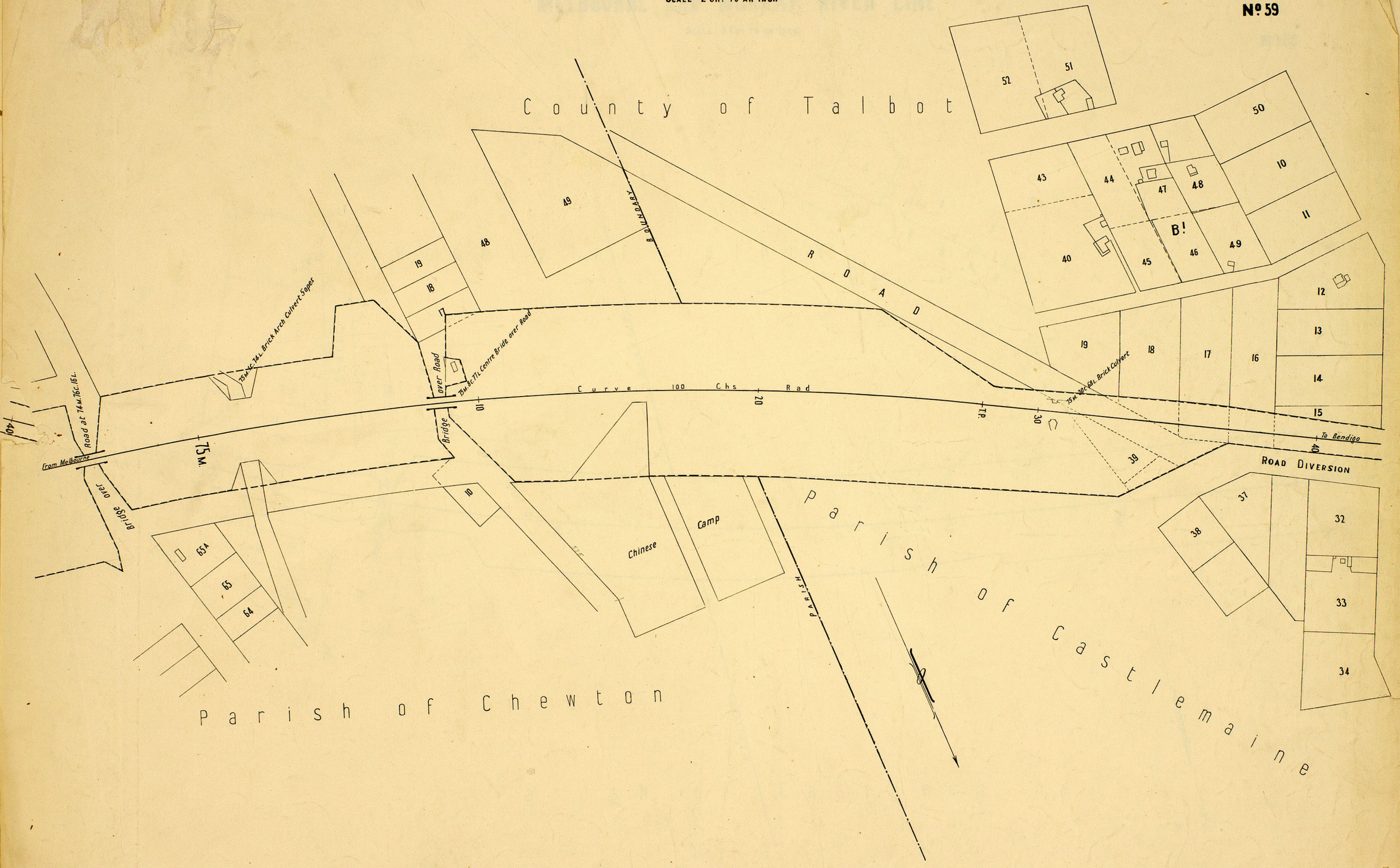

RAILWAY DEPARTMENT MELBOURNE APRIL 1904
J. McP. Nº 266

VICTORIAN RAILWAYS

MELBOURNE AND MURRAY RIVER LINE

SCALE 2 CHS TO AN INCH

Nº 60

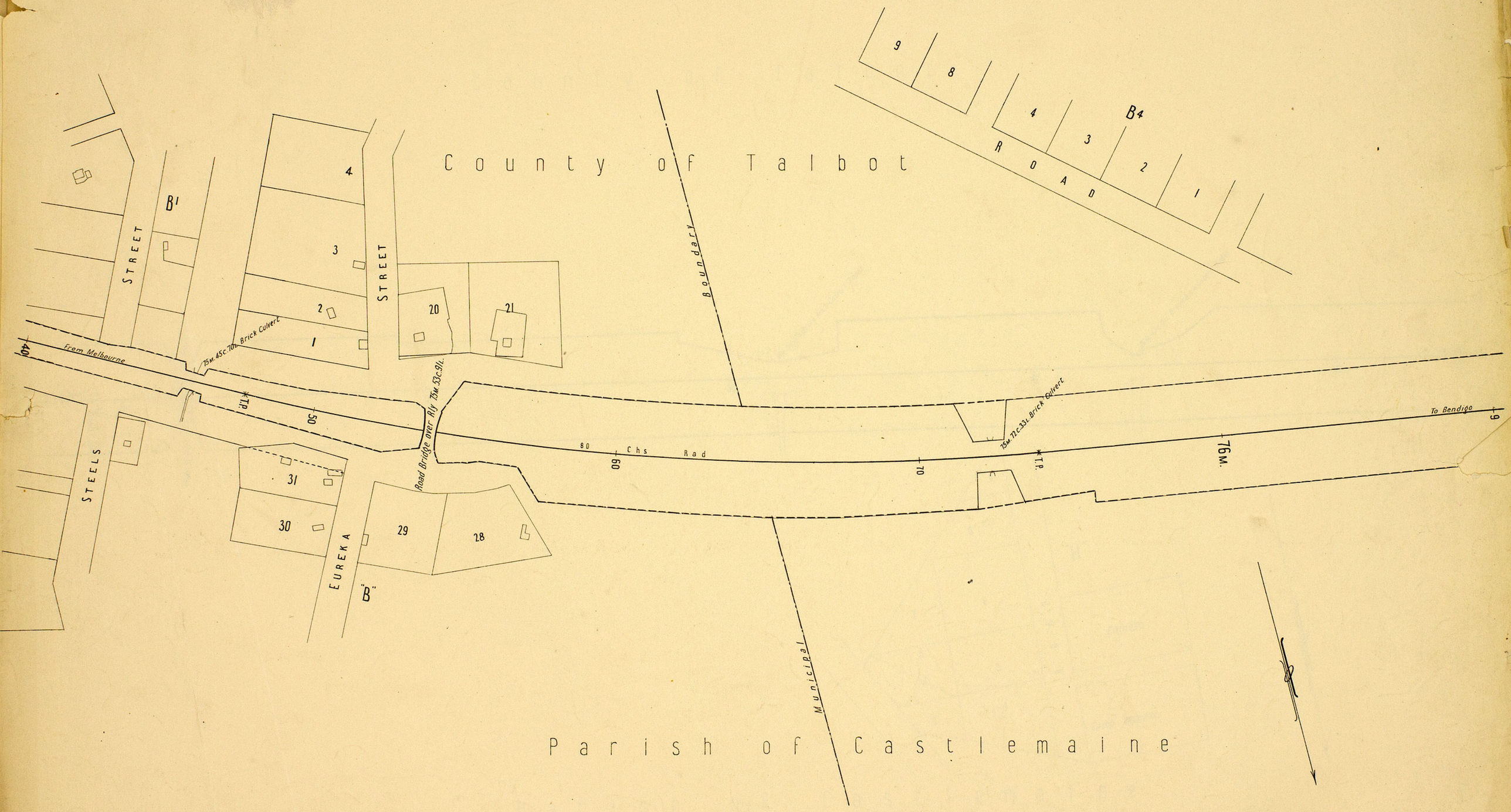

RAILWAY DEPARTMENT MELBOURNE APRIL 1904
J.M.&P. Nº 269

VICTORIAN RAILWAYS

MELBOURNE AND MURRAY RIVER LINE

SCALE 2 CHS TO AN INCH

Nº 61

County of Talbot

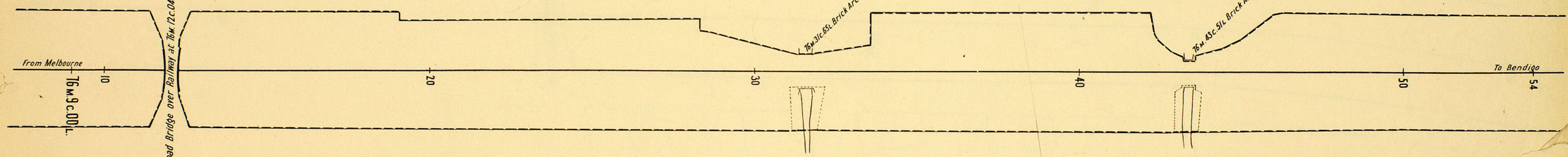

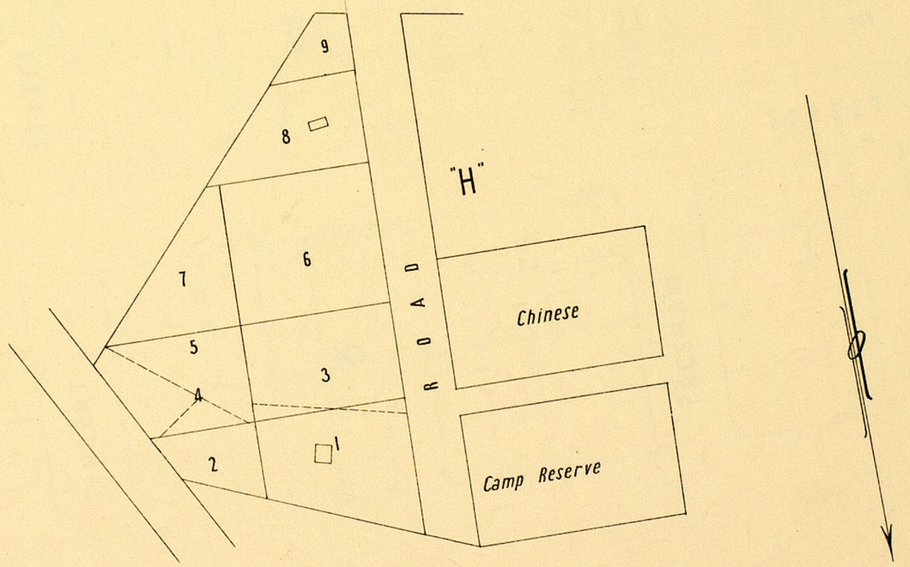

Parish of Castlemaine

RAILWAY DEPARTMENT MELBOURNE APRIL 1904
J.M.S.P. Nº287

VICTORIAN RAILWAYS

MELBOURNE AND MURRAY RIVER LINE

SCALE 2 CHS TO AN INCH

Nº 62

County of Talbot

BOUNDARY

125

1

16M. 60C. 73L. Brick Culvert

From Melbourne

54

60

Road Bridge over Railway 76M. 70C. 19L.

77 M.

77M. 6C. 38L. Brick Culvert

TP.

10

To Bendigo

20

21

TOWNSHIP

147

142

STREET

141

STREET

BRITTON

140

146

143

VINCENT

PRESHAW

Parish of Castlemaine

RAILWAY DEPARTMENT. MELBOURNE APRIL 190
J. McP. Nº 288

VICTORIAN RAILWAYS

MELBOURNE AND MURRAY RIVER LINE

SCALE 2 CHS TO AN INCH

No 63

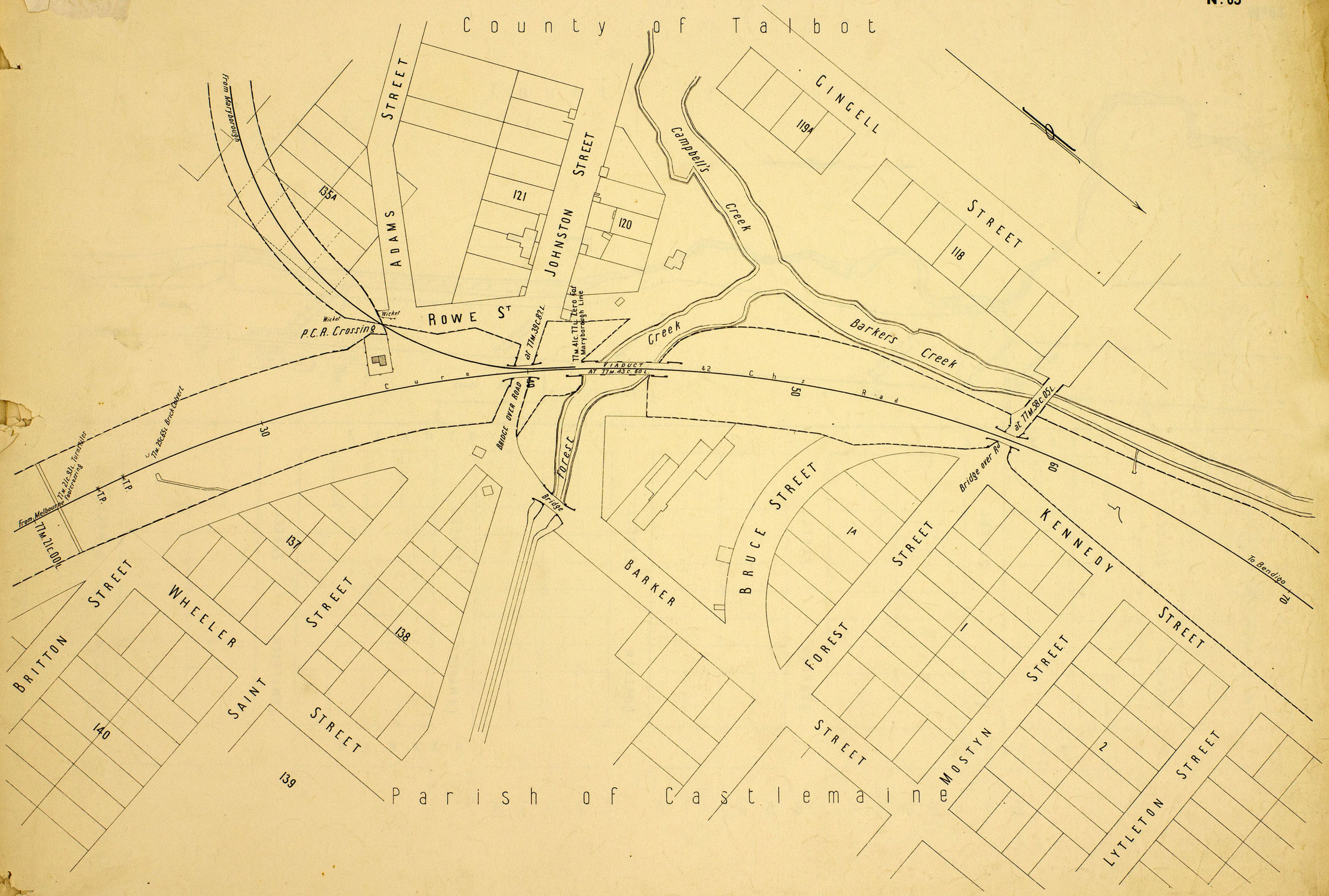

RAILWAY DEPARTMENT MELBOURNE MAY 1904
J. McP. No 344

VICTORIAN RAILWAYS

MELBOURNE AND MURRAY RIVER LINE

SCALE 2 CHS TO AN INCH

No. 64

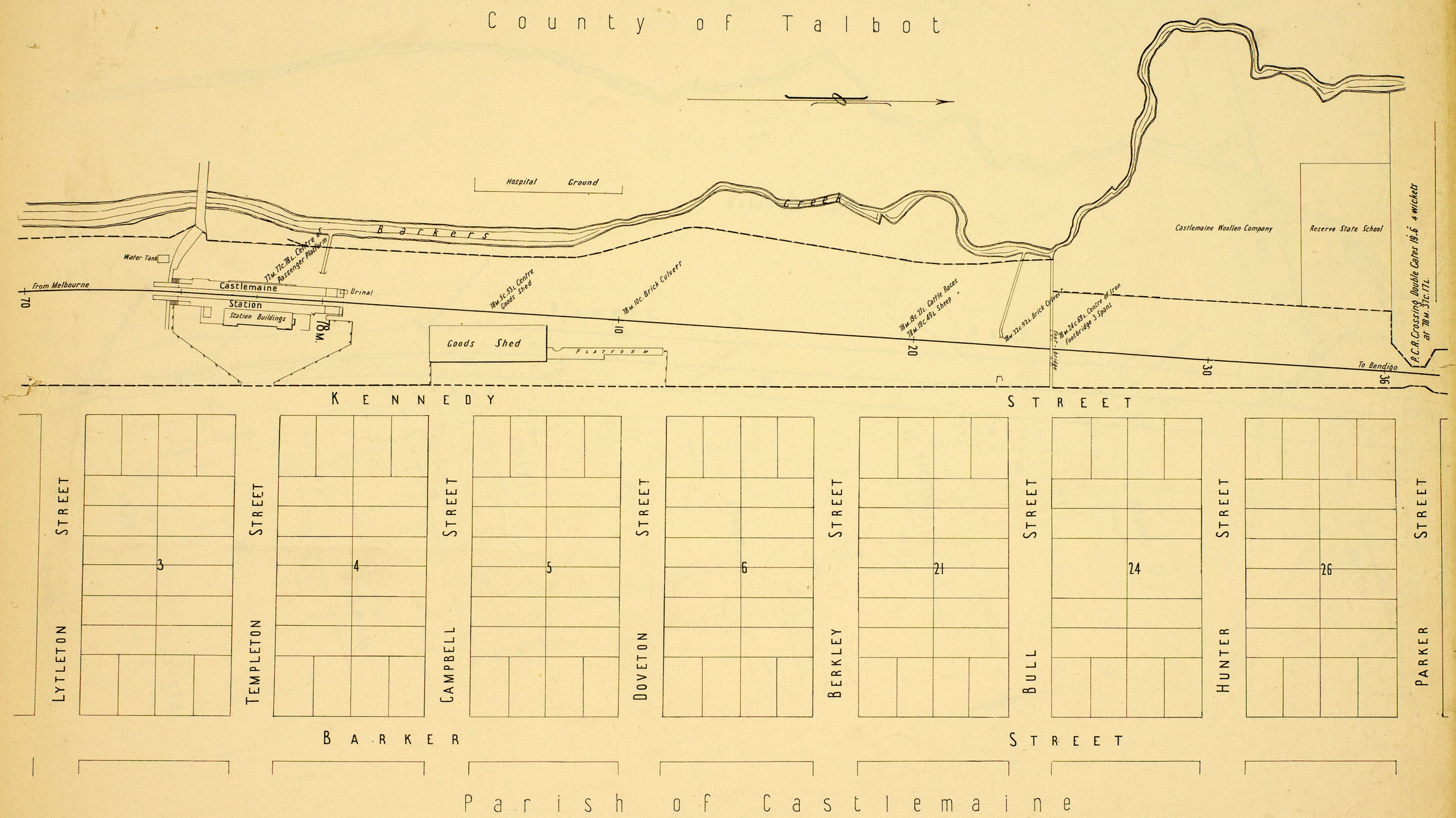

RAILWAY DEPARTMENT MELBOURNE MAY 1904
J. McP. No. 345

VICTORIAN RAILWAYS

MELBOURNE AND MURRAY RIVER LINE

SCALE 2 CHS TO AN INCH

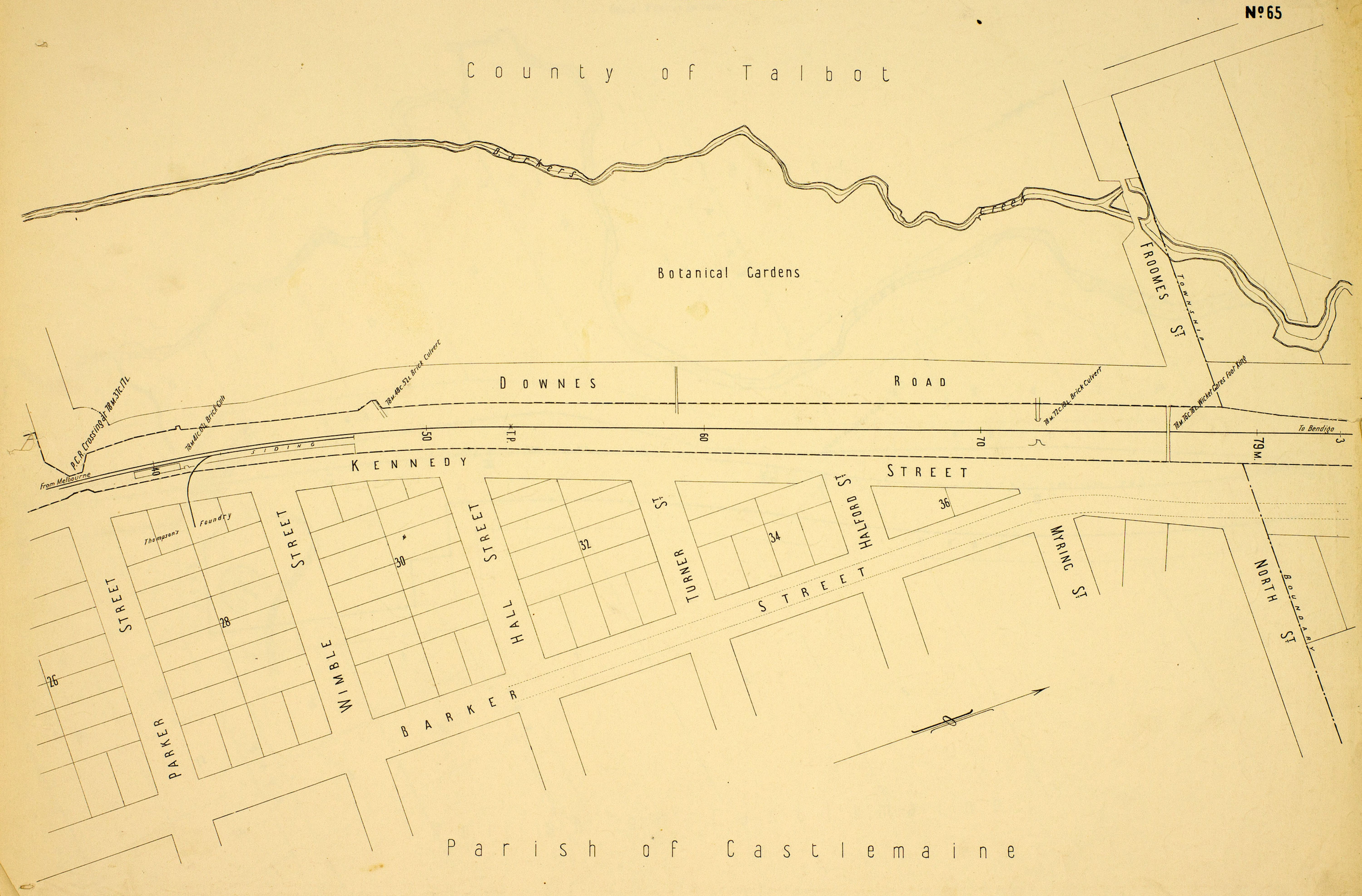

RAILWAY DEPARTMENT MELBOURNE MAY 1904
J.M.G.P. Nº346

VICTORIAN RAILWAYS

MELBOURNE AND MURRAY RIVER LINE

SCALE 2 CHS TO AN INCH

No. 66



RAILWAY DEPARTMENT MELBOURNE JUNE 1904
J. McP. No. 400

VICTORIAN RAILWAYS

MELBOURNE AND MURRAY RIVER LINE

SCALE 2 CHS TO AN INCH

Nº 67

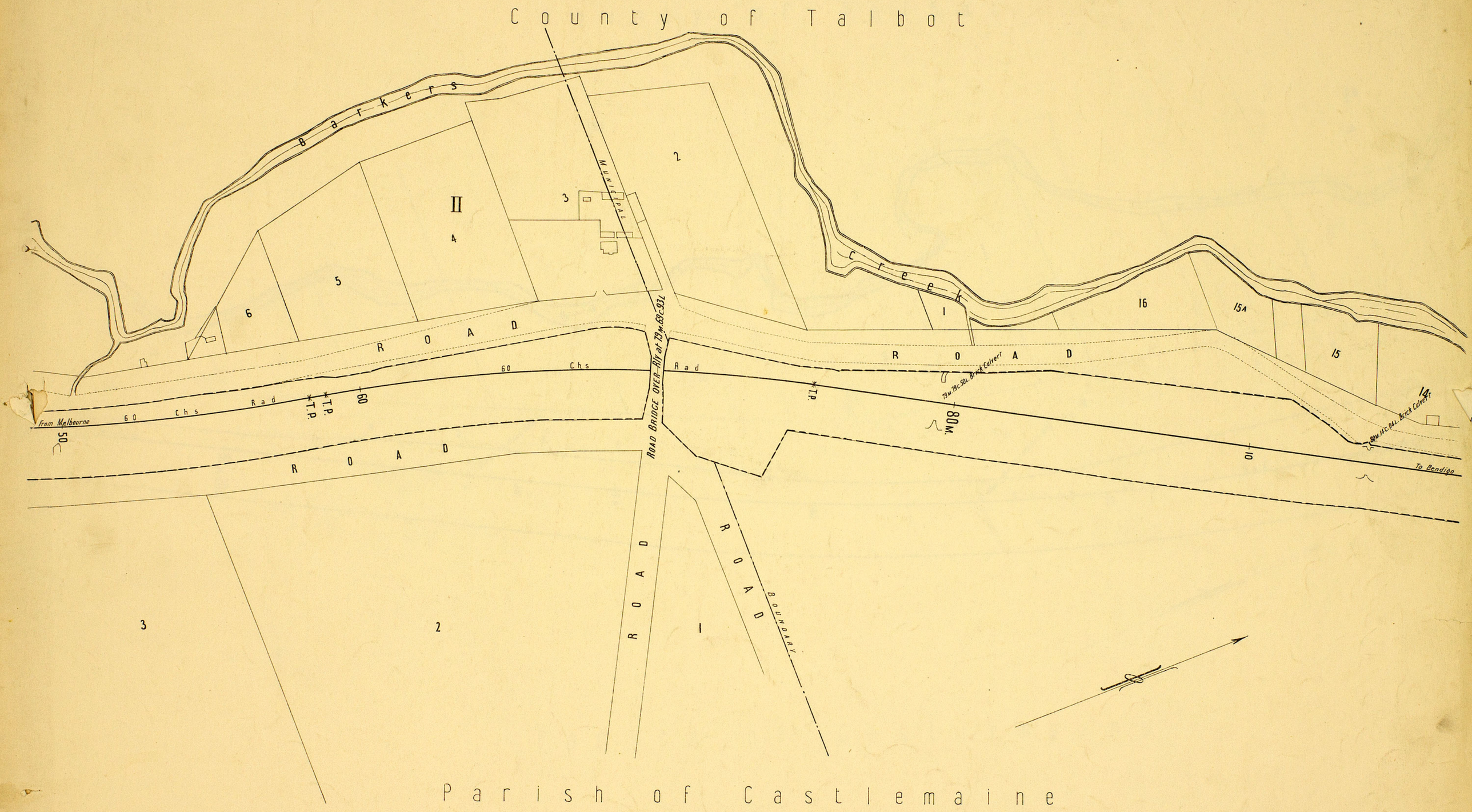

RAILWAY DEPARTMENT MELBOURNE JUNE 1904
J. McP Nº 401

VICTORIAN RAILWAYS

MELBOURNE AND MURRAY RIVER LINE

SCALE 2 CHS TO AN INCH

Nº 68

County of Talbot

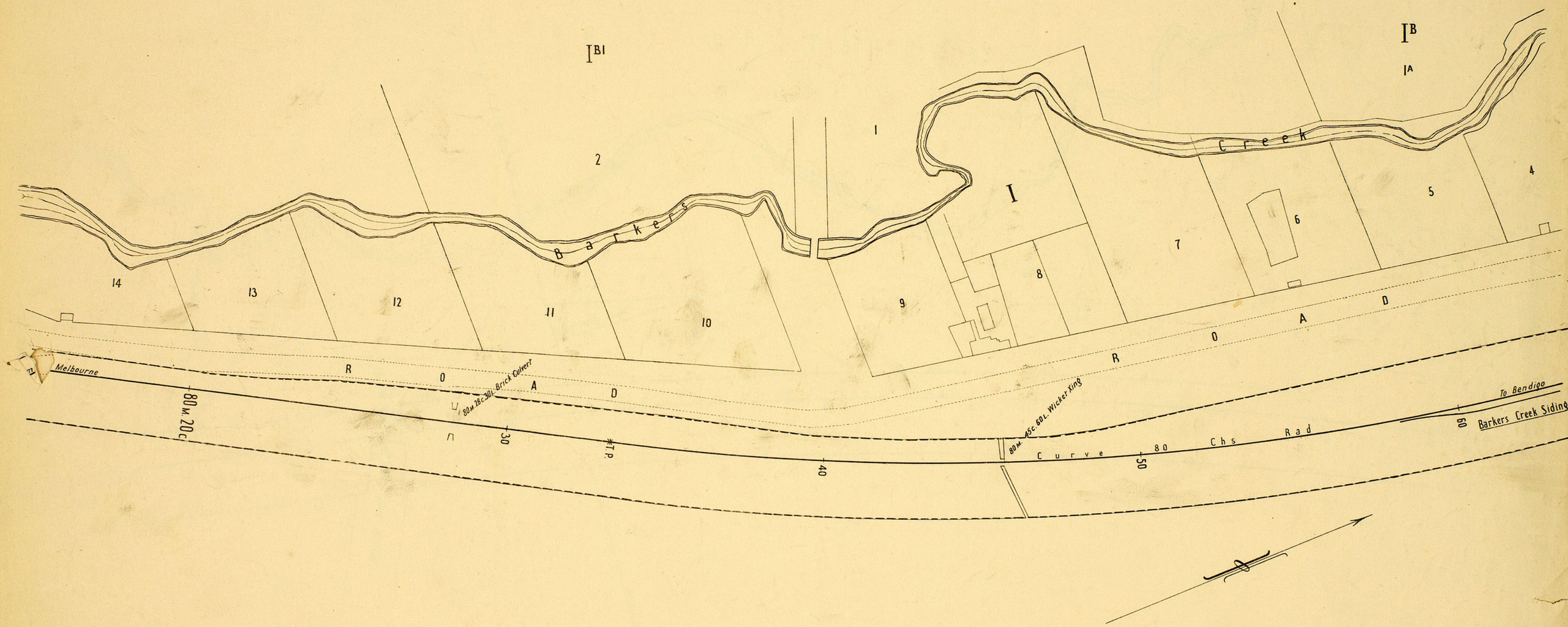

Parish of Castlemaine

RAILWAY DEPARTMENT MELBOURNE JUNE 1904
J.M.C.P. Nº444

VICTORIAN RAILWAYS

MELBOURNE AND MURRAY RIVER LINE

SCALE 2 CHS TO AN INCH

No 69

County of Talbot

Parish of Castlemaine

Parish of Harcourt

BOUNDARY

Barkers Creek

Railway Land

ROAD

Road Diversion

ROAD

Curve 120 Chs Rad

To Bendigo

Wesleyan Church

80M. 64c. 17L. Centre of Goods Platform

80M. 70c. 55L. Brick Culvert

80M. 76c. 72L.

80M. 77c. 37L. Brick Culvert

80M. 81M.

Bridge over Road at

T.P.

GOODS PLATFORM

Barkers Creek Siding

PARISH

A

1 2 3 4 10 11 12 13 14 15 16 17

10 20 30

RAILWAY DEPARTMENT MELBOURNE JUNE 1904

J. McP. No 2.25

VICTORIAN RAILWAYS

MELBOURNE AND MURRAY RIVER LINE

SCALE 2 CHS TO AN INCH

Nº 70

County of Talbot

Parish of Harcourt

Baikers Creek

ROAD

ROAD

9 8 7 6 VI 5 4 3 2

32

15 14

4A 4

3

81M. 40C. 8SL. Brick Culvert

81M. 65C. 2L. Brick Culvert

From Melbourne

40 50 T.P. Curve 60 80 Chs Rad T.P. 70 T.P. To Bendigo 77

Railway Land

RAILWAY DEPARTMENT MELBOURNE JUNE 1904

J.McP. Nº452

VICTORIAN RAILWAYS

MELBOURNE AND MURRAY RIVER LINE

SCALE 2 CHS TO AN INCH

No 71

County of Talbot

3 Chain Road

14 13 12 11 10 9 VIII 8 7 6 5 4

ROAD ROAD

21 82 M. I.C. 43 L.

82 M. 6c. Culvert Granite Arch

82 M. 63 c. 57 L. Culvert

To Bendigo

From Melbourne

82 M.

Bridge over Road

10 20 30 40

T.P. T.P. T.P. T.P. T.P.

3 1

Township Boundary

Parish of Harcourt

RAILWAY DEPARTMENT MELBOURNE JUNE 1904

J.M.S.P. No 453

VICTORIAN RAILWAYS

MELBOURNE AND MURRAY RIVER LINE

SCALE 2 CHS TO AN INCH

No. 72

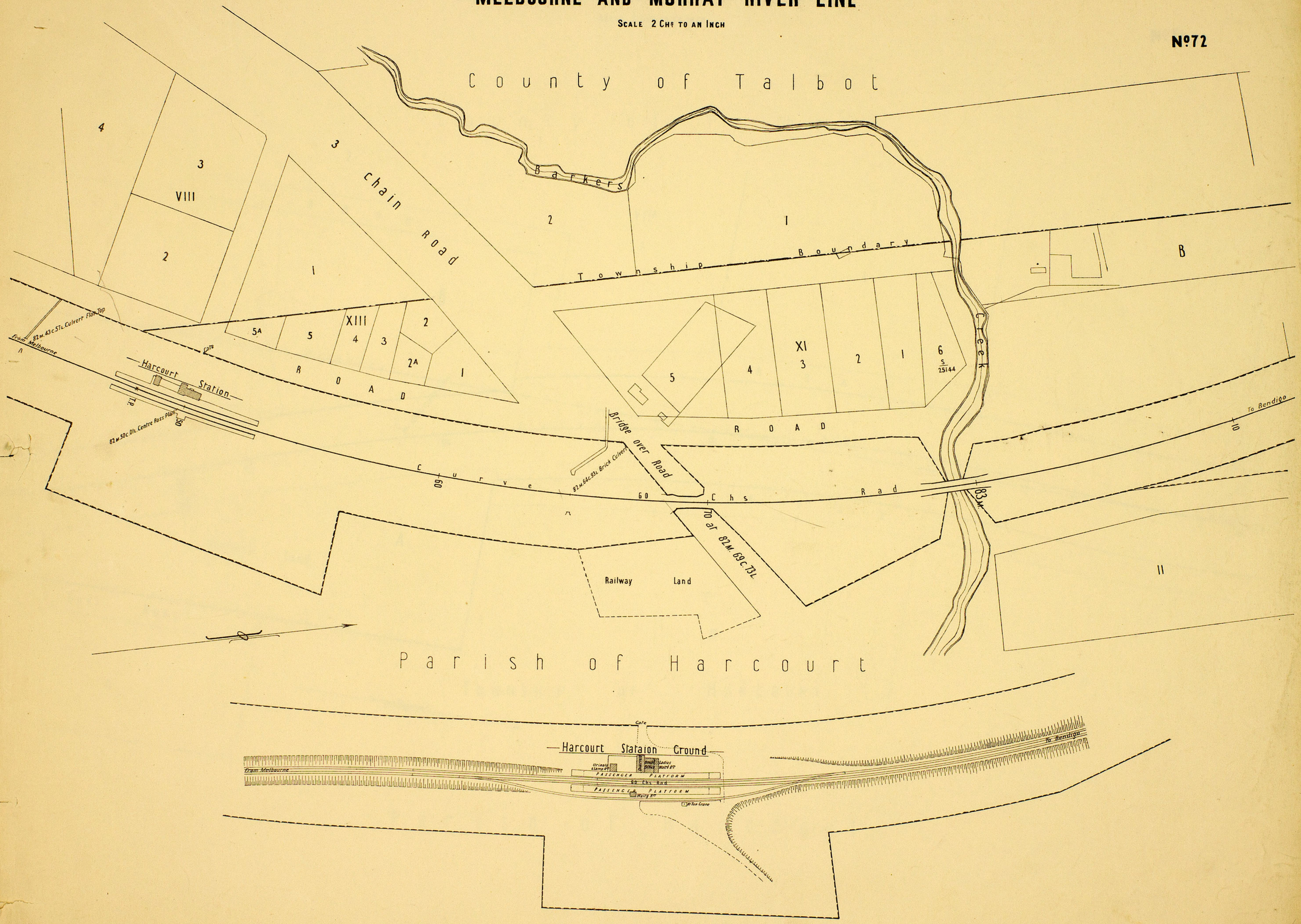

RAILWAY DEPARTMENT MELBOURNE JUNE 1904
J. McP. No. 454

VICTORIAN RAILWAYS

MELBOURNE AND MURRAY RIVER LINE

SCALE 2 CHS TO AN INCH

Nº73

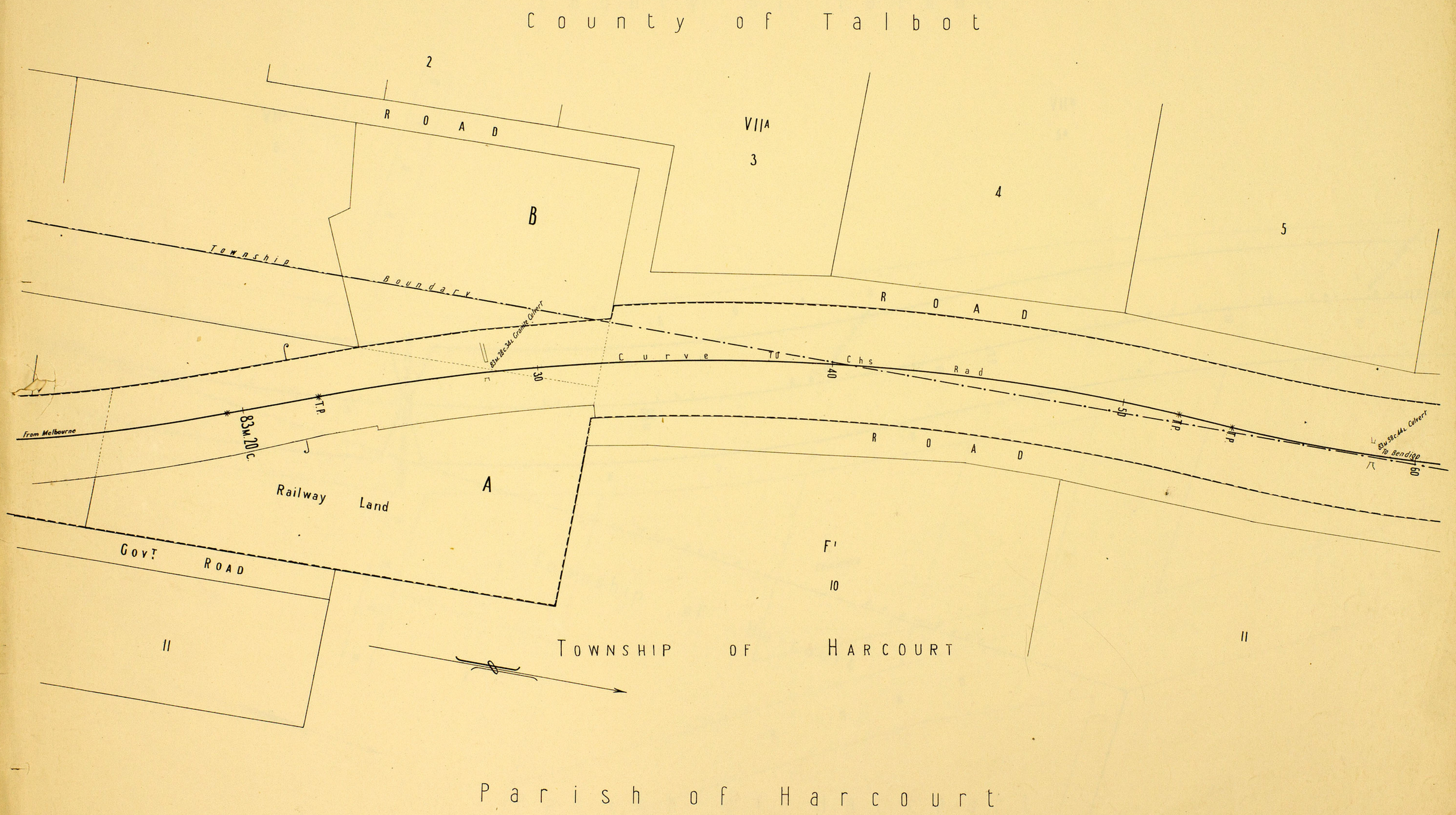

RAILWAY DEPARTMENT MELBOURNE JULY 1904
J.McP. Nº459

VICTORIAN RAILWAYS

MELBOURNE AND MURRAY RIVER LINE

SCALE 2 CHS TO AN INCH

Nº 74

County of Talbot

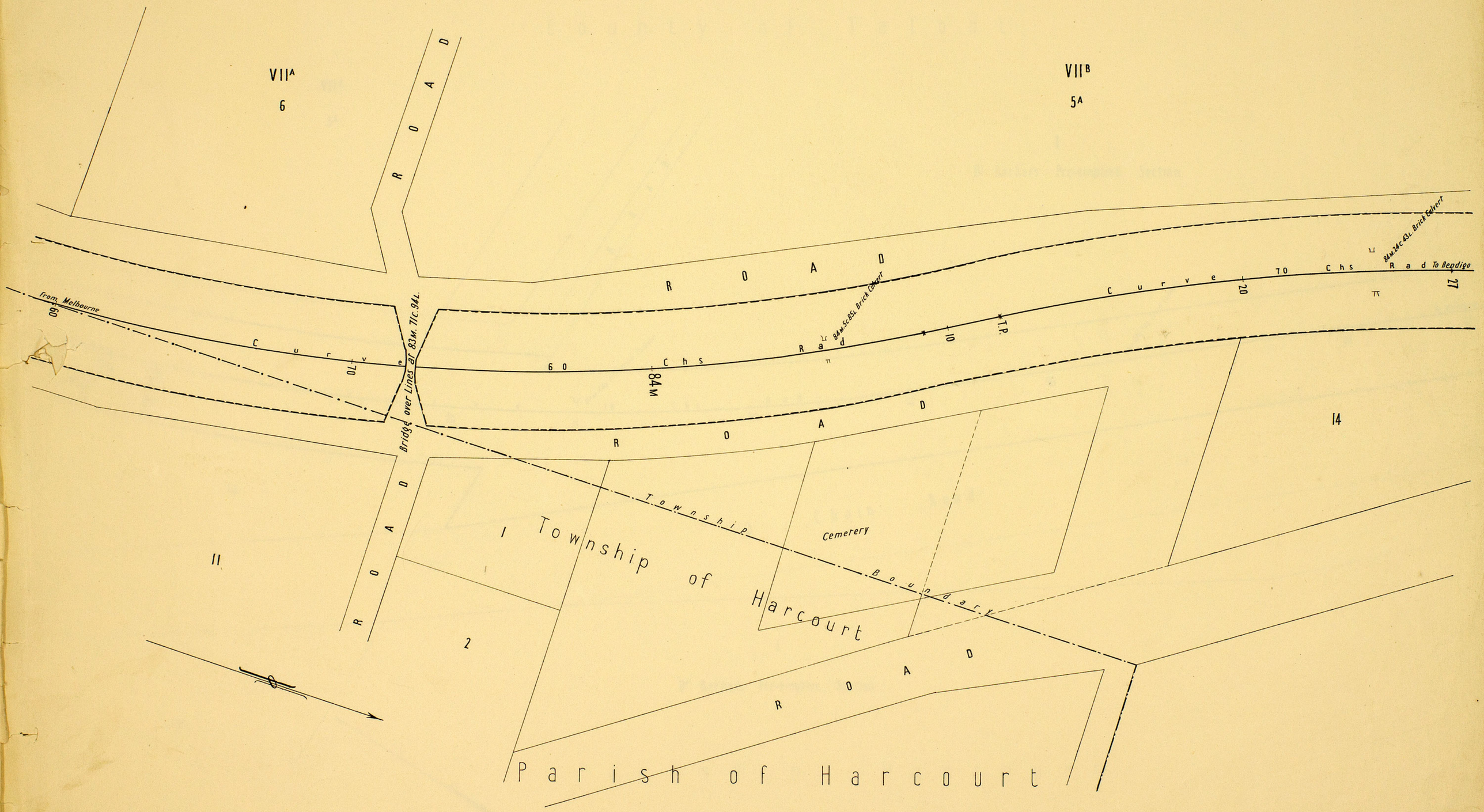

RAILWAY DEPARTMENT MELBOURNE JULY 1904
J. McP. Nº 460

VICTORIAN RAILWAYS

MELBOURNE AND MURRAY RIVER LINE

SCALE 2 CHS TO AN INCH

Nº 75

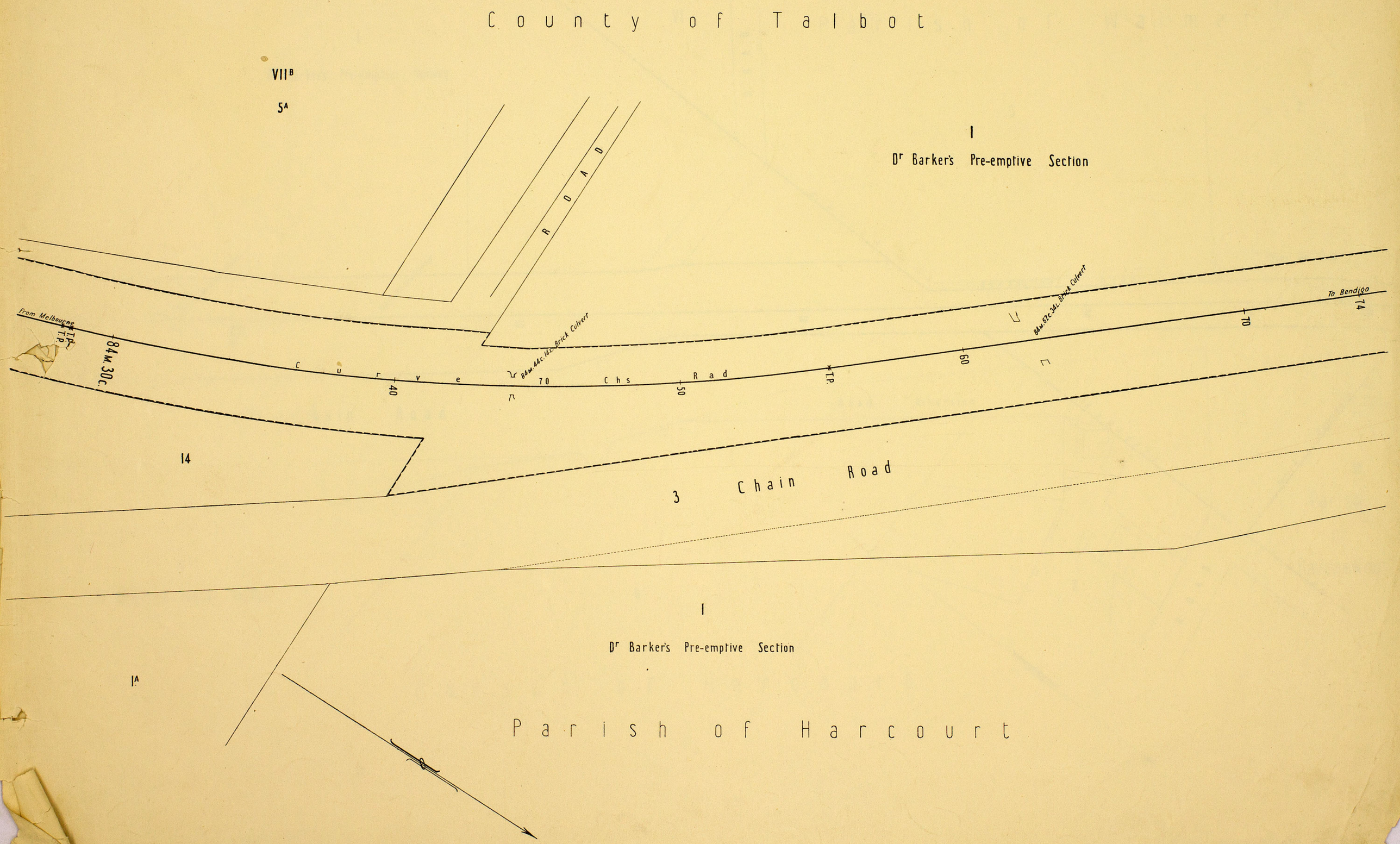

RAILWAY DEPARTMENT MELBOURNE JULY 1904
J. McP. Nº 469

VICTORIAN RAILWAYS

MELBOURNE AND MURRAY RIVER LINE

SCALE 2 CHS TO AN INCH

Nº 76

County of Talbot

I

Dr Barker's Pre-emptive Survey

VI

ROAD

Parish of Walmer

3

2

parish

Occupation Road

Gate

Thrown into Road

To Bendigo

From Melbourne

84 M. 77 C. 98 L. Brick Culvert

85 M. 4 C. 90 L. Brick Culvert

74 M.

85 M.

10

20

30

T.P.

40

3 Chain Road

Road Diversion

Boundary

Parish Boundary

Road Diversion

39

Parish of Ravenswood

I

Dr Barker's Pre-emptive Survey

6

7

ROAD

Parish of Harcourt

RAILWAY DEPARTMENT MELBOURNE JULY 1904

J. McP. Nº 470

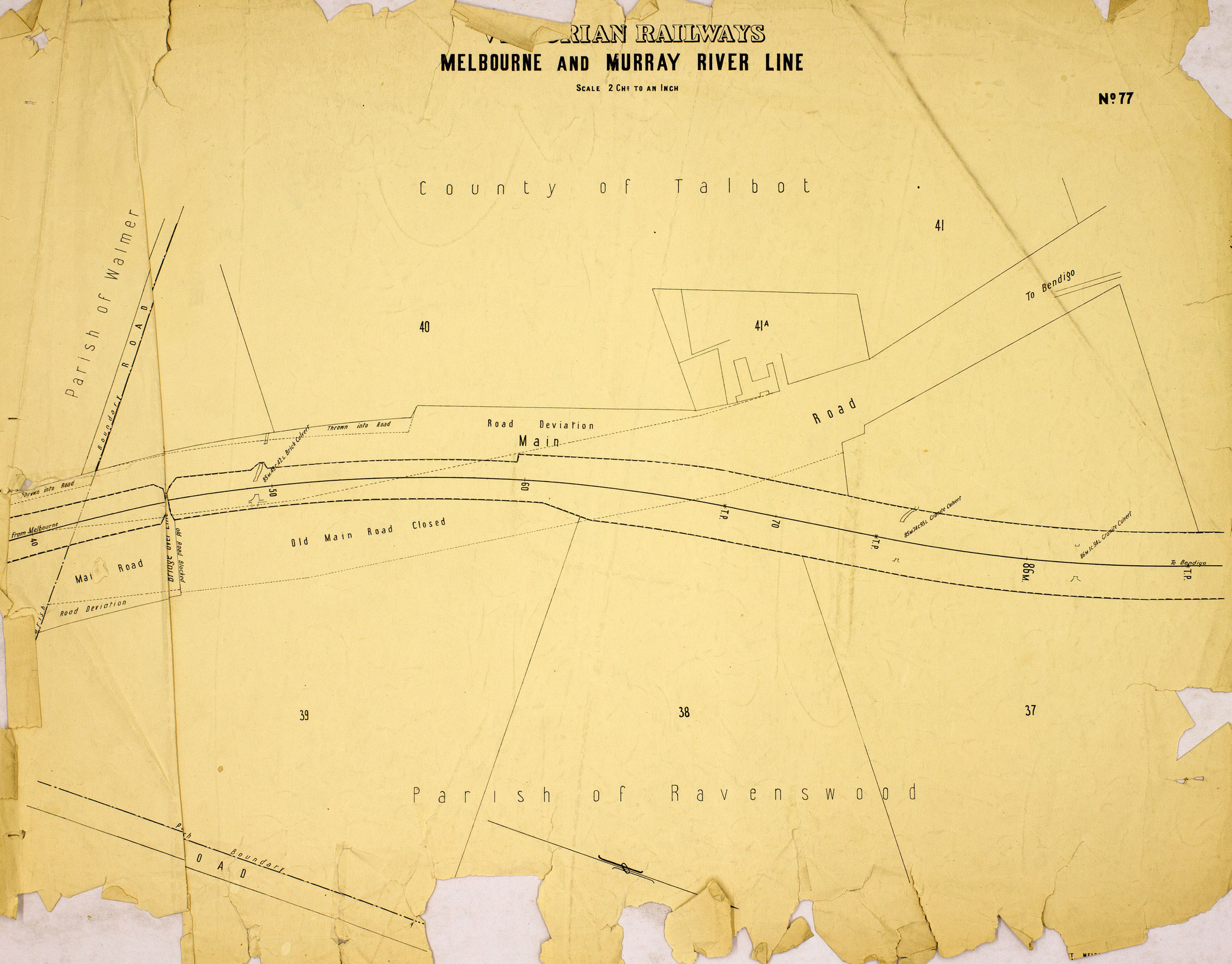

VICTORIAN RAILWAYS
MELBOURNE AND MURRAY RIVER LINE
SCALE 2 CHS TO AN INCH
No. 77
County of Talbot
Parish of Walmer
Boundary ROAD
41
40
41A
To Bendigo
Road
Road Deviation
Main
Thrown into Road
Brick Culvert
Thrown into Road
From Melbourne
40
50
60
70
T.P.
T.P.
T.P.
86M.
Old Main Road Closed
Old Road Blocked
Mai Road
Road Deviation
To Bendigo
39
38
37
Parish of Ravenswood
Boundary
OAD