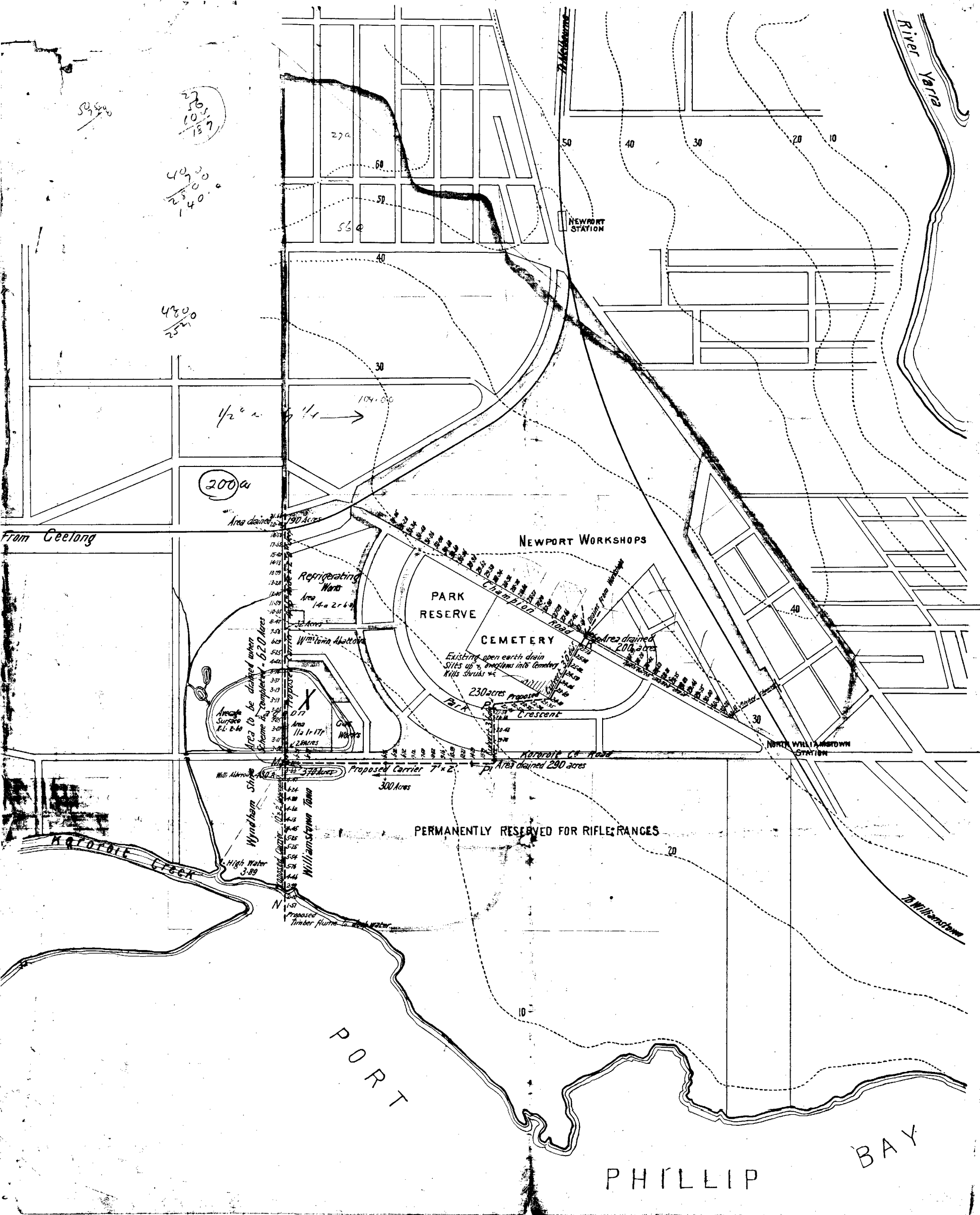


V. R. WILLIAMSTOWN

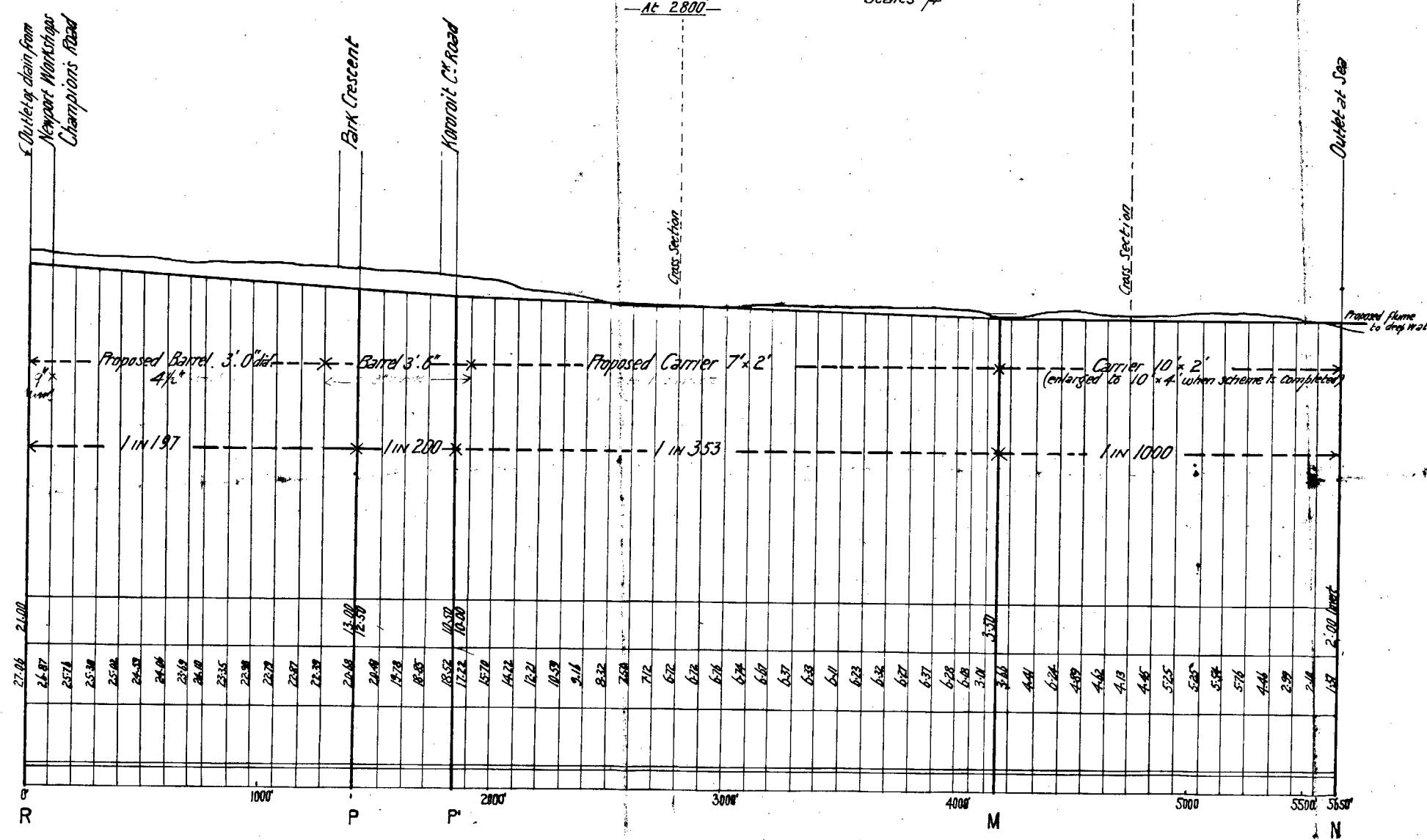
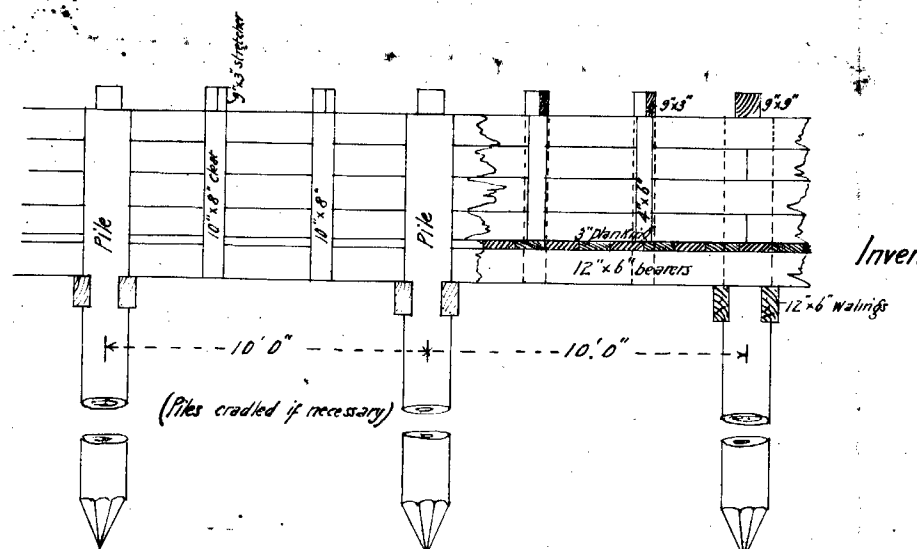
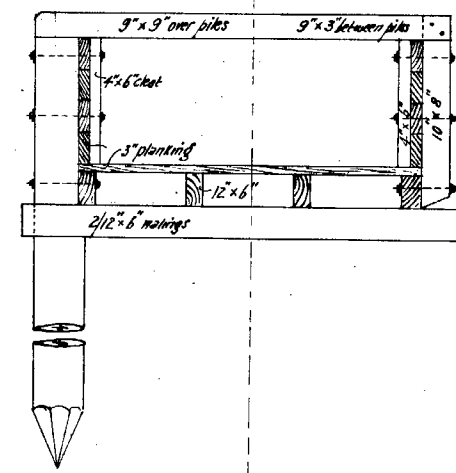
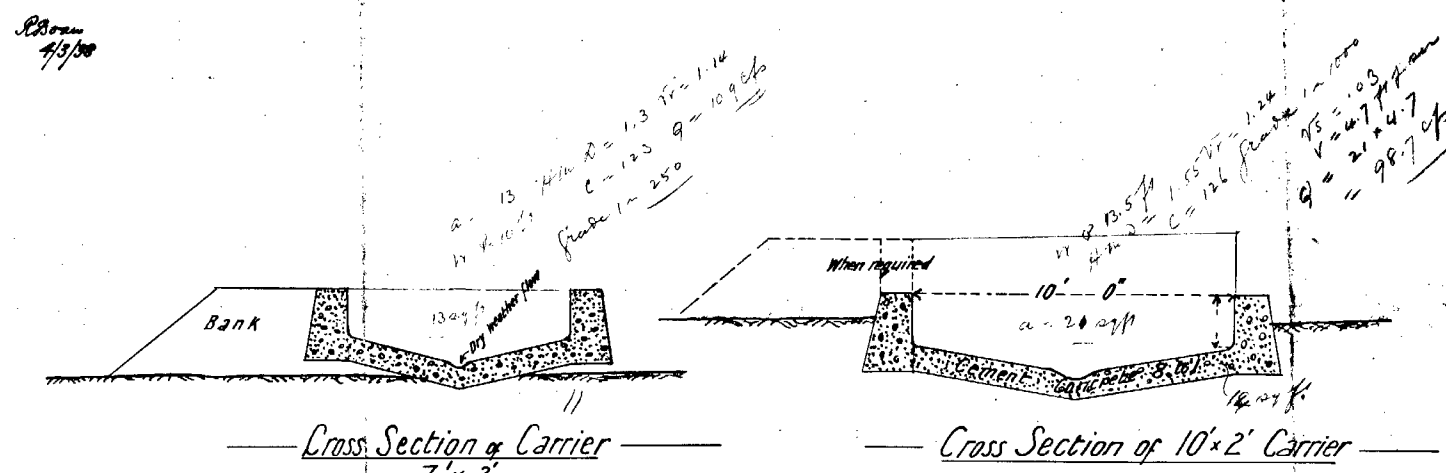
Plan showing S.W. Watershed of Town and Proposed Drainage Works

Cor 37/288 98/413
15771 1123

Scale 10 chains = 1"



Area in Red tint shows Railway land Total 220 Acres
 Blue Completed drainage scheme 620
 Yellow Proposed 390 (of which 182 acres is Railway Property)



HORIZONTAL SCALE 400 FEET TO 1 INCH
 VERTICAL SCALE 40

1076-1