
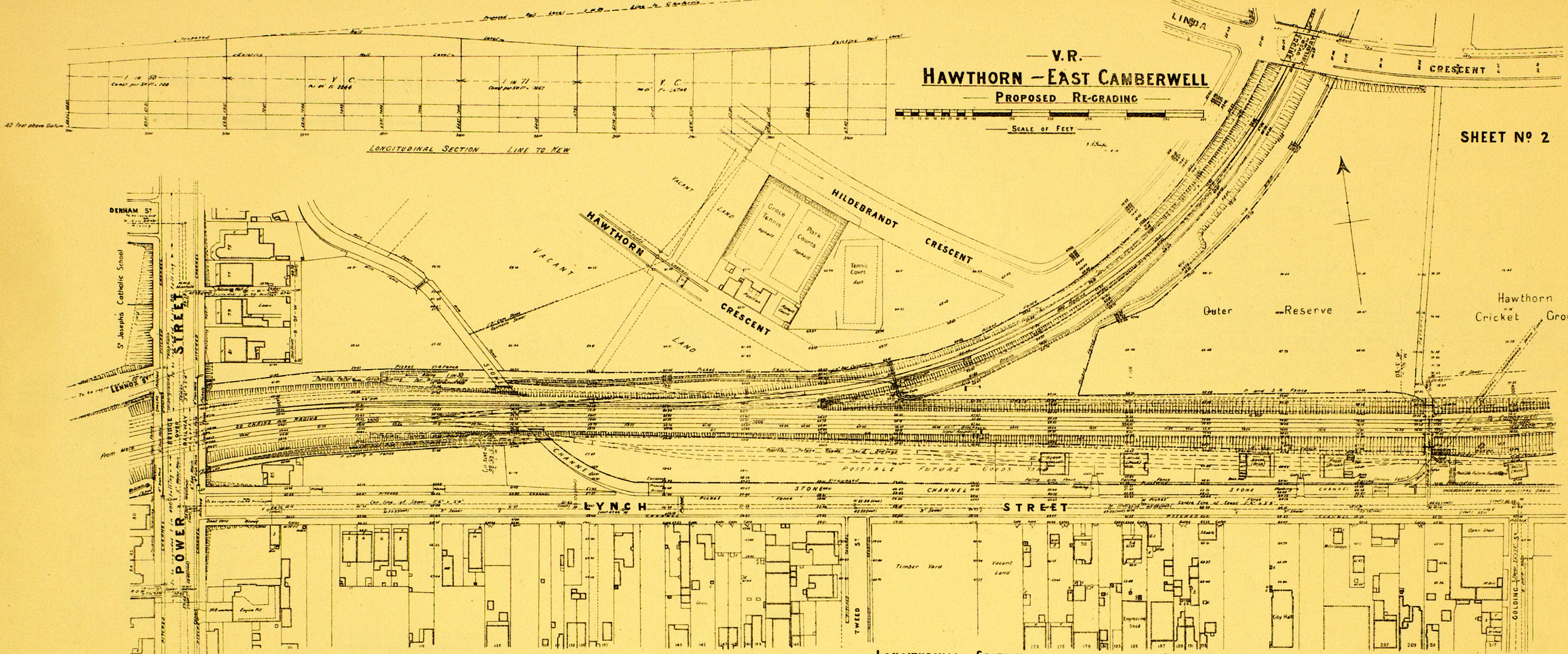


V.R.  
**HAWTHORN - EAST CAMBERWELL**  
PROPOSED RE-GRADING

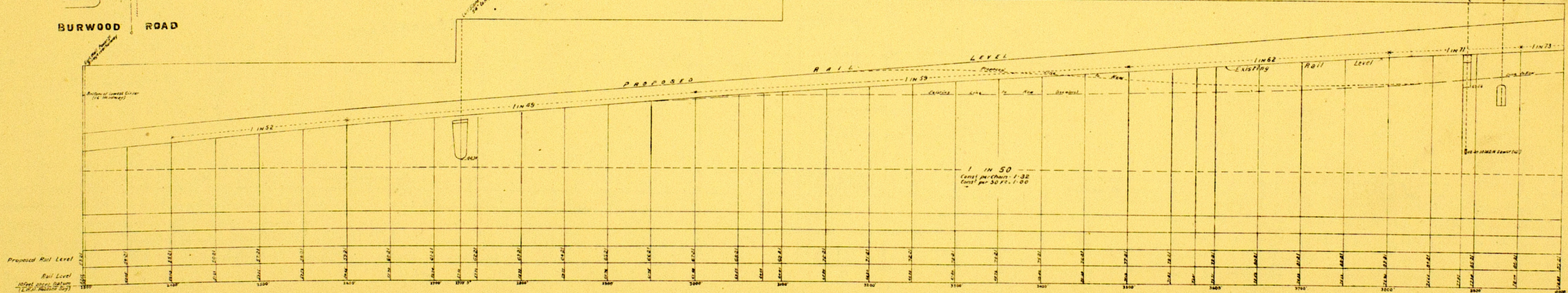
SHEET NO 2



LONGITUDINAL SECTION LINE TO NEW



LONGITUDINAL SECTION  
SCALE OF FEET  
Hor  
Ver

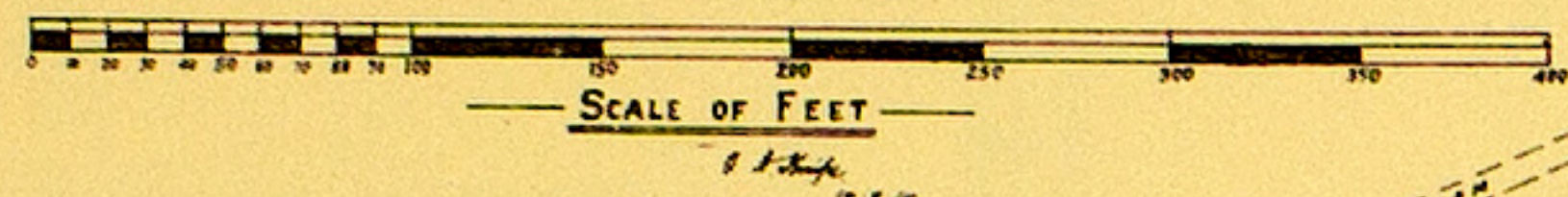


Robinson  
Engineer

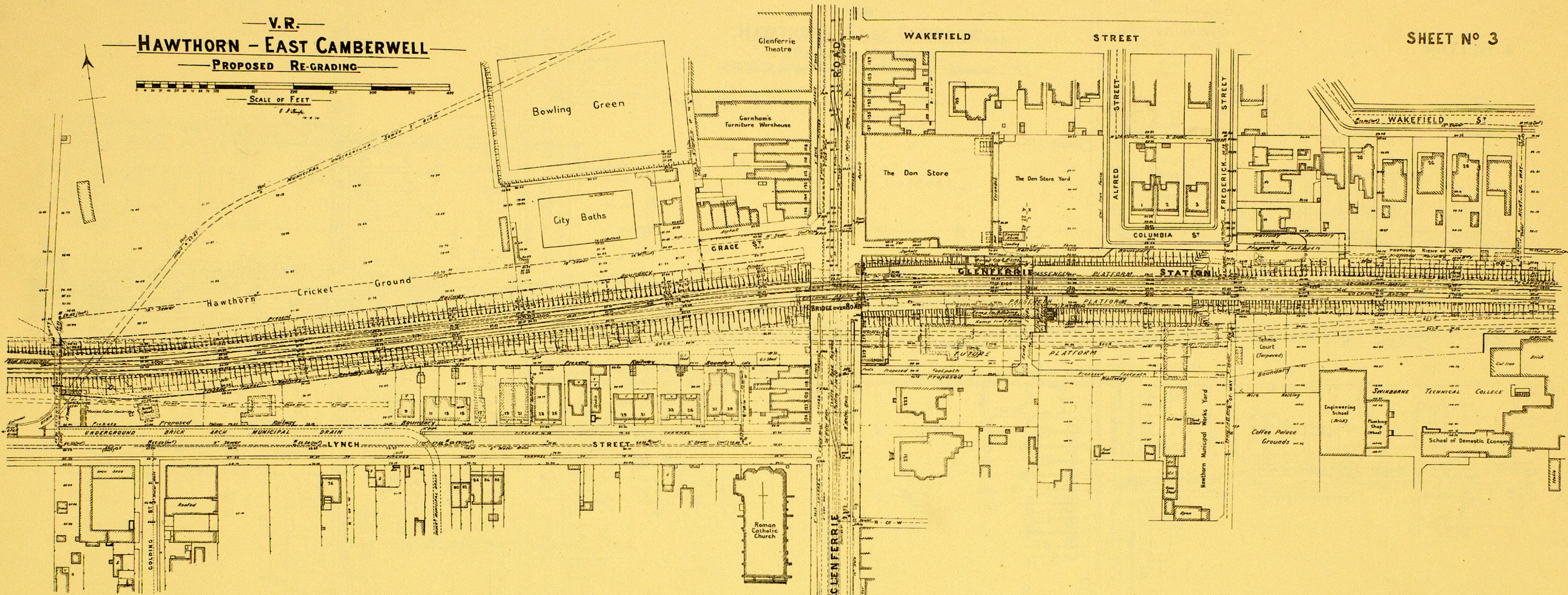
RAILWAY DEPARTMENT MELBOURNE DISTRICT  
L809/122  
L305/15



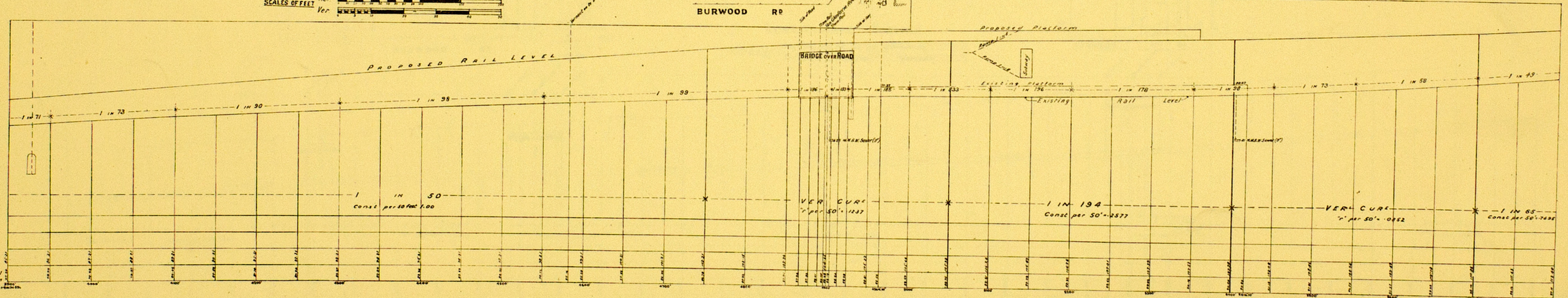

V.R.  
**HAWTHORN - EAST CAMBERWELL**  
 PROPOSED RE-GRADING



SHEET NO 3



**LONGITUDINAL SECTION**



Rail Level  
 30 feet above Datum  
 (C.M.S. datum)

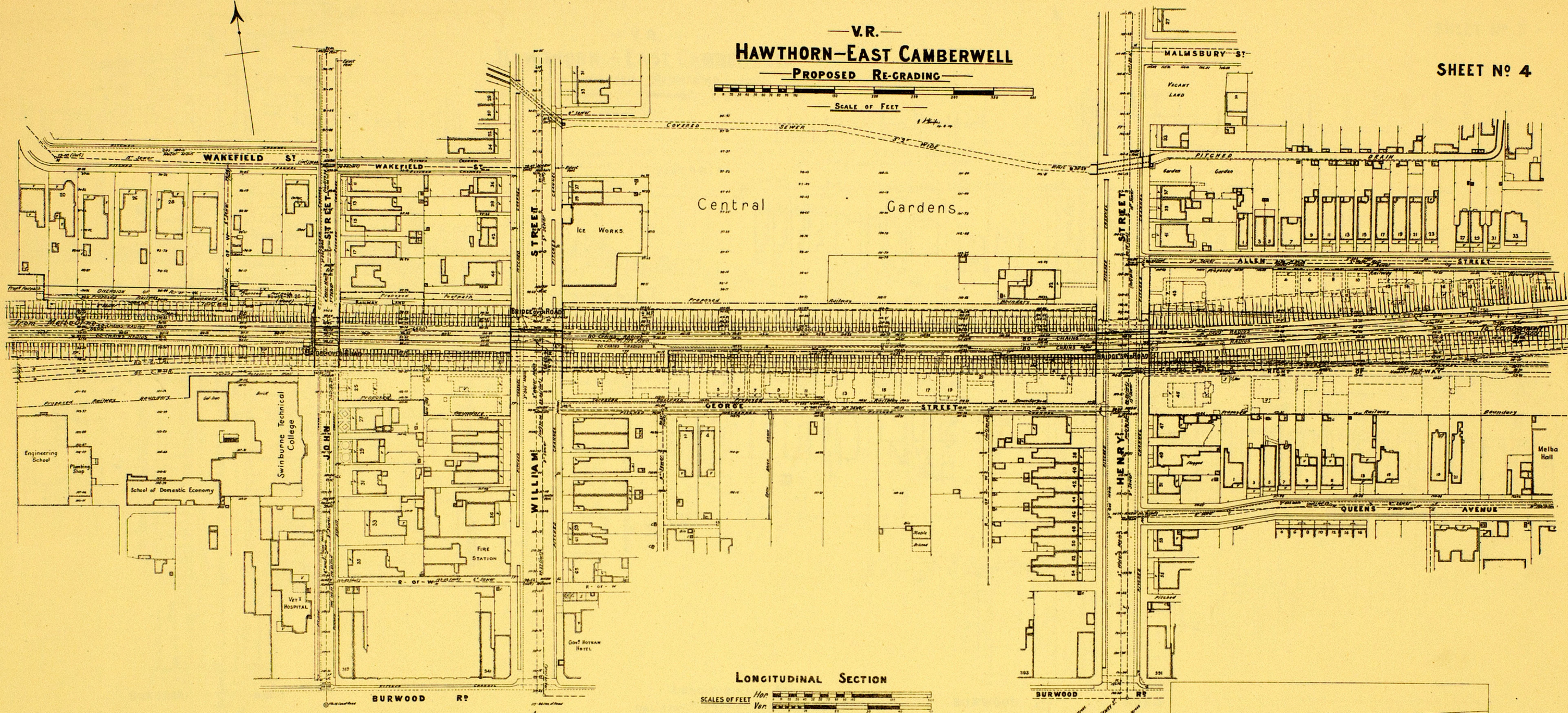
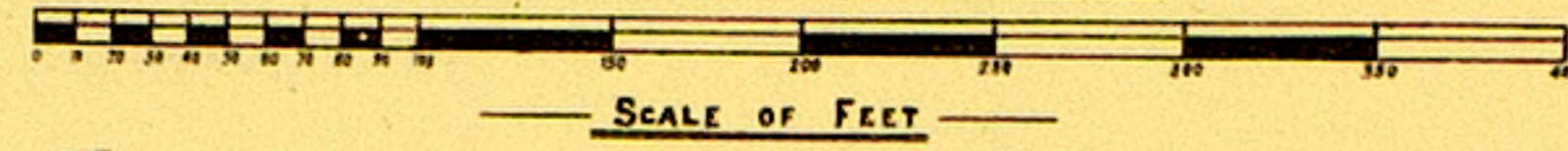
*Ed. Ballard*  
 Engineer of Works

RAILWAY DEPARTMENT MELBOURNE DIST. 1004  
 481/14  
 1306/15

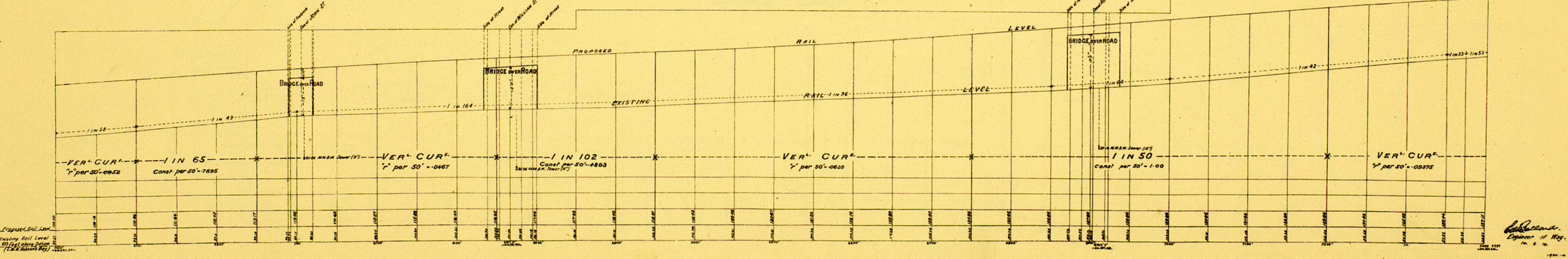


V.R.  
**HAWTHORN-EAST CAMBERWELL**  
 PROPOSED RE-GRADING

SHEET NO 4



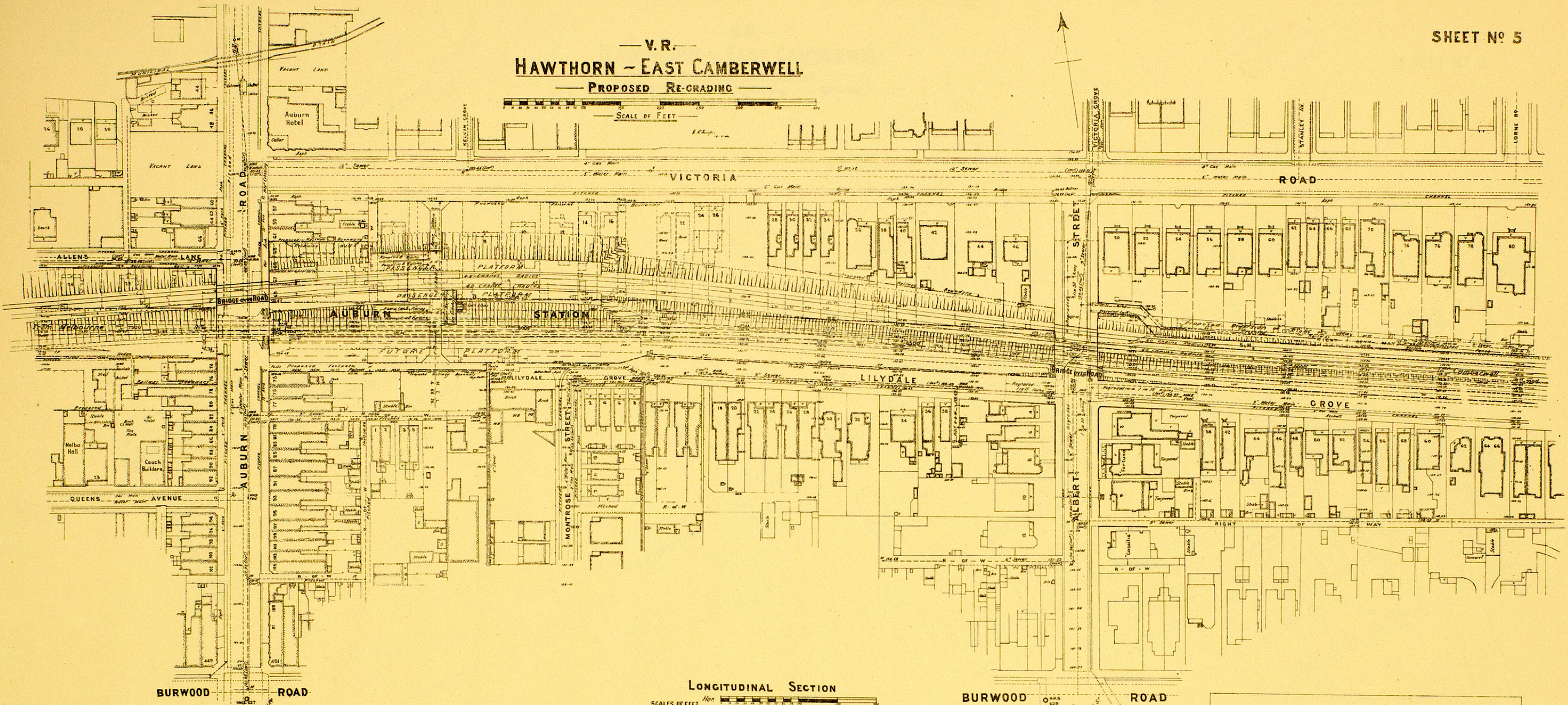

**LONGITUDINAL SECTION**



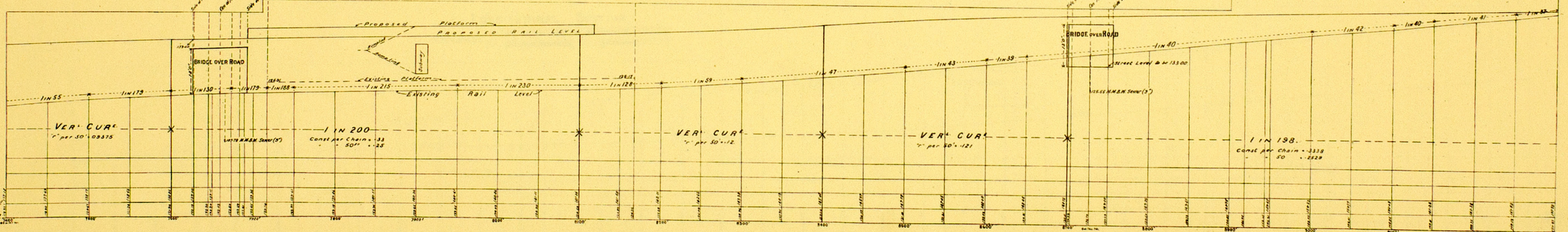
*W. J. ...*  
 Engineer of Works



V.R.  
HAWTHORN - EAST CAMBERWELL  
PROPOSED RE-GRADING



LONGITUDINAL SECTION



Proposed Rail Level  
85 feet above datum  
72.000 to 72.500

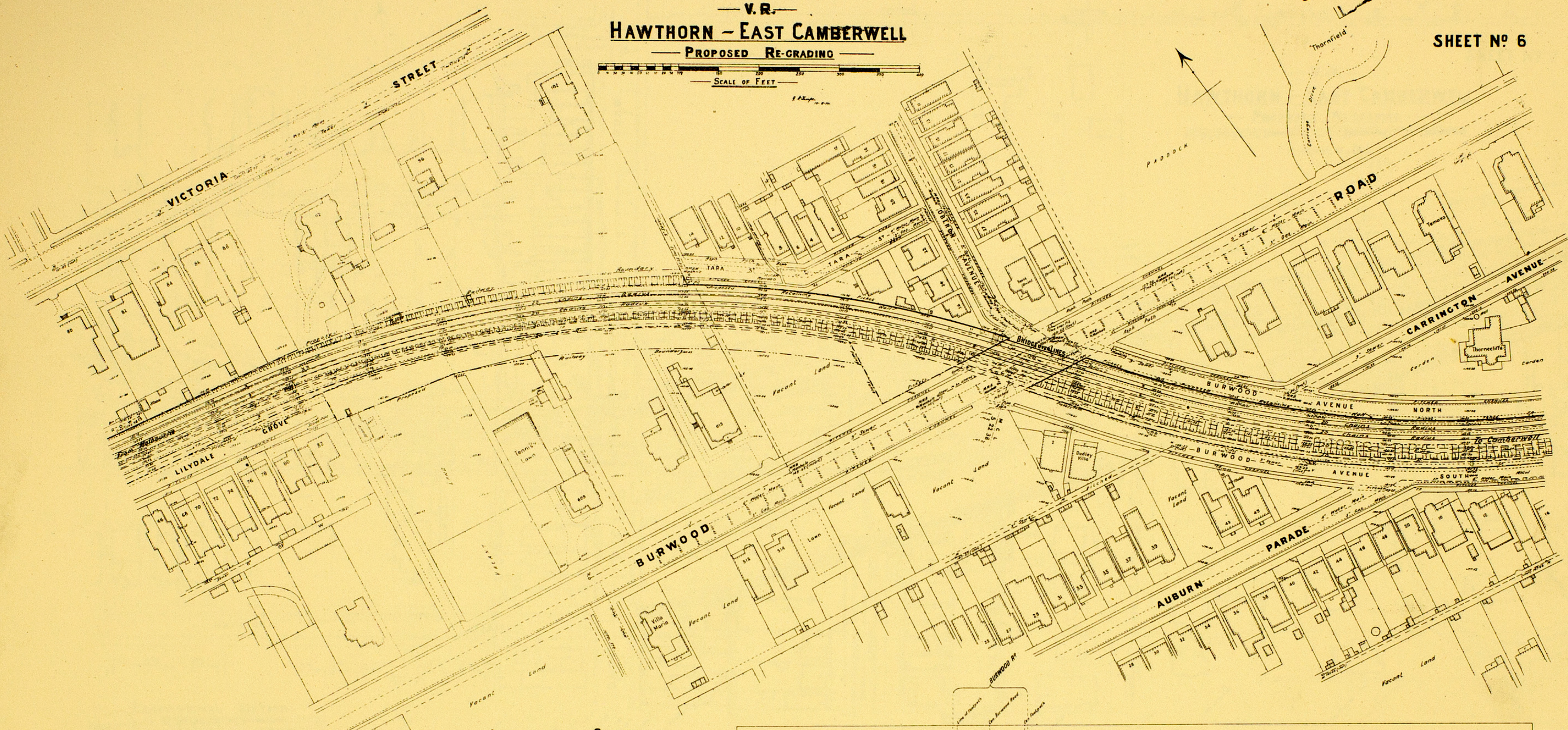
Engineer  
14. 8. 14



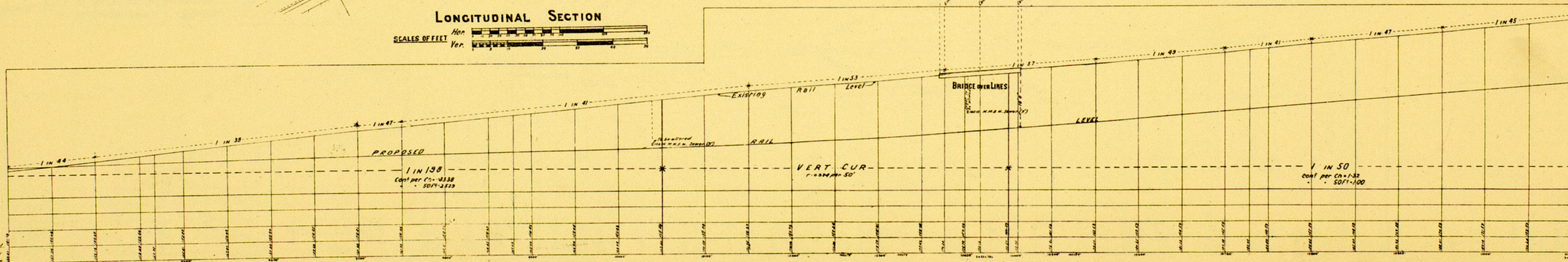
V.R.  
**HAWTHORN - EAST CAMBERWELL**  
 PROPOSED RE-GRADING



SHEET NO 6



**LONGITUDINAL SECTION**

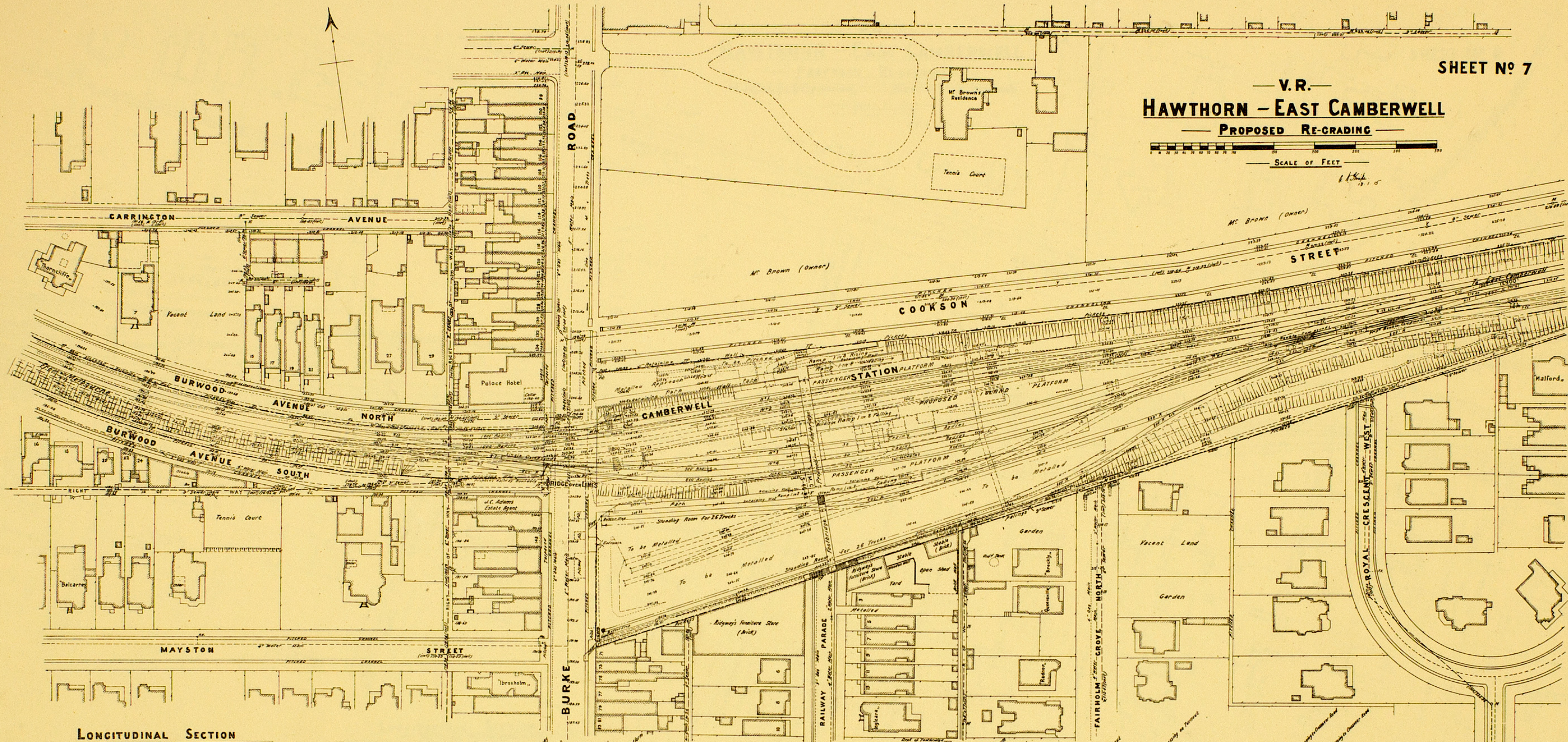
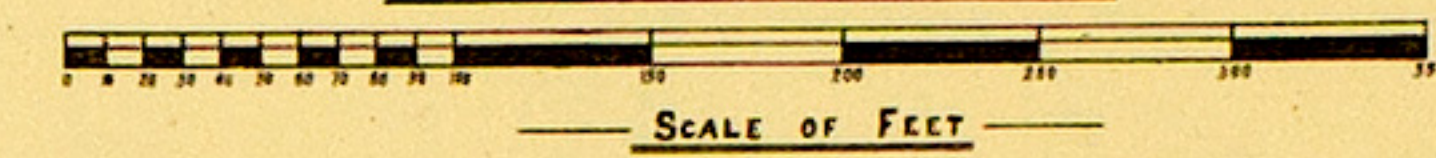


Proposed Rail Level  
 Rail Level  
 115 Feet above Datum  
 (C.M. Stationing)

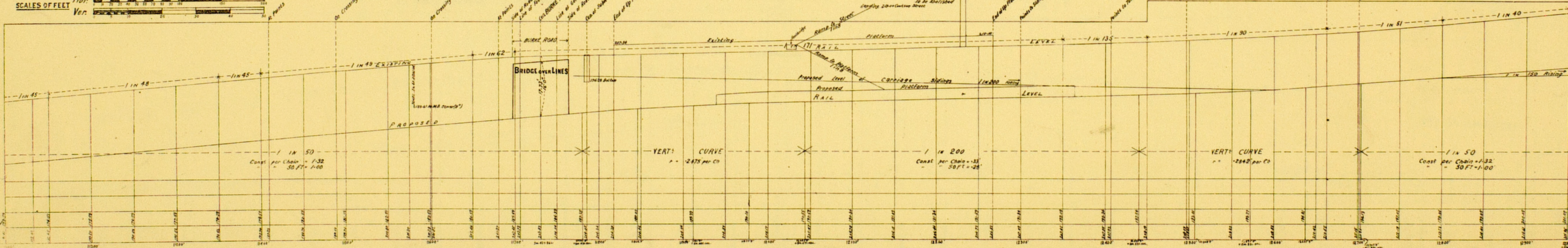
*Handwritten signature*



V.R.  
**HAWTHORN - EAST CAMBERWELL**  
PROPOSED RE-GRADING



**LONGITUDINAL SECTION**



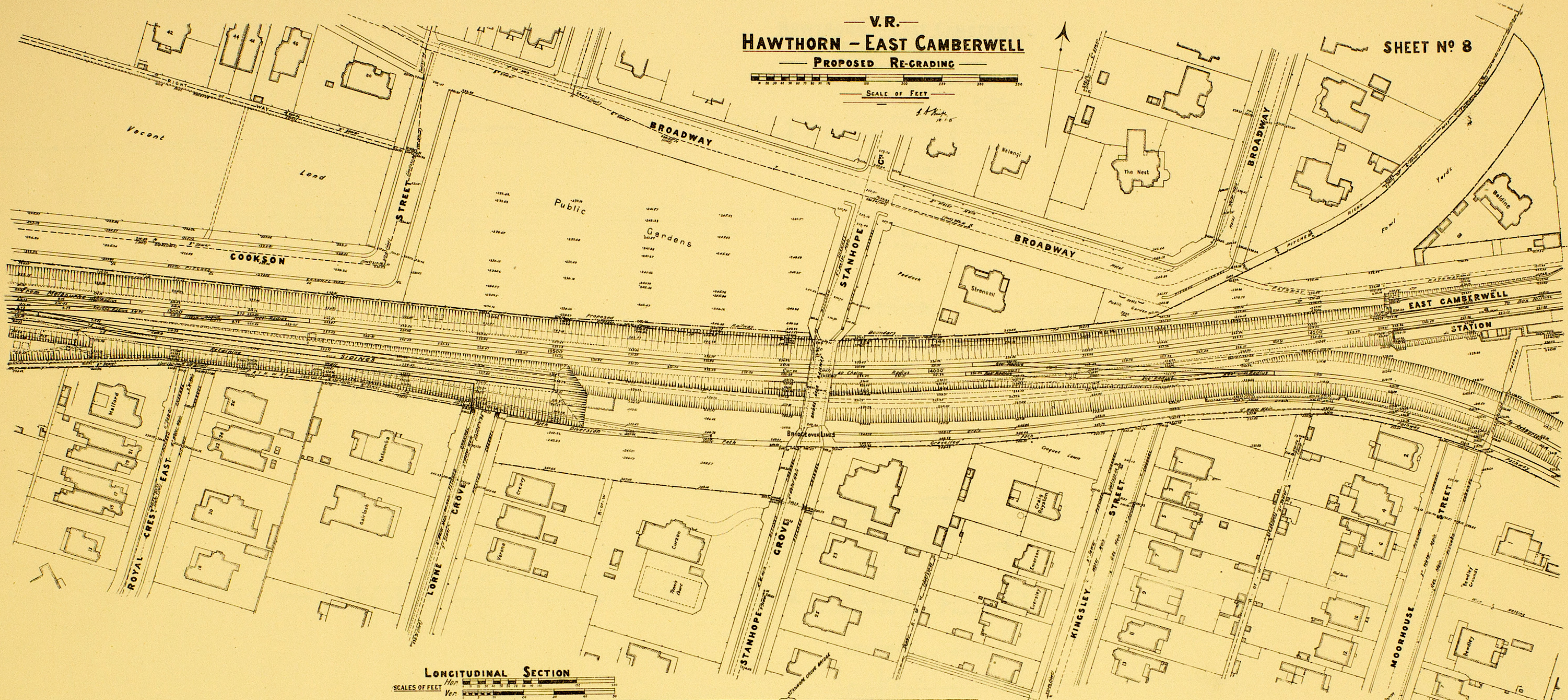
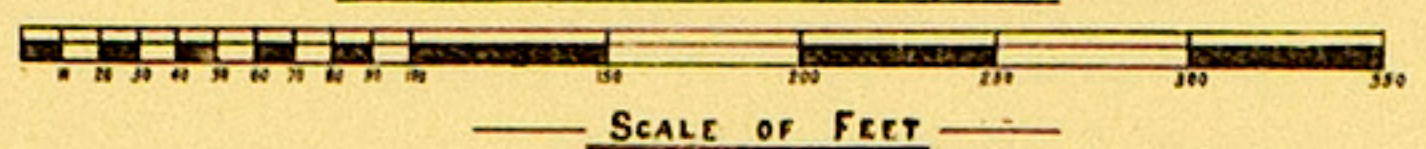
*Robinson*  
Engineer in Charge

L78/15  
L310/15

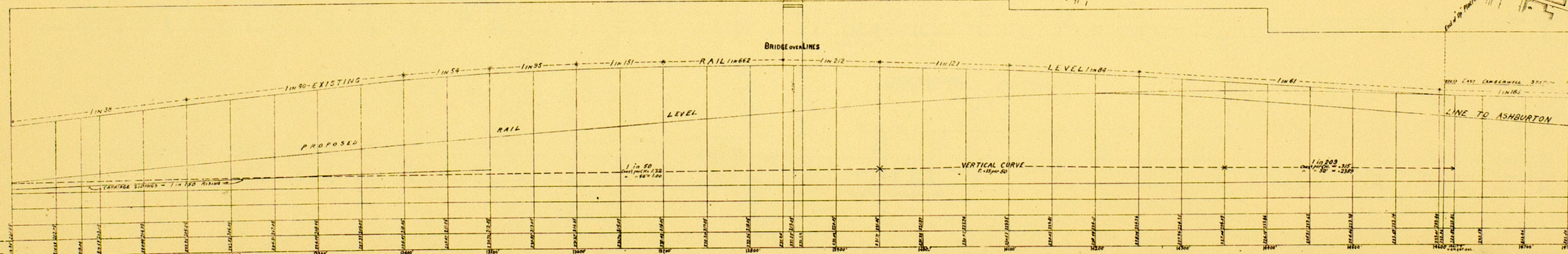


V.R.  
**HAWTHORN - EAST CAMBERWELL**  
 PROPOSED RE-GRADING

SHEET NO 8



**LONGITUDINAL SECTION**



Proposed Rail Level  
 Existing Rail Level  
 Proposed Road Surface  
 (L.M. Johnson's Bay)

*Johnstone*  
 Engineer of Works

5/157  
 23/11/15

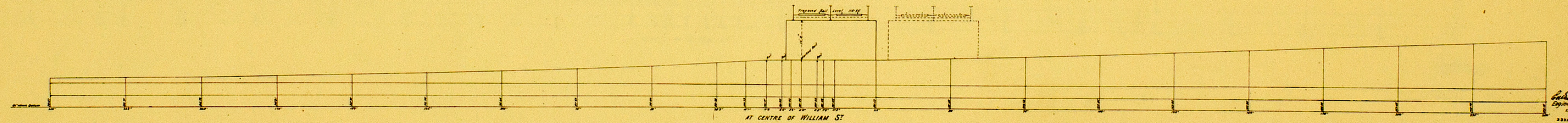
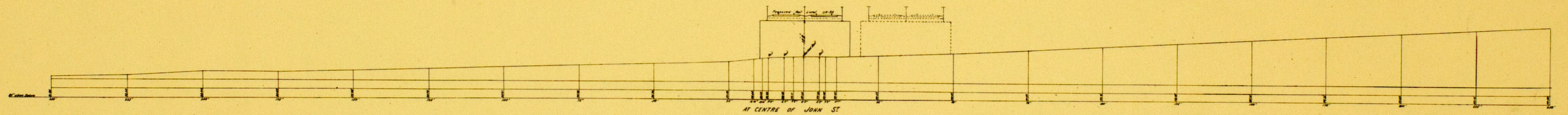
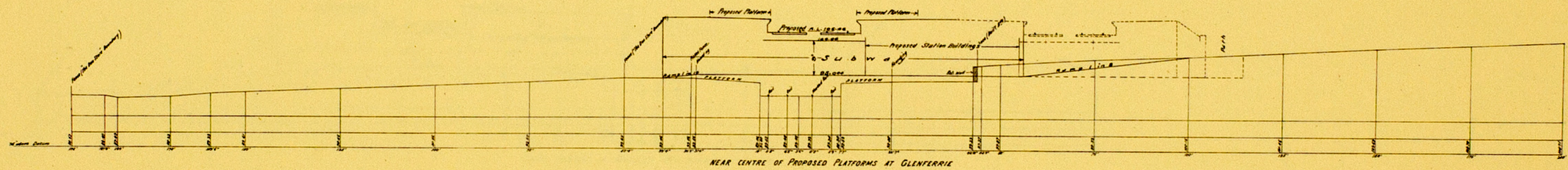
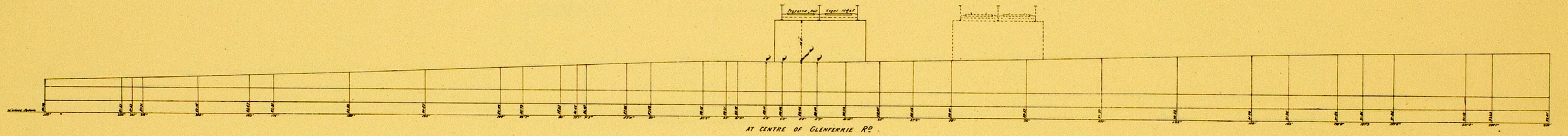
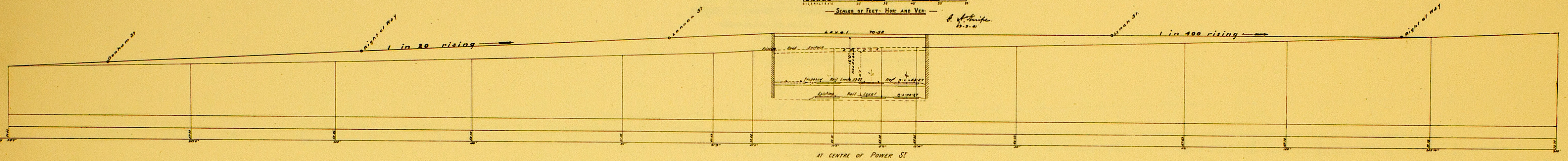
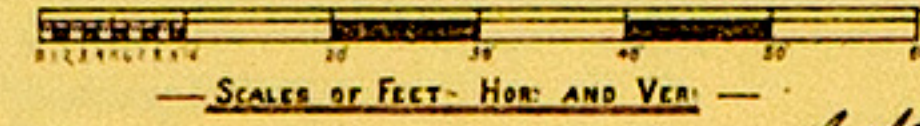


# HAWTHORN - EAST CAMBERWELL

## PROPOSED REGRADING

### CROSS SECTIONS

SHEET 9.




*A. H. Triner*  
Engineer of Works  
187/12



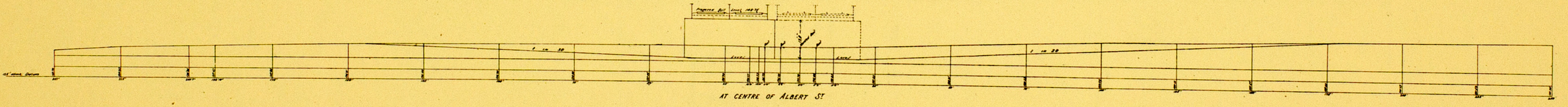
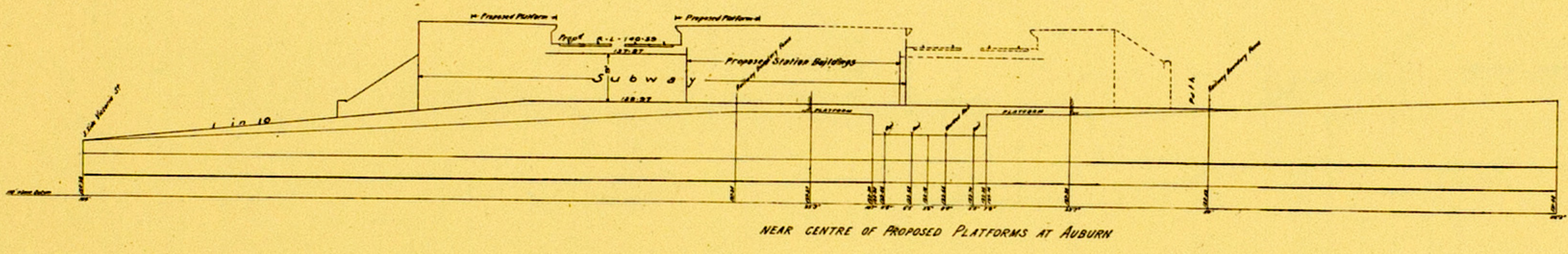
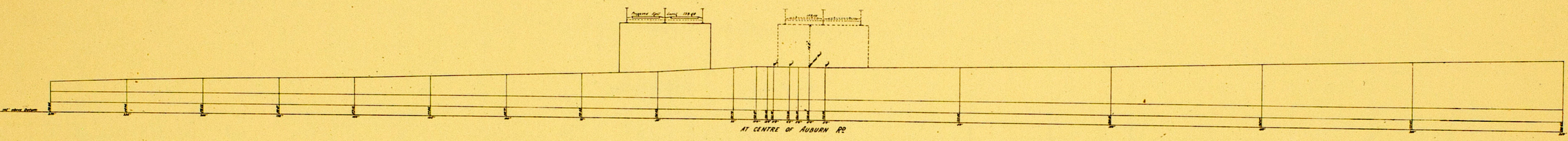
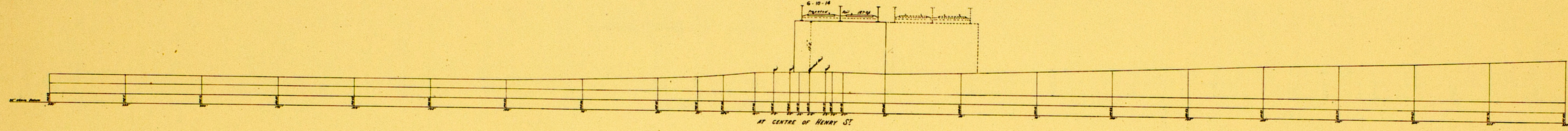
# HAWTHORN - EAST CAMBERWELL

## PROPOSED RE-GRADING

### CROSS SECTIONS



*A. J. Smith*

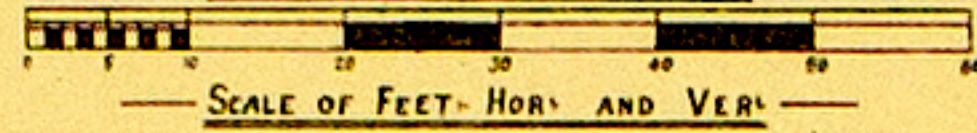




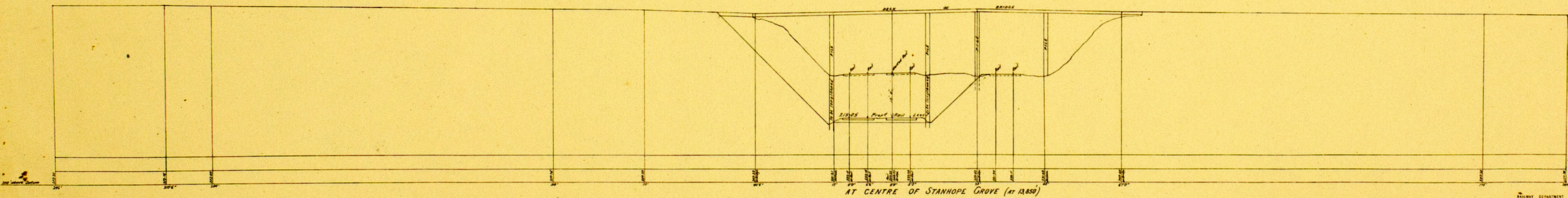
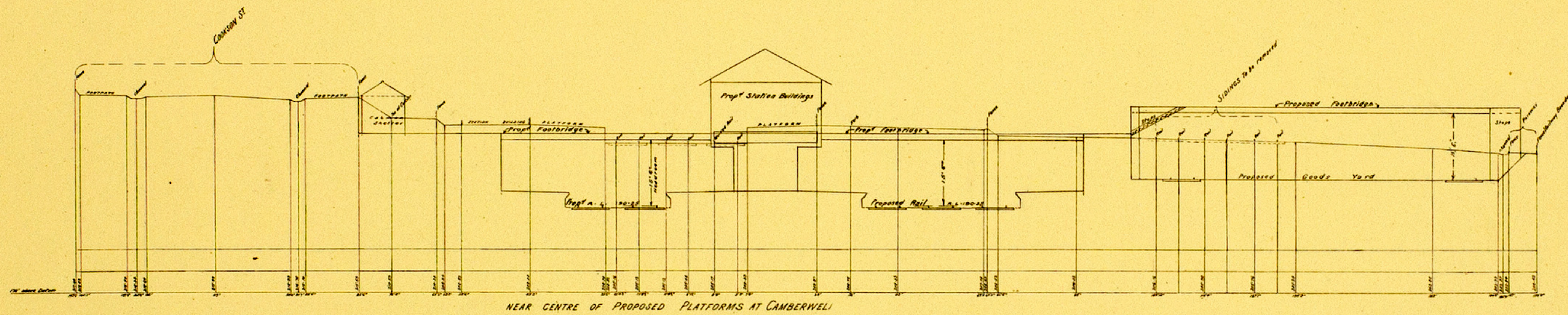
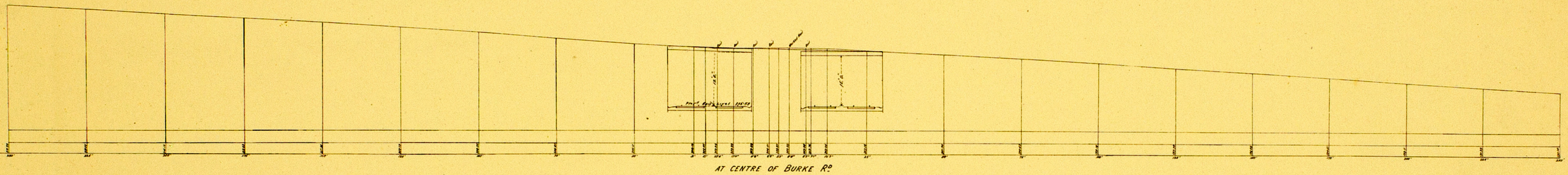
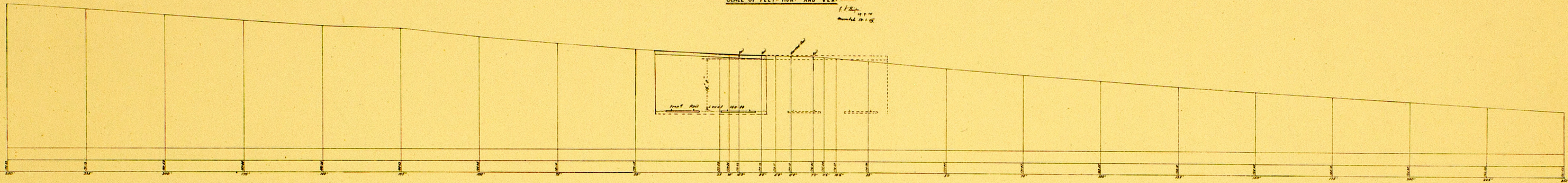
# HAWTHORN - EAST CAMBERWELL

## PROPOSED RE-GRADING

### CROSS SECTIONS



1" = 20'  
1" = 10'



J. Ballantyne  
Engineering Dept.  
1885