

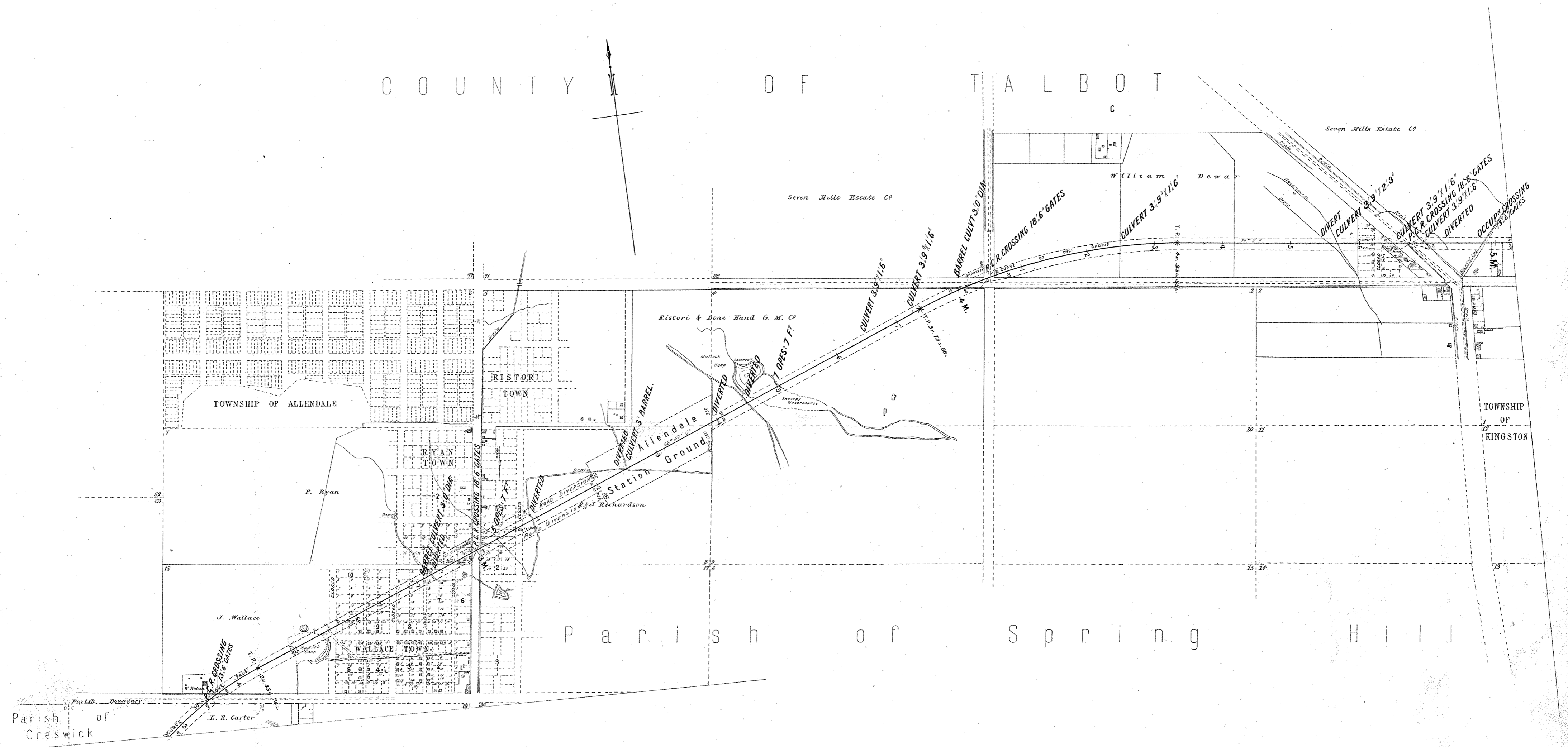


# VICTORIAN RAILWAYS, CRESWICK AND DAYLESFORD LINE.

SCALE. 10 CHAINS TO AN INCH.

CONTRACT N° 2378.  
N° 2.

C O U N T Y O F T A L B O T



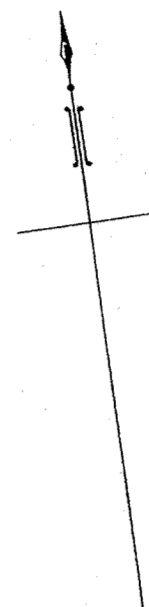
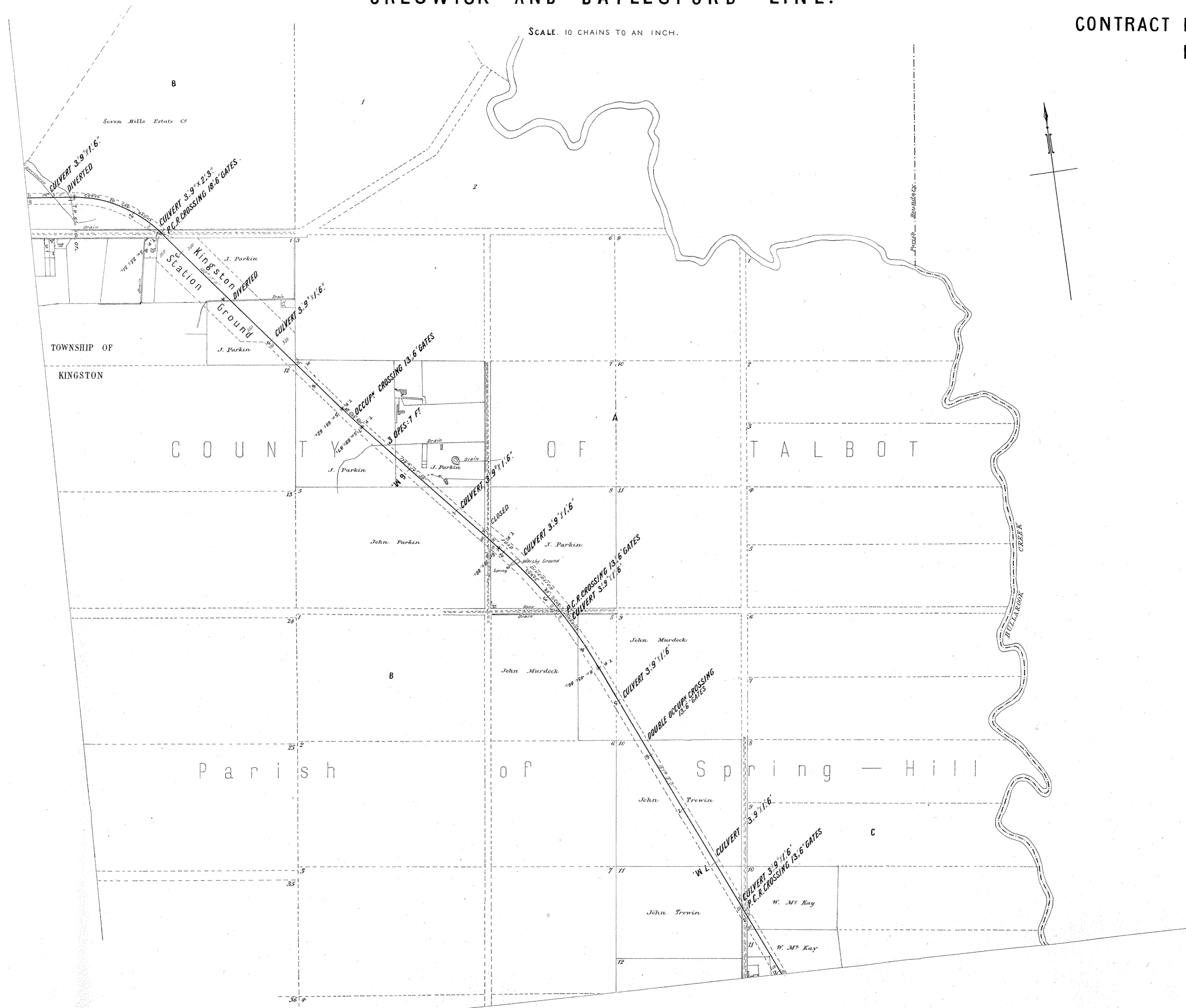
P a r i s h o f S p r i n g H i l l

Parish of  
Creswick

# VICTORIAN RAILWAYS, CRESWICK AND DAYLESFORD LINE.

CONTRACT N<sup>o</sup> 2378.  
N<sup>o</sup> 3.

SCALE. 10 CHAINS TO AN INCH.



# VICTORIAN RAILWAYS, CRESWICK AND DAYLESFORD LINE.

SCALE: 10 CHAINS TO AN INCH.

CONTRACT N<sup>o</sup> 2378.  
N<sup>o</sup> 4.



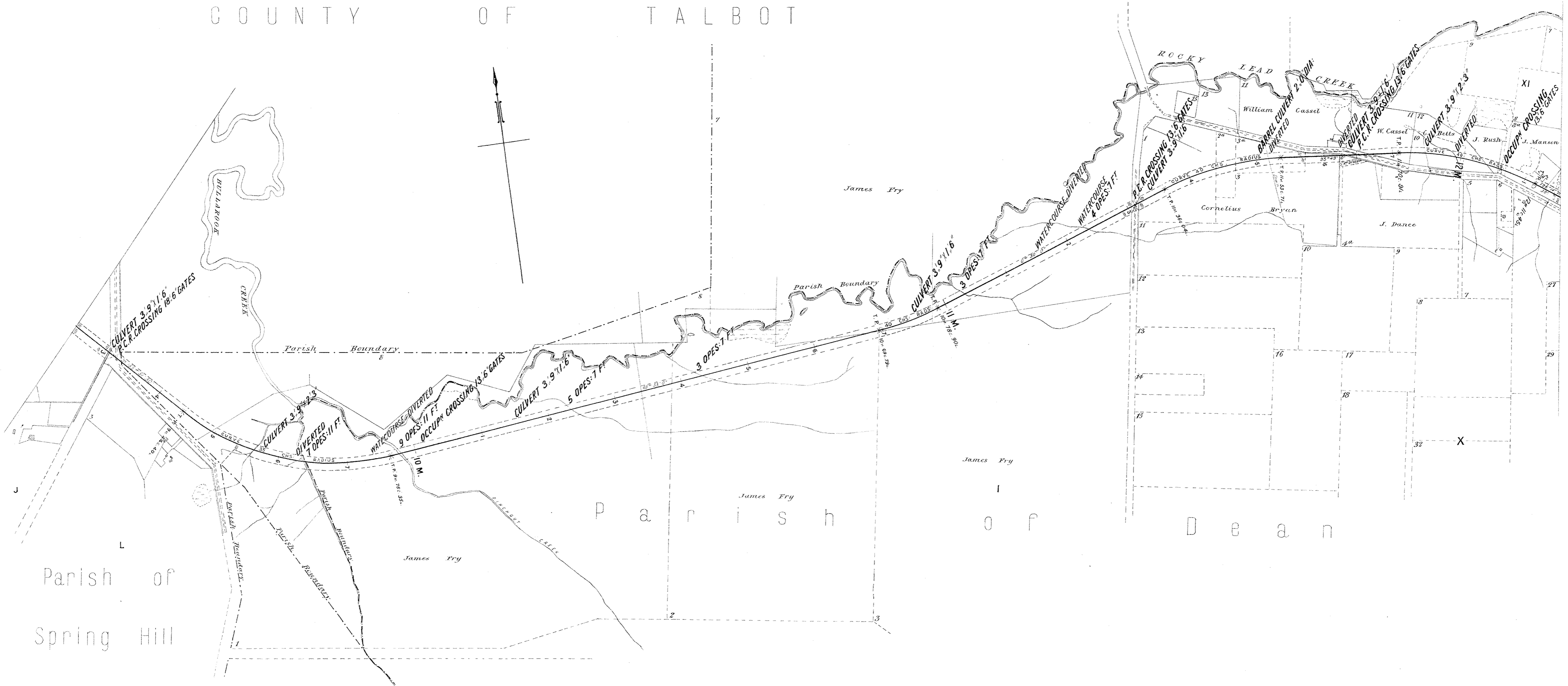
# VICTORIAN RAILWAYS, CRESWICK AND DAYLESFORD LINE.

SCALE. 10 CHAINS TO AN INCH.

CONTRACT N° 2378.  
N° 5.

Parish of Bullarook

COUNTY OF TALBOT



# VICTORIAN RAILWAYS. CRESWICK AND DAYLESFORD LINE.

SCALE. 10 CHAINS TO AN INCH.

CONTRACT N° 2378.  
N° 6.



# VICTORIAN RAILWAYS, CRESWICK AND DAYLESFORD LINE.

SCALE, 10 CHAINS TO AN INCH.

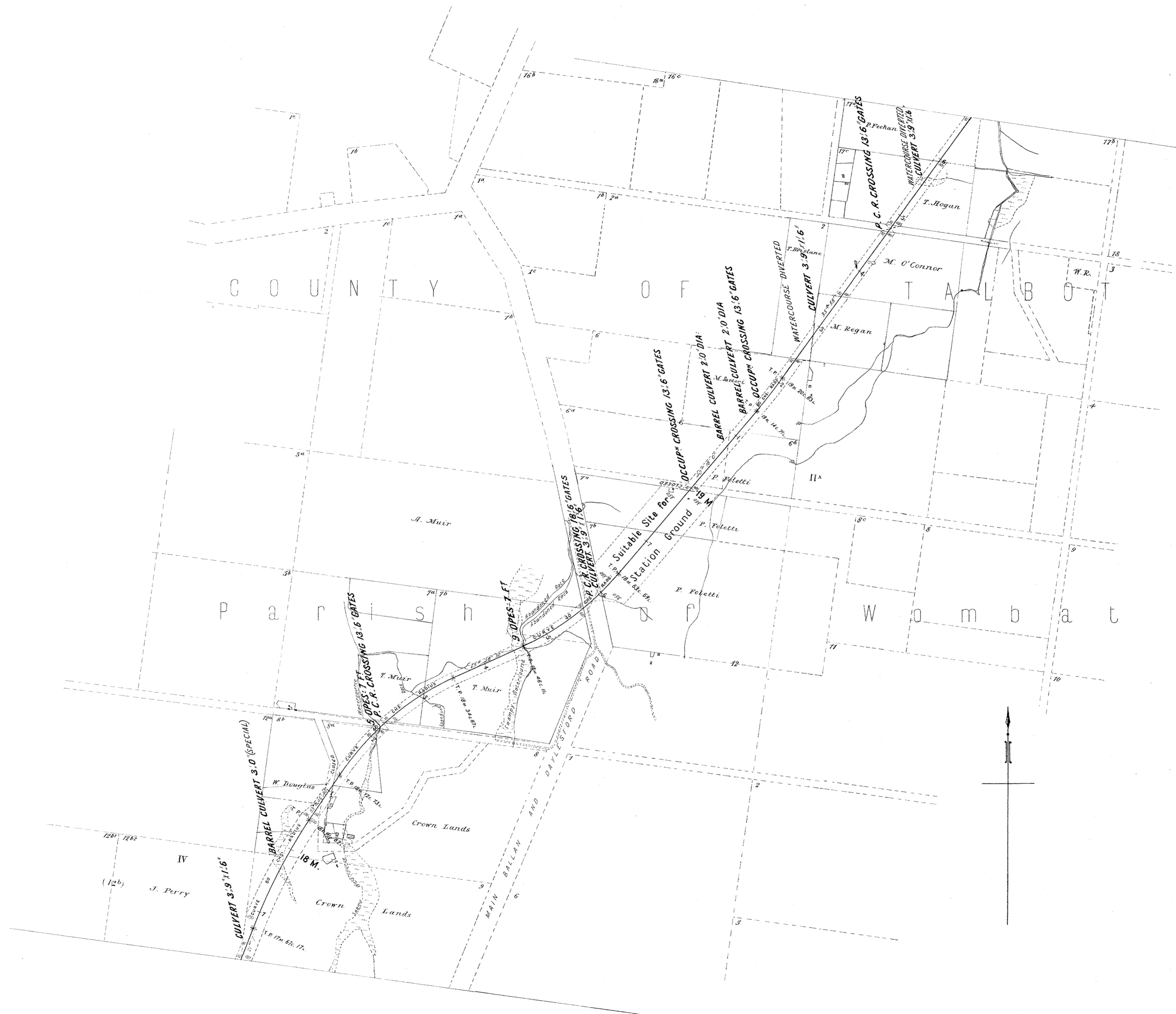
CONTRACT N<sup>o</sup> 2378.  
N<sup>o</sup> 7.



# VICTORIAN RAILWAYS, CRESWICK AND DAYLESFORD LINE.

SCALE. 10 CHAINS TO AN INCH.

CONTRACT N<sup>o</sup> 2378.  
N<sup>o</sup> 8.





# VICTORIAN RAILWAYS. CRESWICK AND DAYLESFORD LINE.

SCALE. 10 CHAINS TO AN INCH.

CONTRACT N<sup>o</sup> 2378.  
N<sup>o</sup> 9.



# VICTORIAN RAILWAYS, CRESWICK AND DAYLESFORD LINE.

SCALE. 10 CHAINS TO AN INCH.

CONTRACT N<sup>o</sup> 2378.  
N<sup>o</sup> 10.

C O U N T Y            O F            T A L B O T



13-19-57  
22-73-00  
34-57

# VICTORIAN RAILWAYS. CRESWICK AND DAYLESFORD LINE.

SCALE 2 CHAINS TO AN INCH.

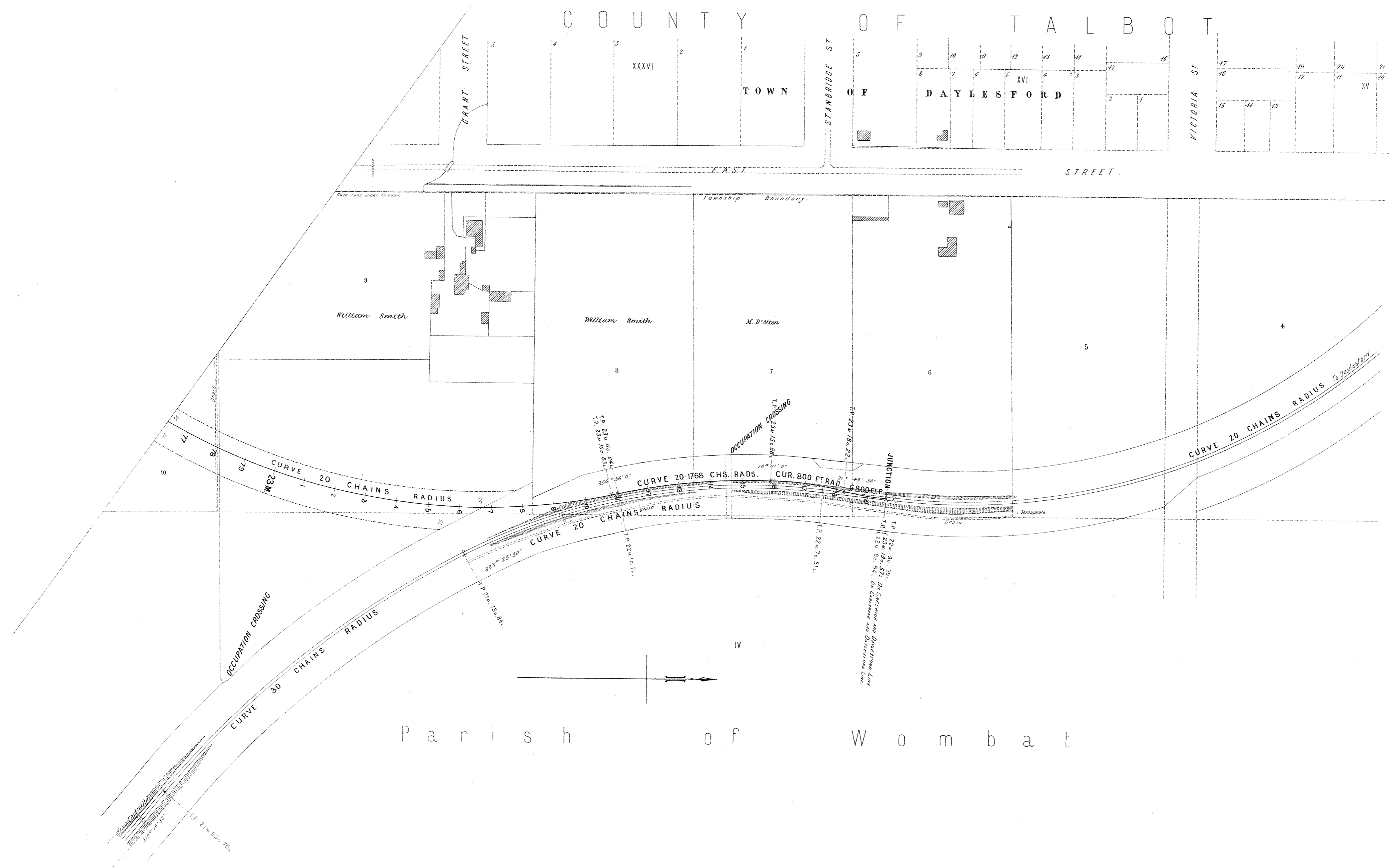
CONTRACT N° 2378.  
N° 10<sup>A</sup>.



# VICTORIAN RAILWAYS, CRESWICK AND DAYLESFORD LINE.

No 10<sup>B</sup>

SCALE. 2 CHAINS TO AN INCH.



# VICTORIAN RAILWAYS, CRESWICK AND DAYLESFORD LINE. Plan of Land

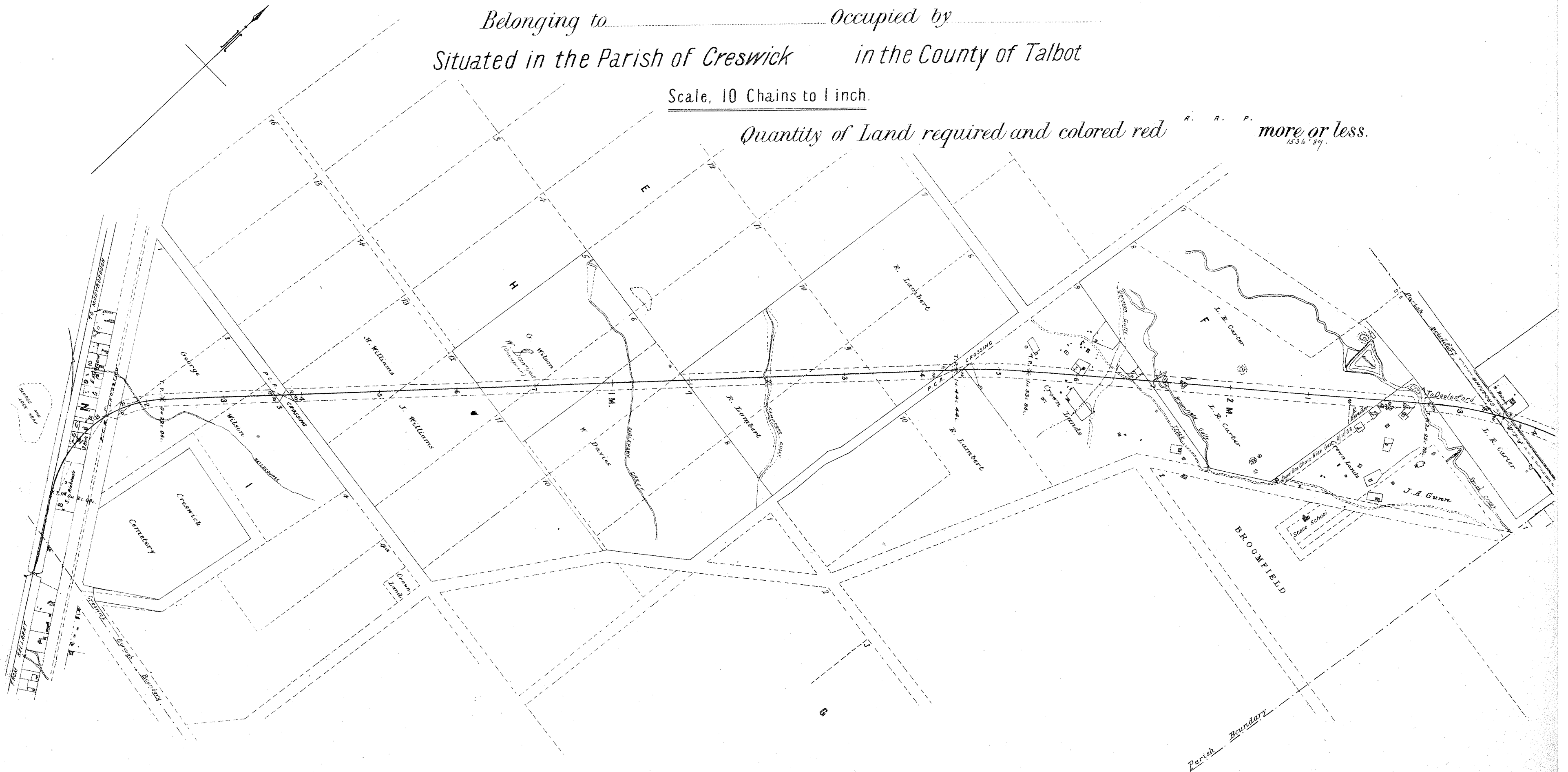
(1)<sup>XX</sup>

Reference Number

Belonging to ..... Occupied by .....  
Situating in the Parish of Creswick in the County of Talbot

Scale, 10 Chains to 1 inch.

Quantity of Land required and colored red <sup>A. R. P.</sup> more or less.  
1836-39.



# VICTORIAN RAILWAYS, CRESWICK AND DAYLESFORD LINE.

(2)<sup>x</sup>

Reference Number

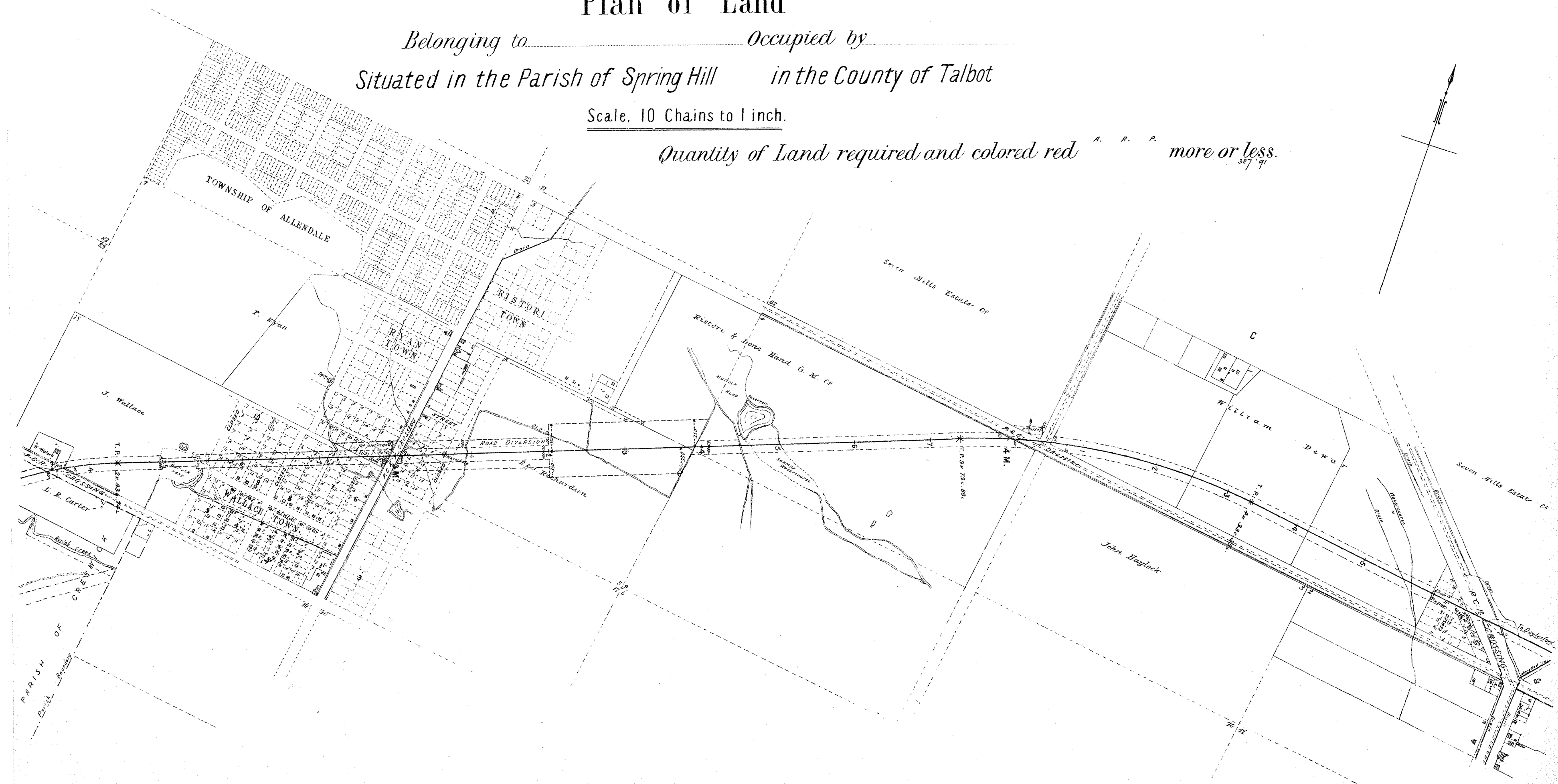
## Plan of Land

Belonging to ..... Occupied by .....

Situated in the Parish of Spring Hill in the County of Talbot

Scale, 10 Chains to 1 inch.

Quantity of Land required and colored red <sup>A. R. P.</sup> more or less. <sub>387.91</sub>



# VICTORIAN RAILWAYS, CRESWICK AND DAYLESFORD LINE. Plan of Land

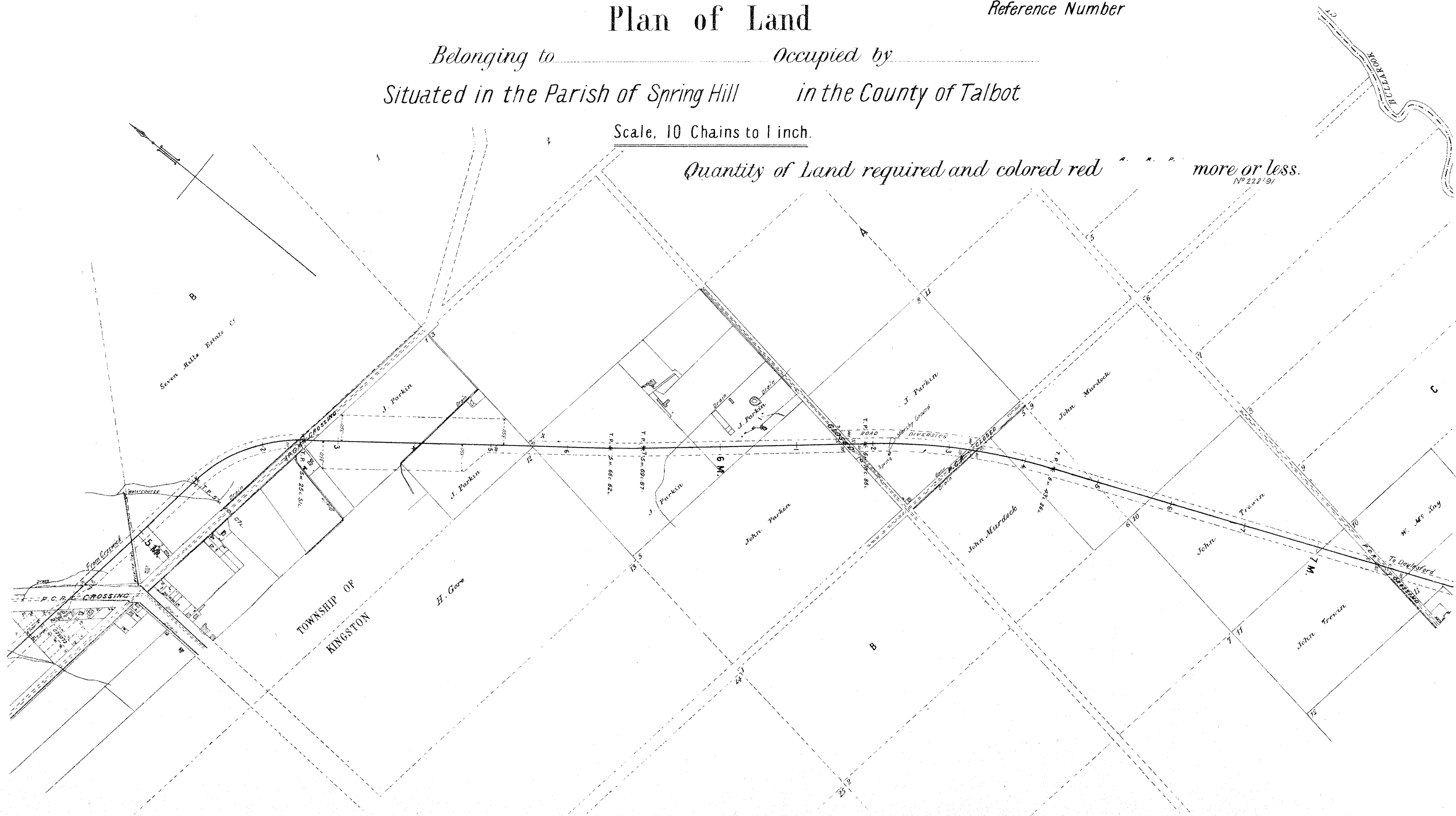
3.

Reference Number

Belonging to \_\_\_\_\_ Occupied by \_\_\_\_\_  
Situating in the Parish of Spring Hill in the County of Talbot

Scale, 10 Chains to 1 inch.

Quantity of Land required and colored red " " " more or less. No 222/91



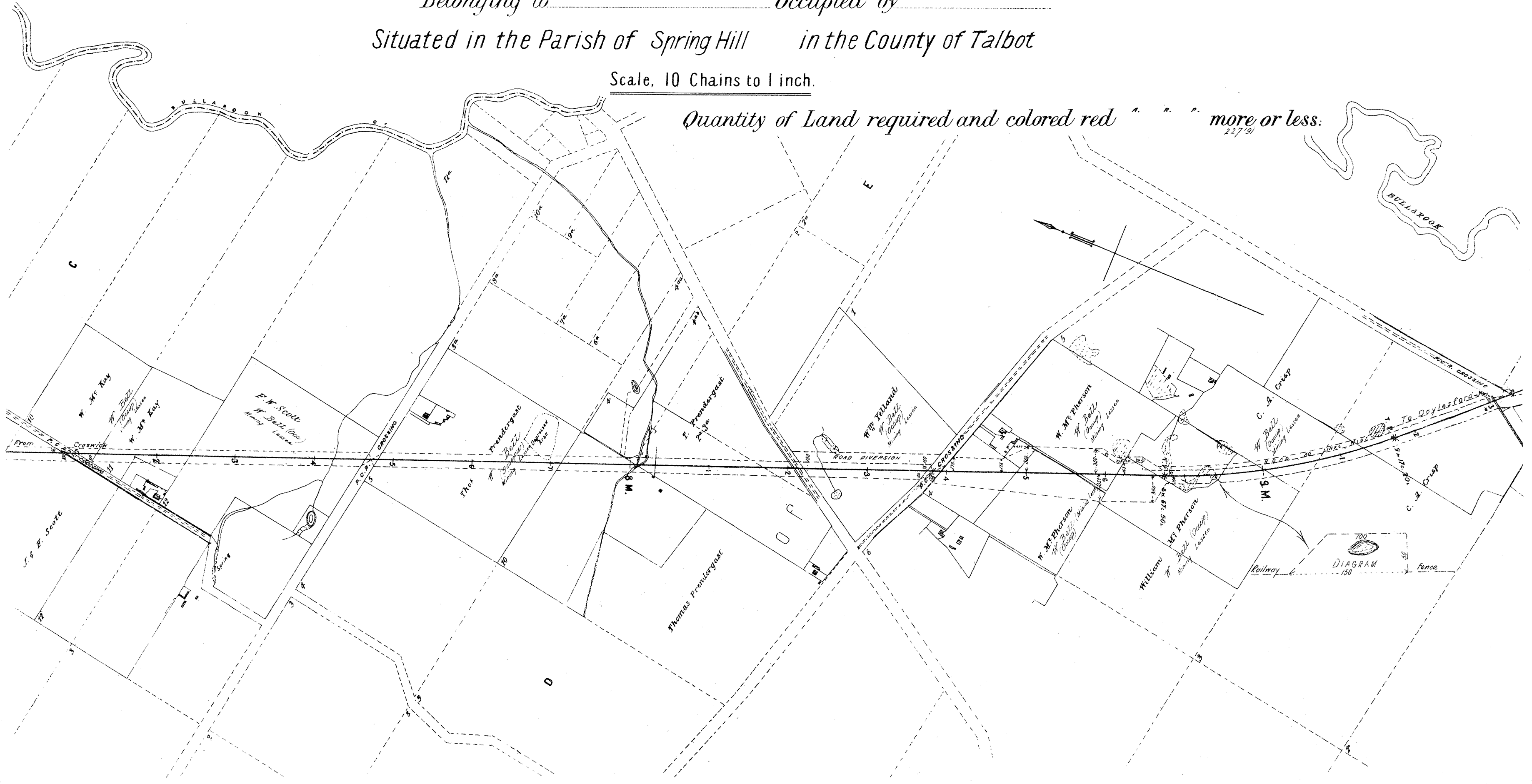
# VICTORIAN RAILWAYS, CRESWICK AND DAYLESFORD LINE. Plan of Land

(4)<sup>x</sup>  
Reference Number

Belonging to ..... Occupied by .....  
Situating in the Parish of Spring Hill in the County of Talbot

Scale, 10 Chains to 1 inch.

Quantity of Land required and colored red " " " more or less.  
227/91





# VICTORIAN RAILWAYS, CRESWICK AND DAYLESFORD LINE.

(5)<sup>x</sup>

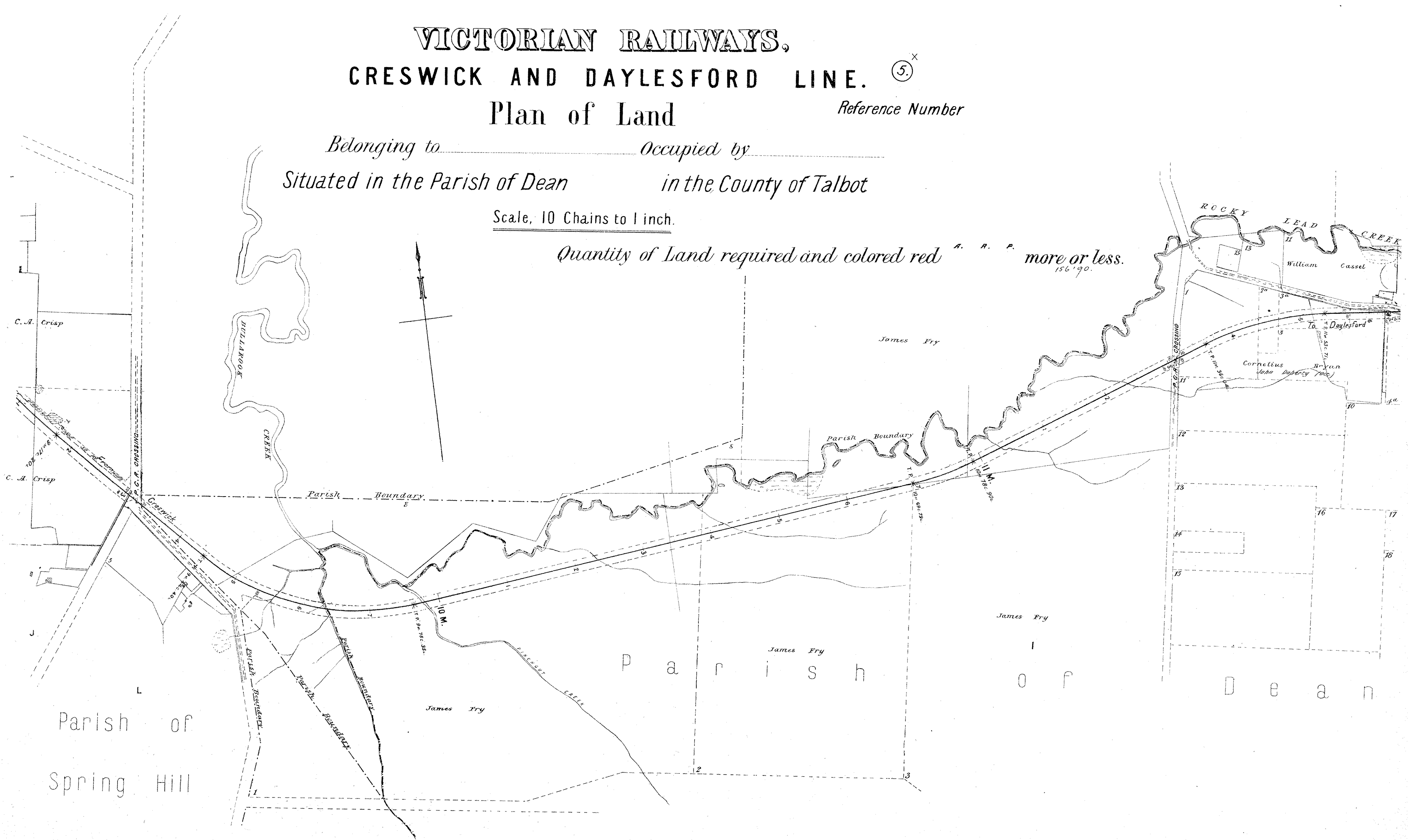
## Plan of Land

Reference Number

Belonging to \_\_\_\_\_ Occupied by \_\_\_\_\_  
Situating in the Parish of Dean in the County of Talbot

Scale, 10 Chains to 1 inch.

Quantity of Land required and colored red *A. R. P.* more or less.  
156.90.



VICTORIAN RAILWAYS.  
CRESWICK AND DAYLESFORD LINE.

6.<sup>x</sup>

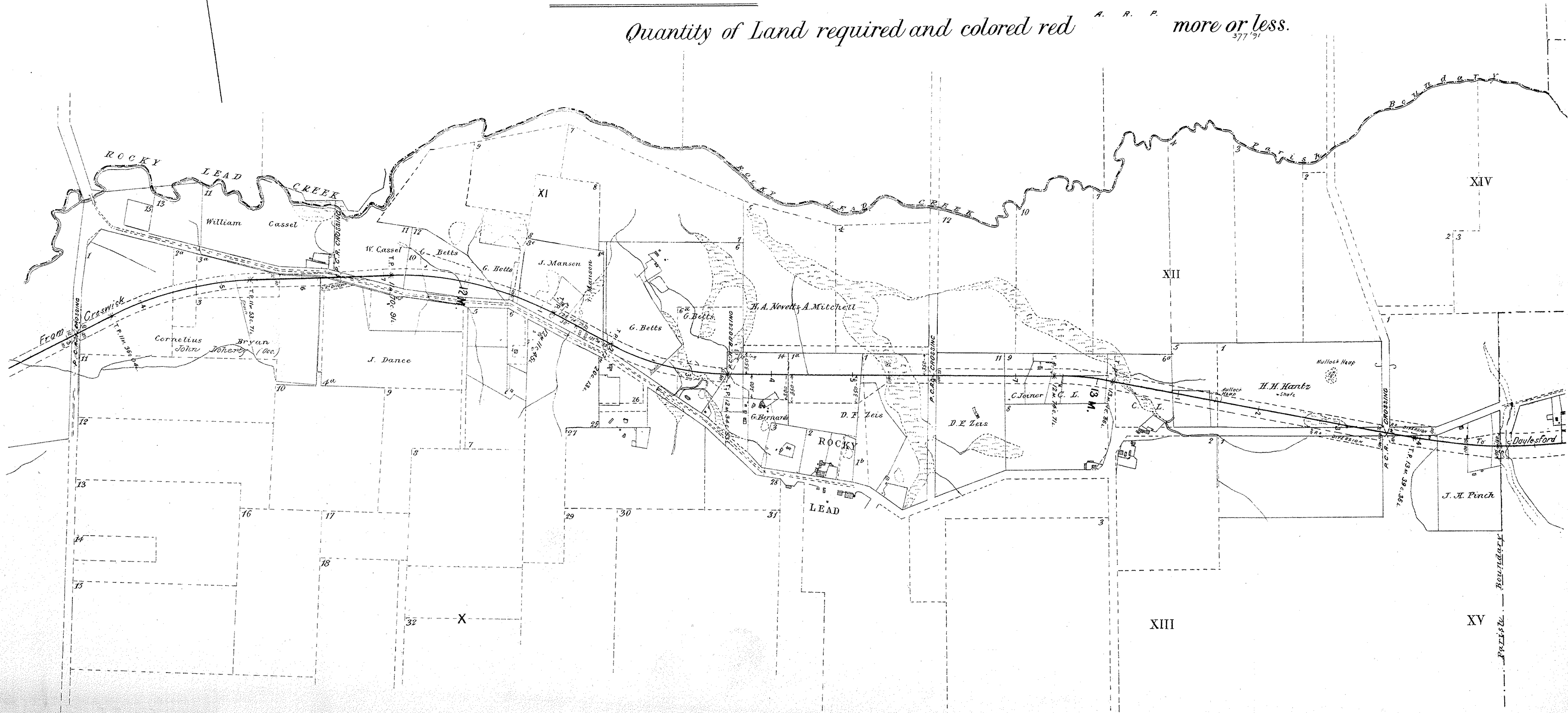
Reference Number

Plan of Land

Belonging to \_\_\_\_\_ Occupied by \_\_\_\_\_  
Situating in the Parish of Dean in the County of Talbot

Scale, 10 Chains to 1 inch.

Quantity of Land required and colored red <sup>A. R. P.</sup> more or less. <sub>377 791</sub>



# VICTORIAN RAILWAYS, CRESWICK AND DAYLESFORD LINE. Plan of Land

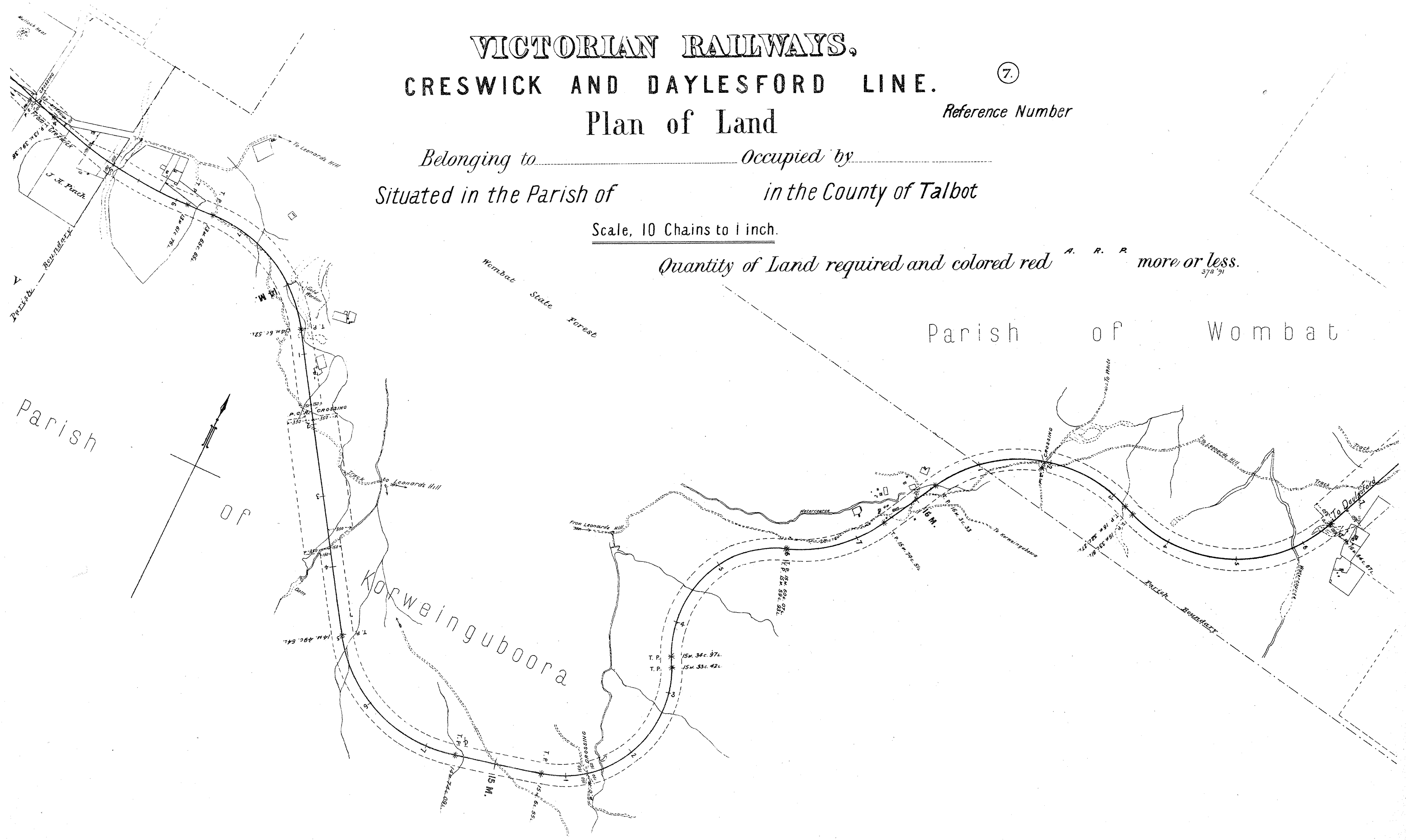
(7.)

Reference Number

Belonging to \_\_\_\_\_ Occupied by \_\_\_\_\_  
Situating in the Parish of \_\_\_\_\_ in the County of Talbot

Scale, 10 Chains to 1 inch.

Quantity of Land required and colored red <sup>A. R. P.</sup> more or less. <sub>37<sup>a</sup> 71</sub>



Parish of Wombat

Parish  
O.P.

Korweinguboorra

T.P. \* 15m. 36c. 97l.  
T.P. \* 15m. 33c. 42l.

15 M.

16 M.

15 M.

15 M.

# VICTORIAN RAILWAYS, CRESWICK AND DAYLESFORD LINE. Plan of Land

(8.)<sup>x</sup>

Reference Number

Belonging to .....

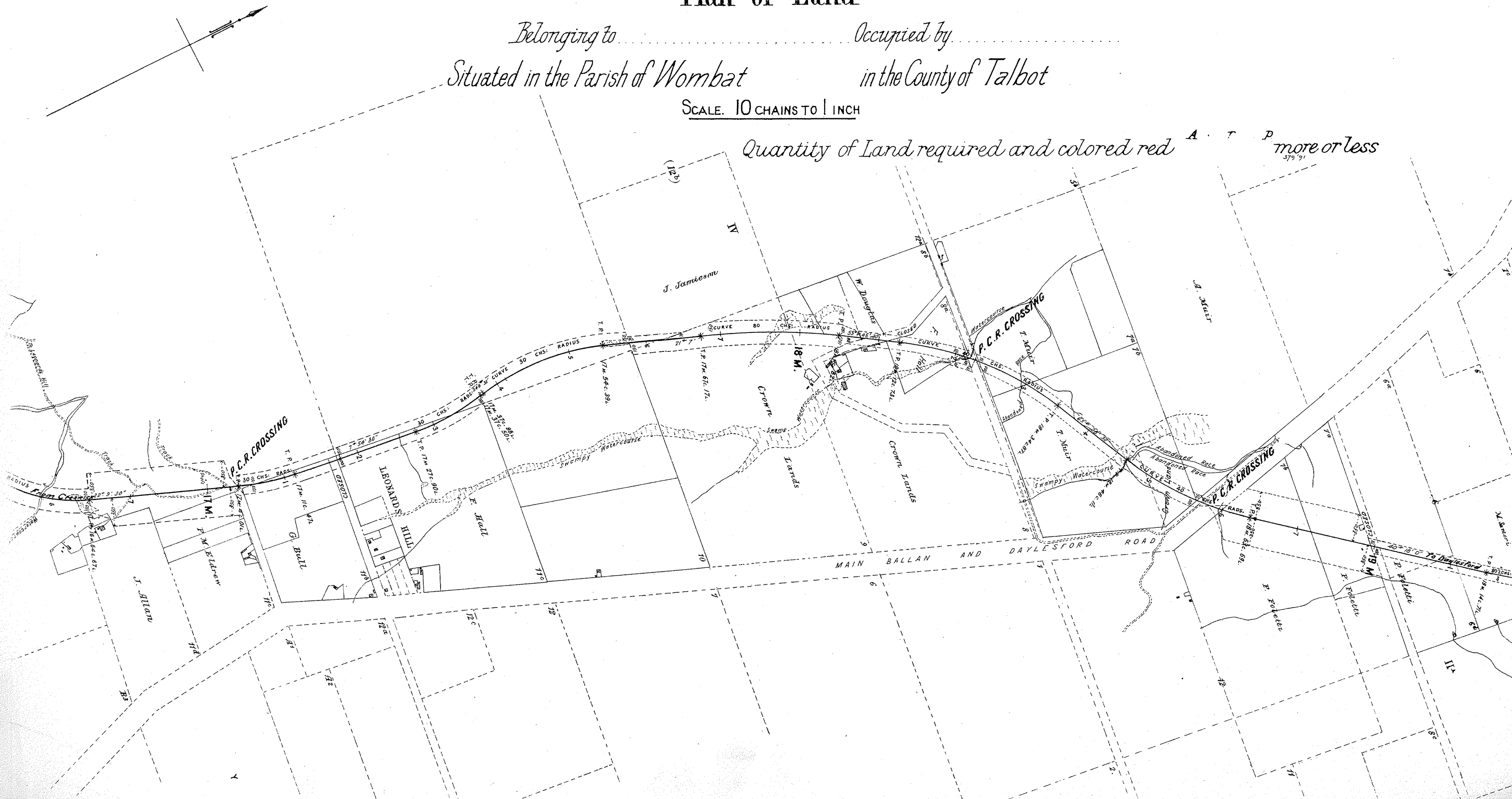
Occupied by .....

Situated in the Parish of Wombat

in the County of Talbot

SCALE. 10 CHAINS TO 1 INCH

Quantity of Land required and colored red A. T. P. more or less  
379 91



# VICTORIAN RAILWAYS.

## CRESWICK AND DAYLESFORD LINE.

### Plan of Land

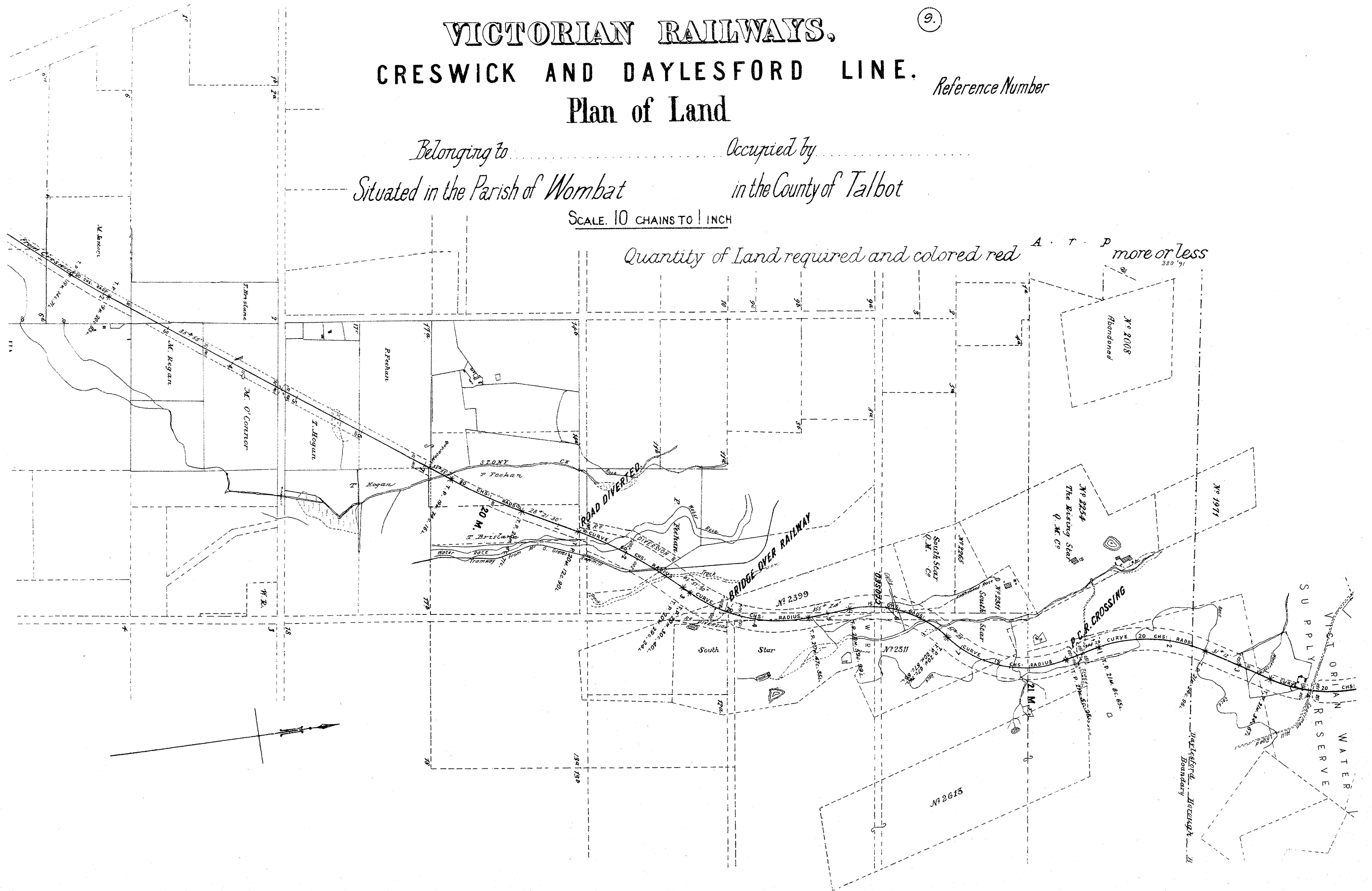
(9)

*Reference Number*

*Belonging to* ..... *Occupied by*  
*Situated in the Parish of Wombat* ..... *in the County of Talbot*

SCALE. 10 CHAINS TO 1 INCH

*Quantity of Land required and colored red* A. T. P. *more or less*



# VICTORIAN RAILWAYS, CRESWICK AND DAYLESFORD LINE. Plan of Land

(10.)<sup>x</sup>

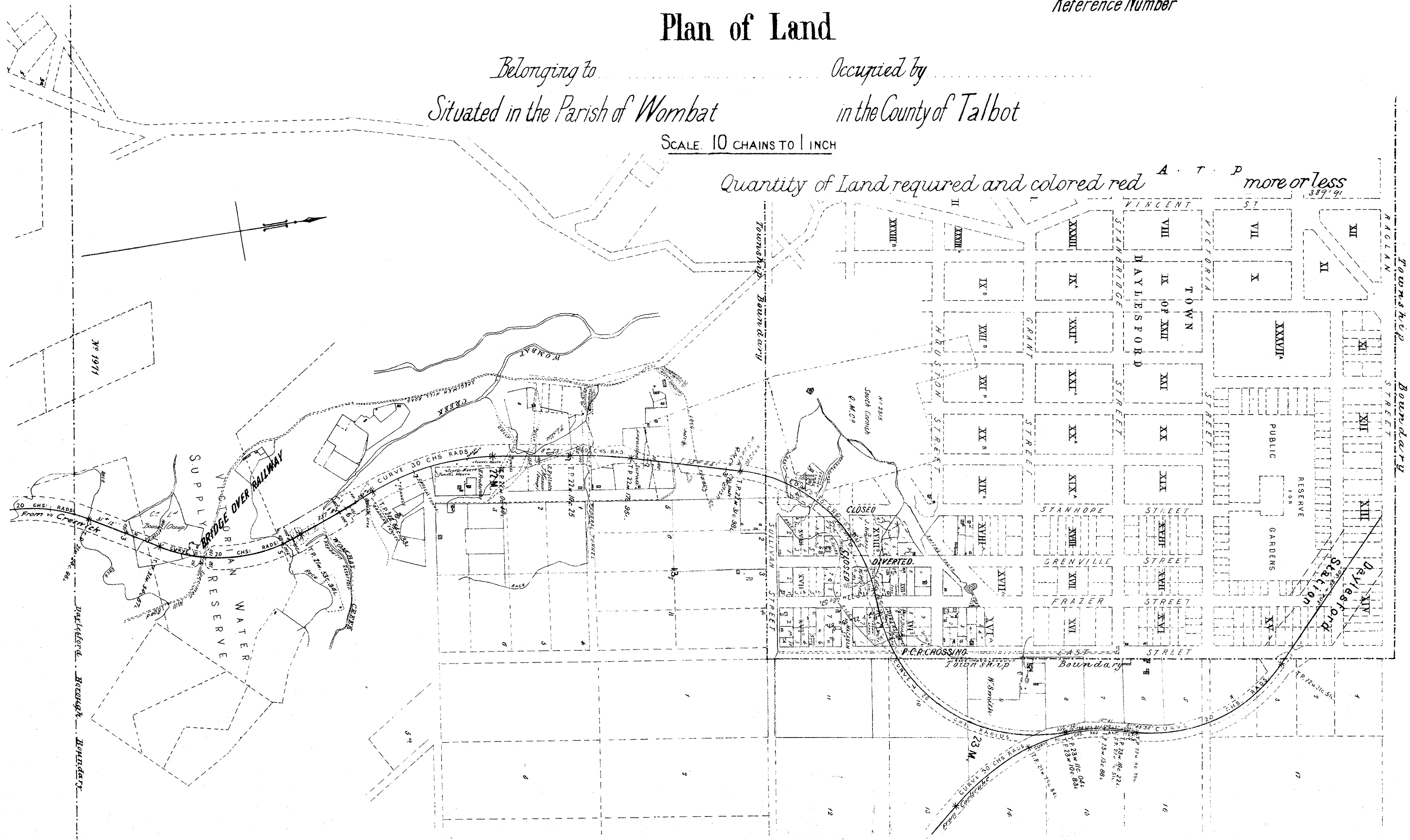
*Reference Number*

*Belonging to*  
*Situated in the Parish of Wombat*

*Occupied by*  
*in the County of Talbot*

SCALE 10 CHAINS TO 1 INCH

*Quantity of Land required and colored red* A. T. P. *more or less*



# VICTORIAN RAILWAYS.

## CRESWICK AND DAYLESFORD LINE.

### Plan of Land

(11.)<sup>x</sup>

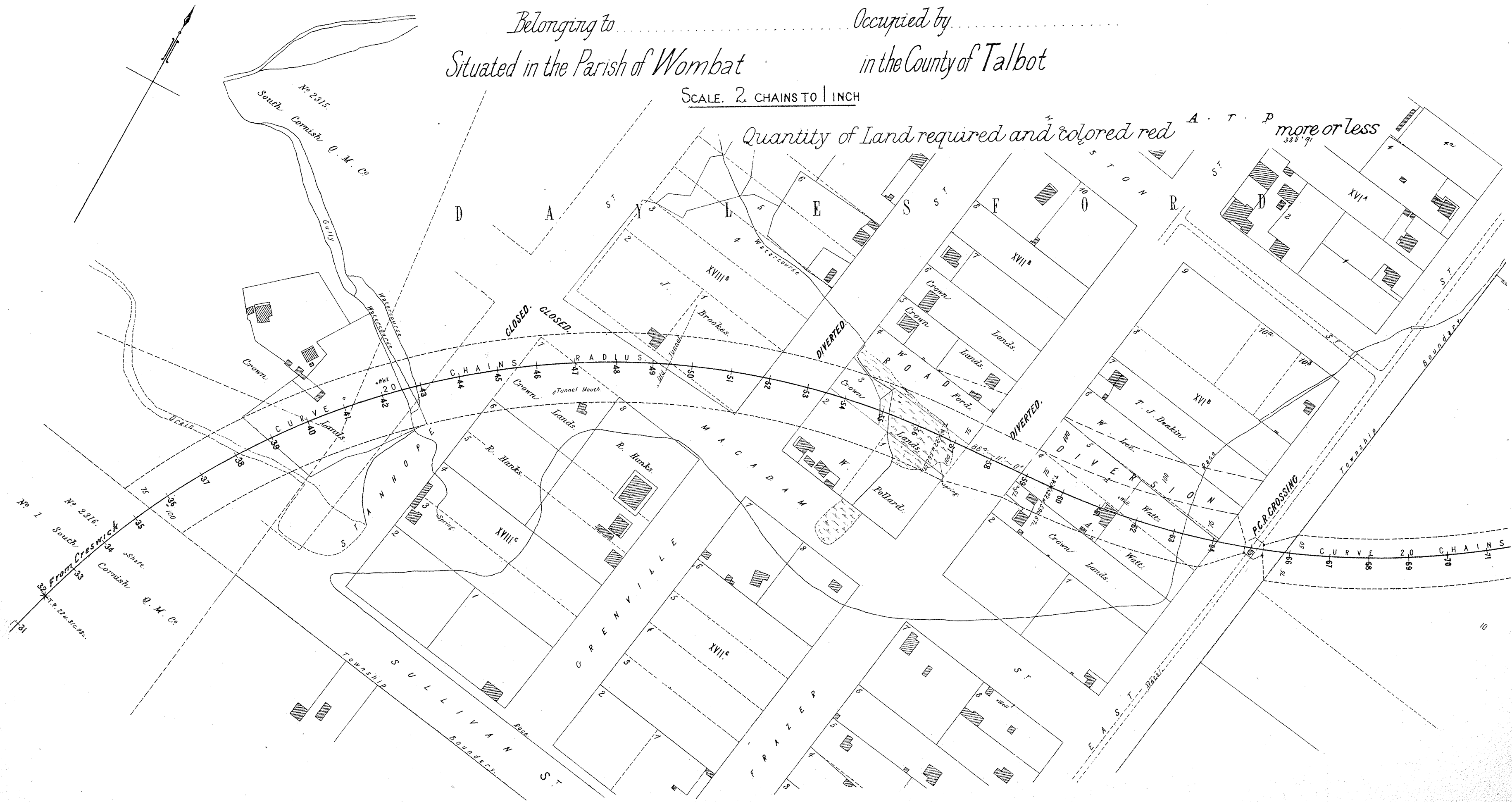
*Reference Number*

Belonging to ..... Occupied by .....

*Situated in the Parish of Wombat in the County of Talbot*

SCALE. 2 CHAINS TO 1 INCH

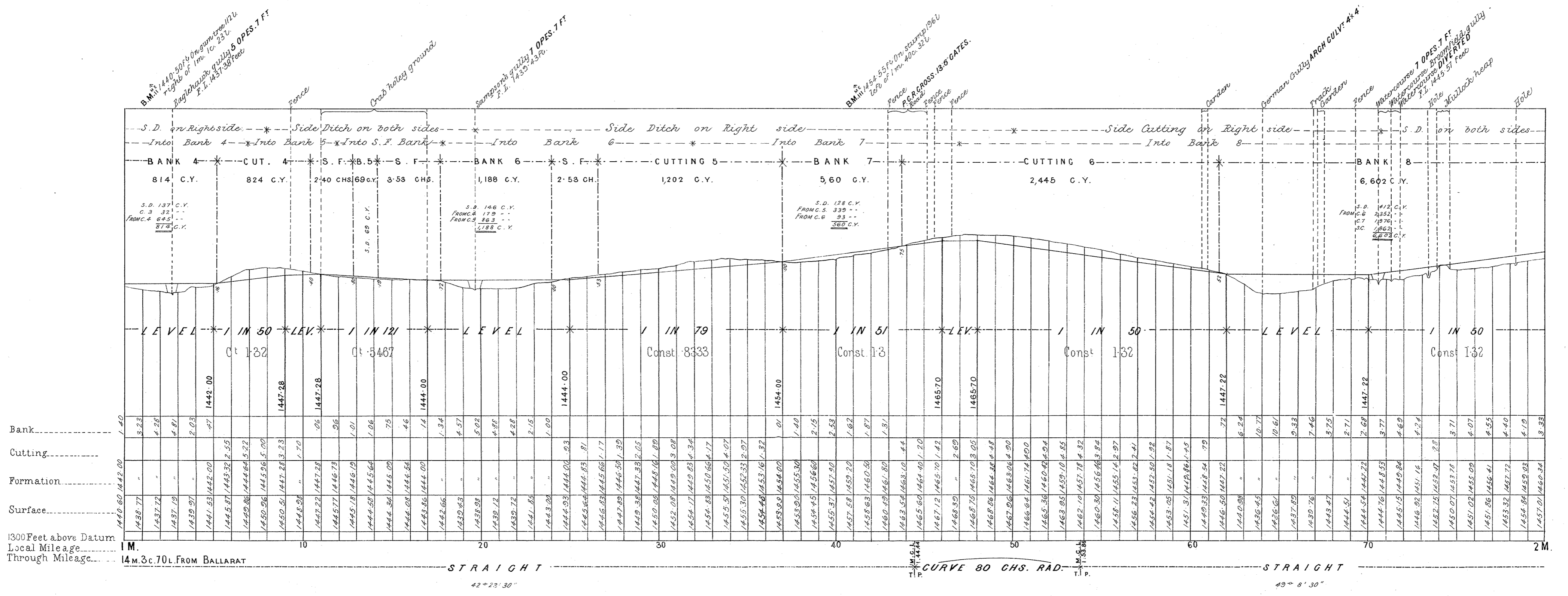
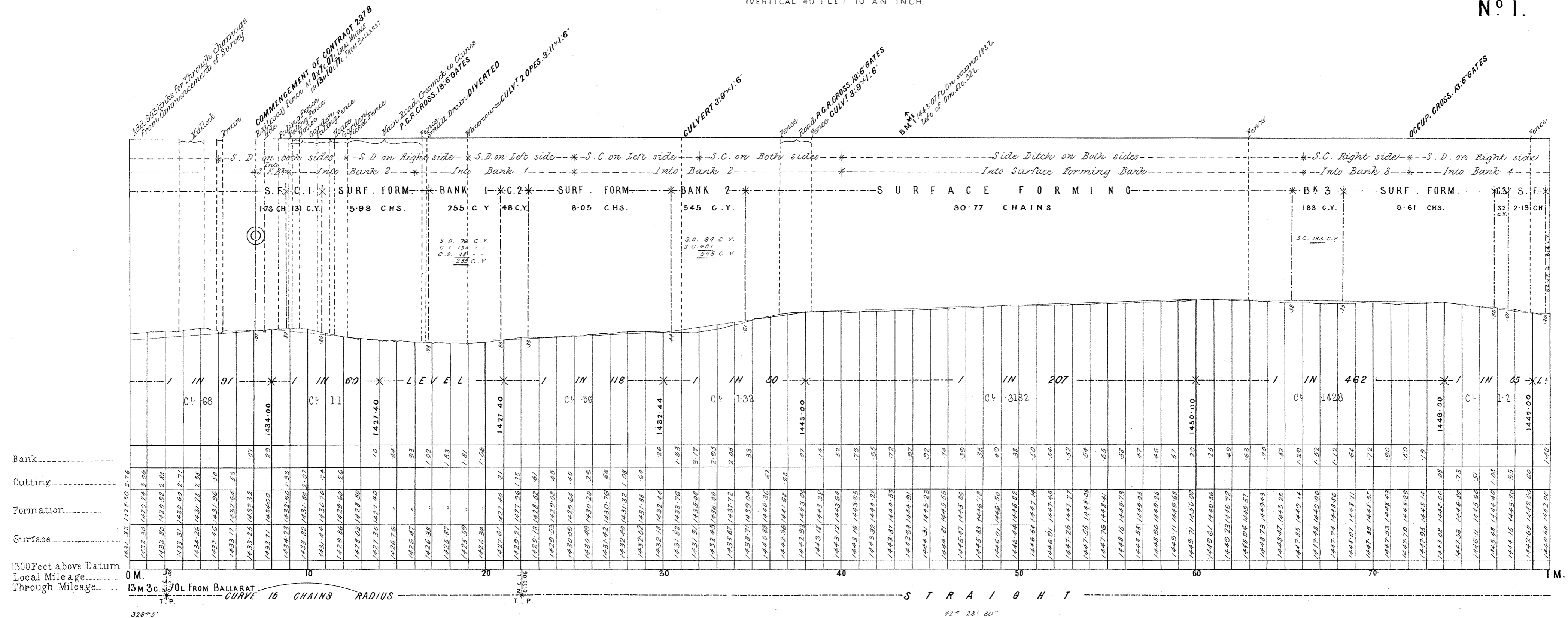
*Quantity of Land required and colored red more or less*



# VICTORIAN RAILWAYS, CRESWICK AND DAYLESFORD LINE.

CONTRACT N<sup>o</sup> 2378.  
N<sup>o</sup> 1.

SCALES: (HORIZONTAL 4 CHAINS TO AN INCH.  
VERTICAL 40 FEET TO AN INCH.

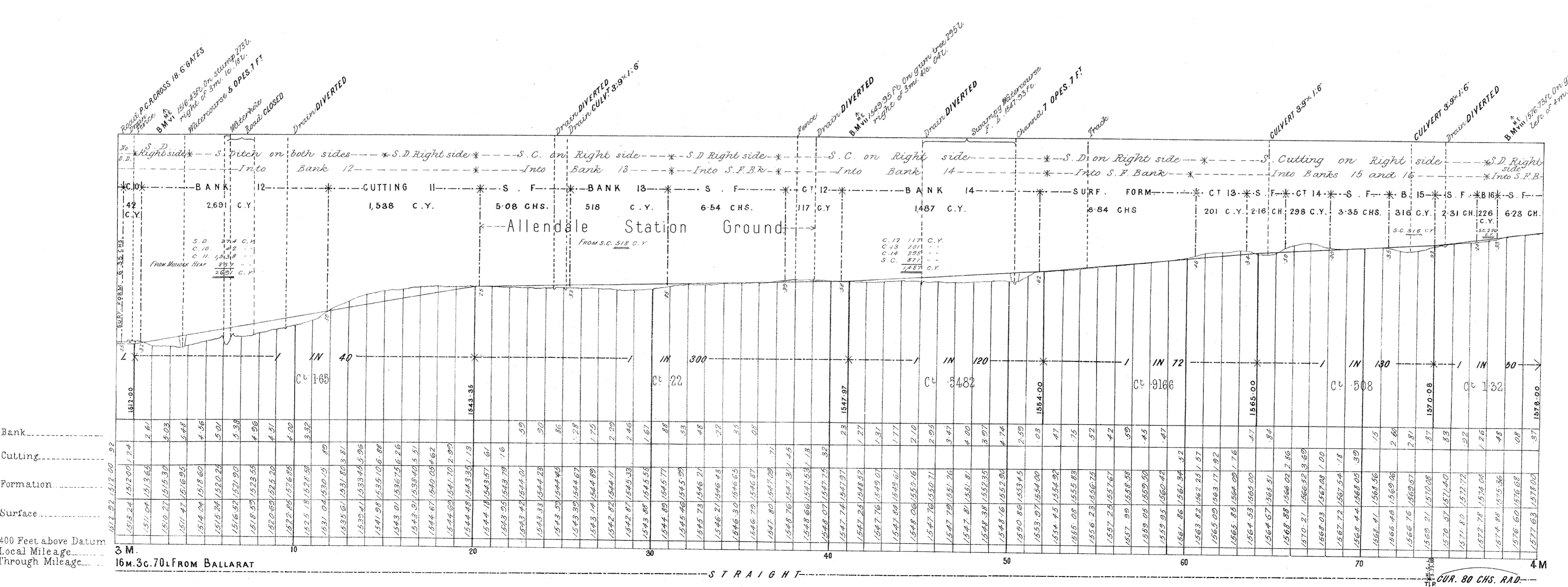
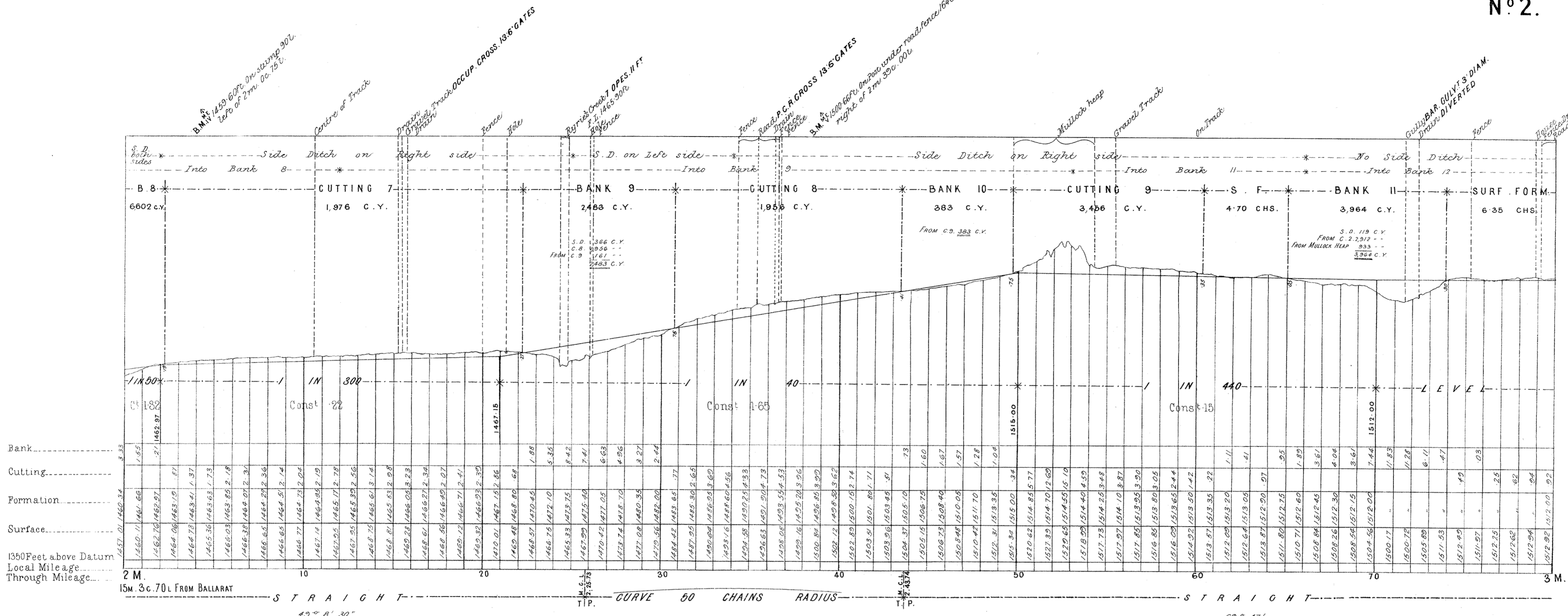




# VICTORIAN RAILWAYS, CRESWICK AND DAYLESFORD LINE.

SCALES: (HORIZONTAL 4 CHAINS TO AN INCH.  
VERTICAL 40 FEET TO AN INCH.)

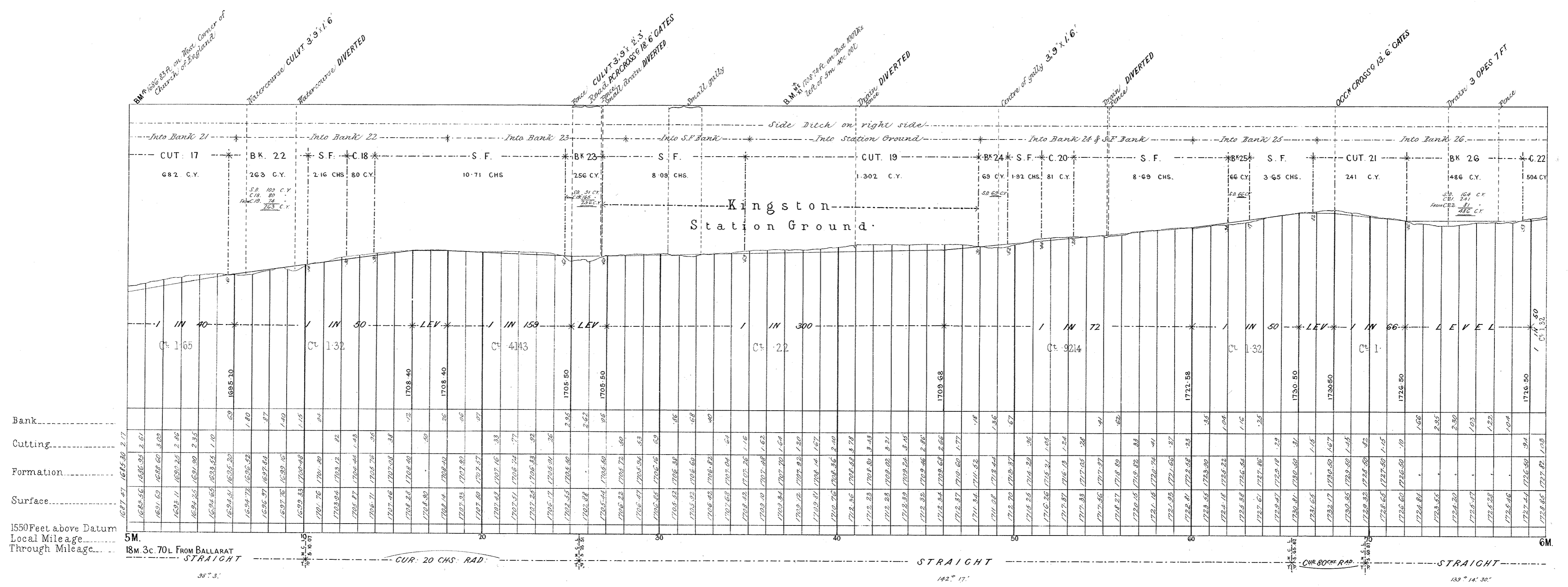
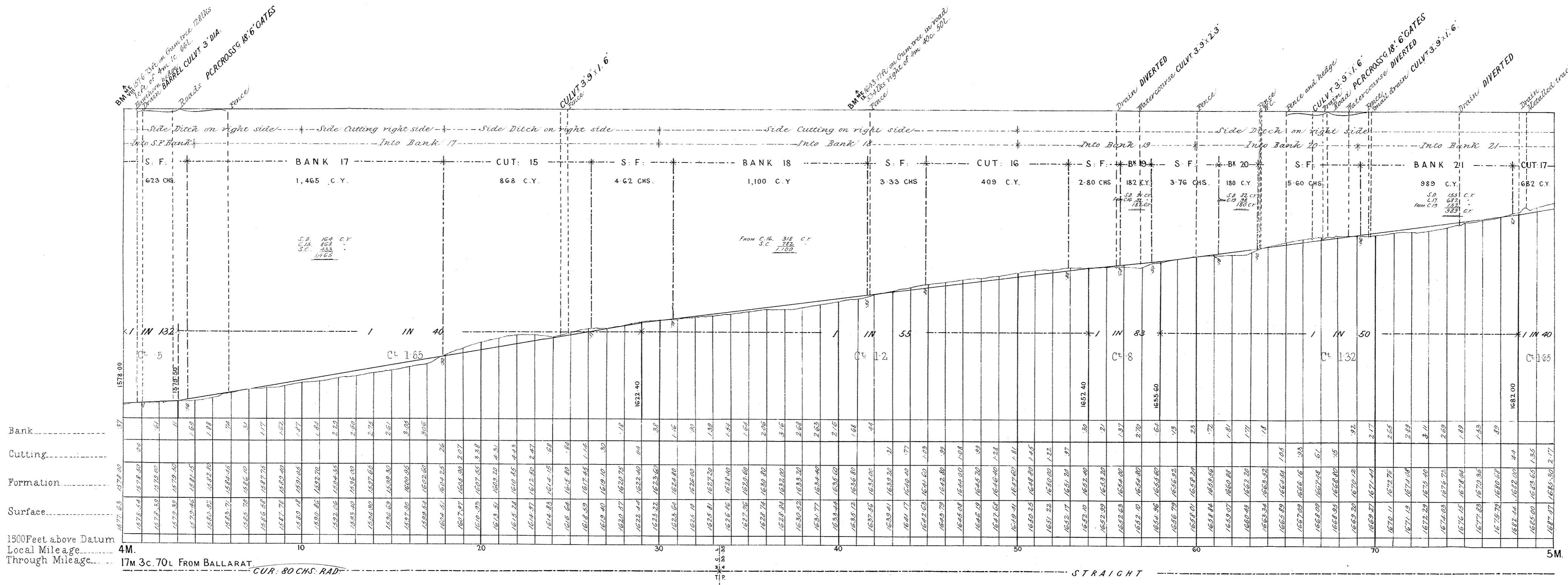
CONTRACT N<sup>o</sup> 2378.  
N<sup>o</sup> 2.



# VICTORIAN RAILWAYS, CRESWICK AND DAYLESFORD LINE.

SCALES: HORIZONTAL 4 CHAINS TO AN INCH.  
VERTICAL 40 FEET TO AN INCH.

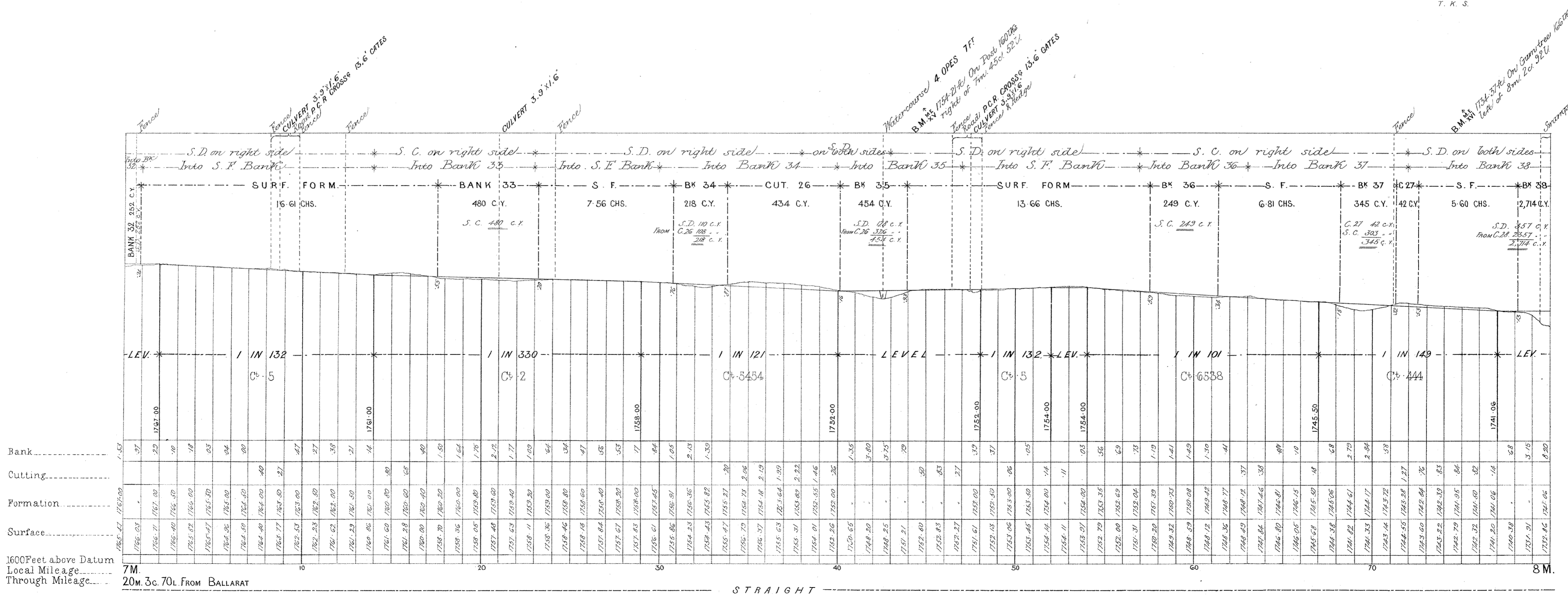
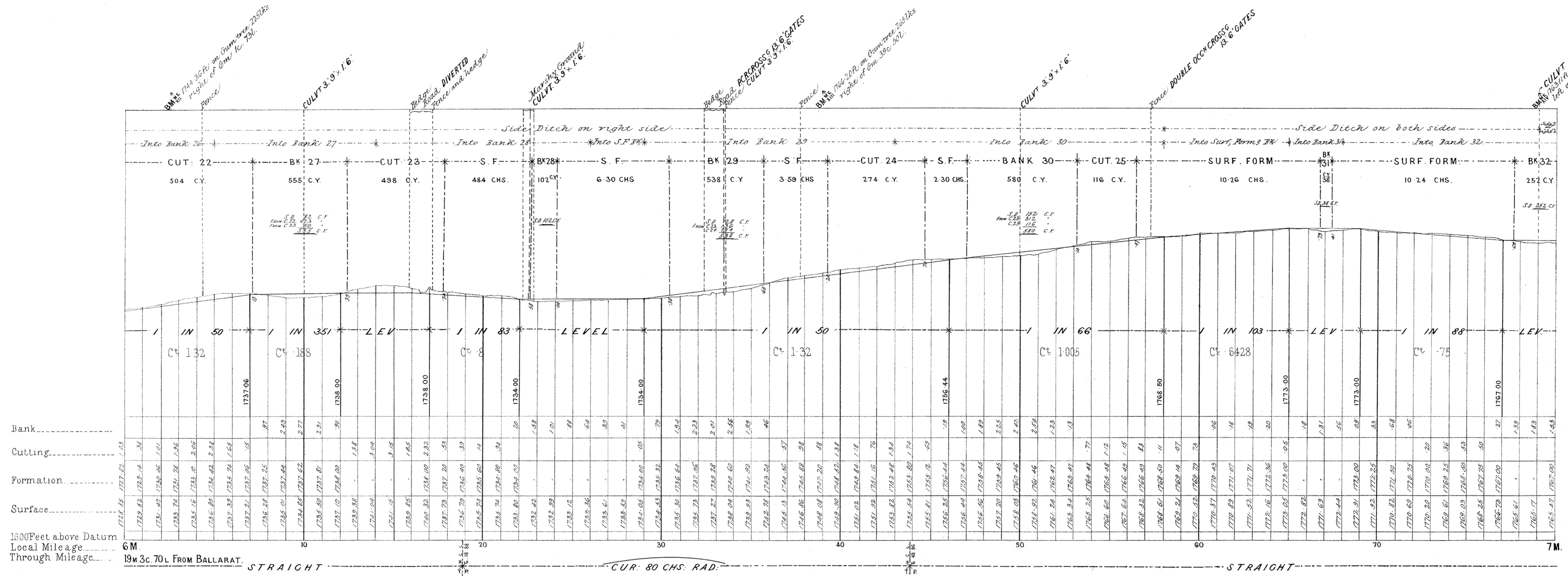
CONTRACT N<sup>o</sup> 2378.  
N<sup>o</sup> 3.



# VICTORIAN RAILWAYS, CRESWICK AND DAYLESFORD LINE.

CONTRACT N<sup>o</sup> 2378.  
N<sup>o</sup> 4.

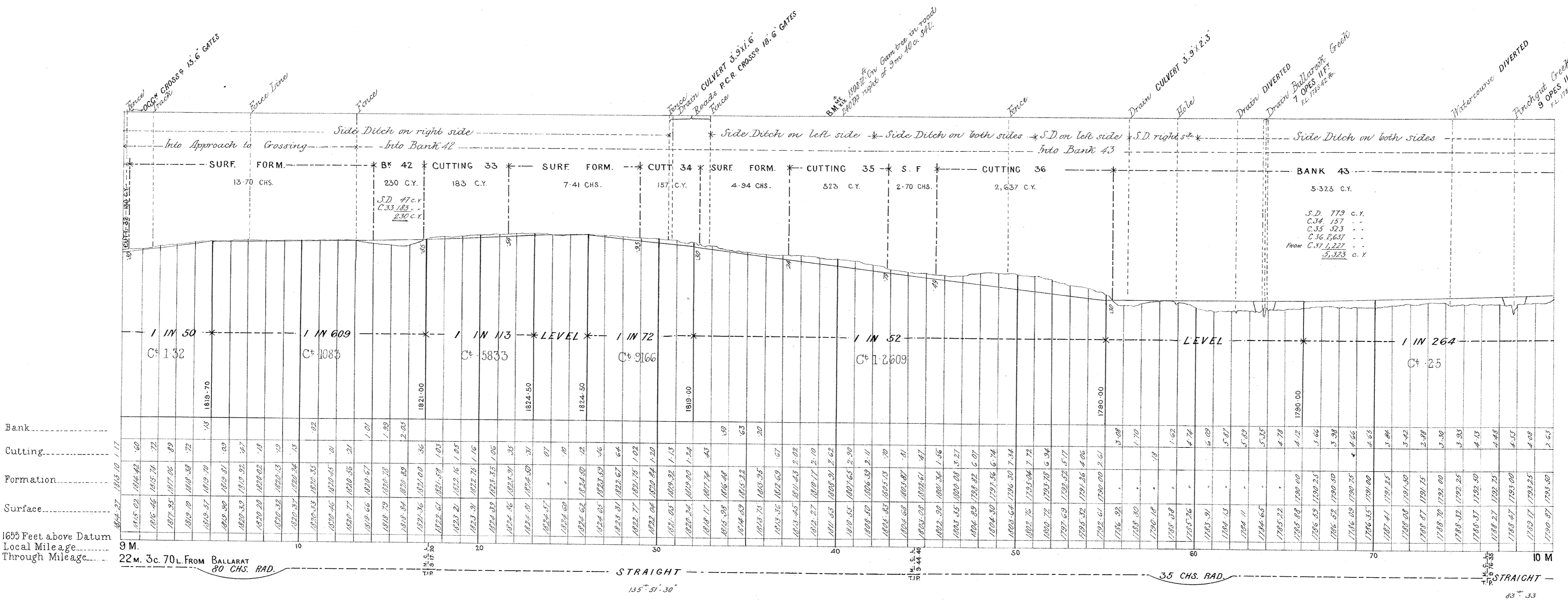
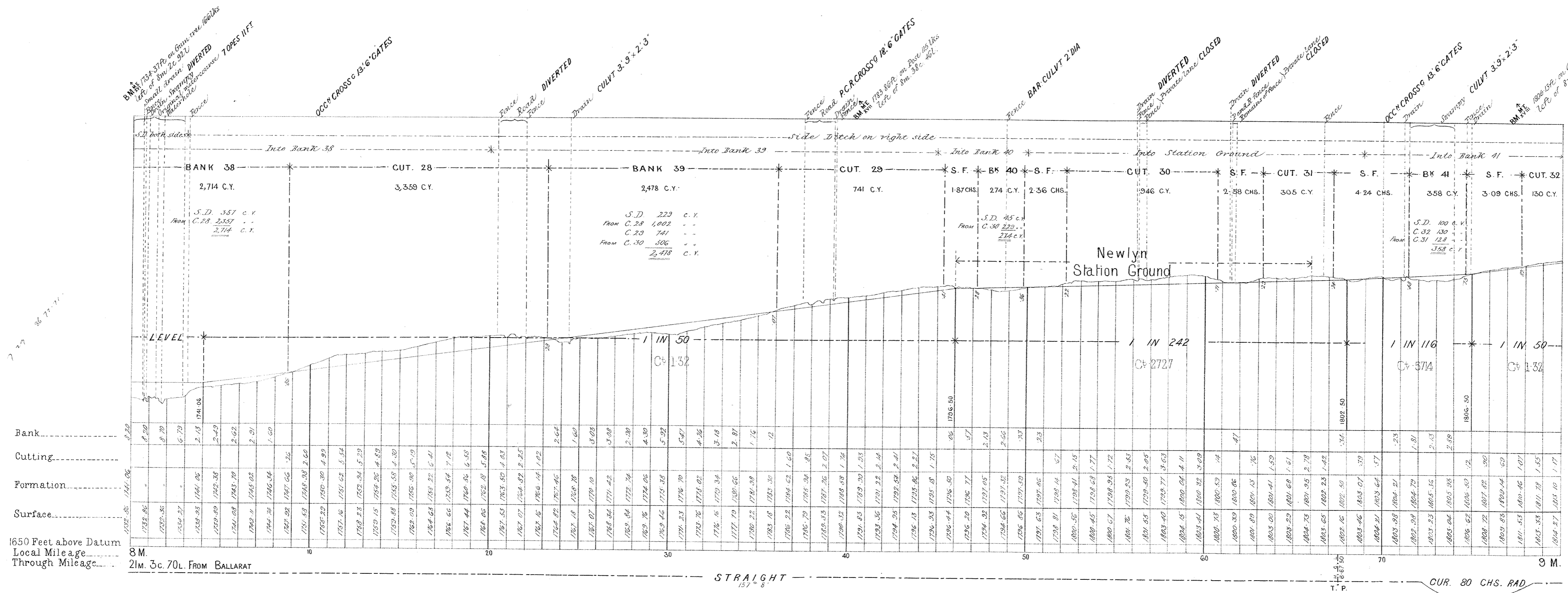
SCALES: (HORIZONTAL 4 CHAINS TO AN INCH.  
VERTICAL 40 FEET TO AN INCH.



# VICTORIAN RAILWAYS, CRESWICK AND DAYLESFORD LINE.

SCALES: HORIZONTAL 4 CHAINS TO AN INCH.  
VERTICAL 40 FEET TO AN INCH.

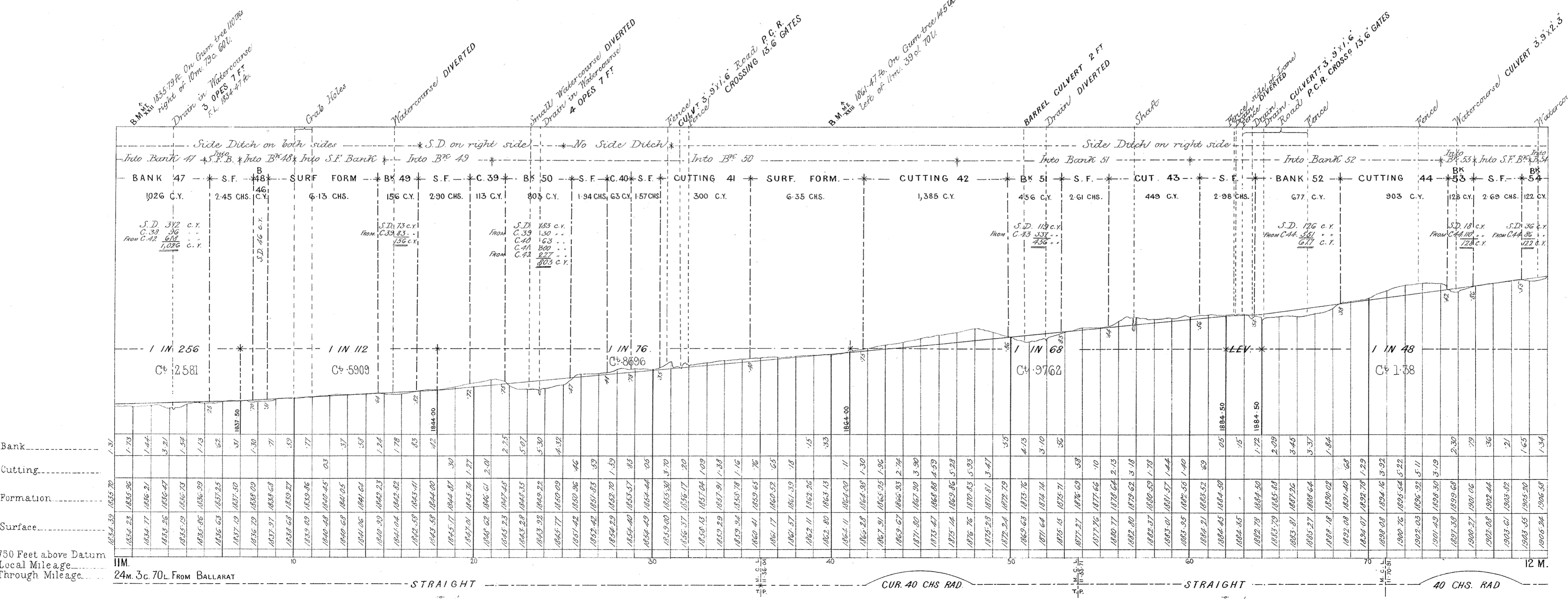
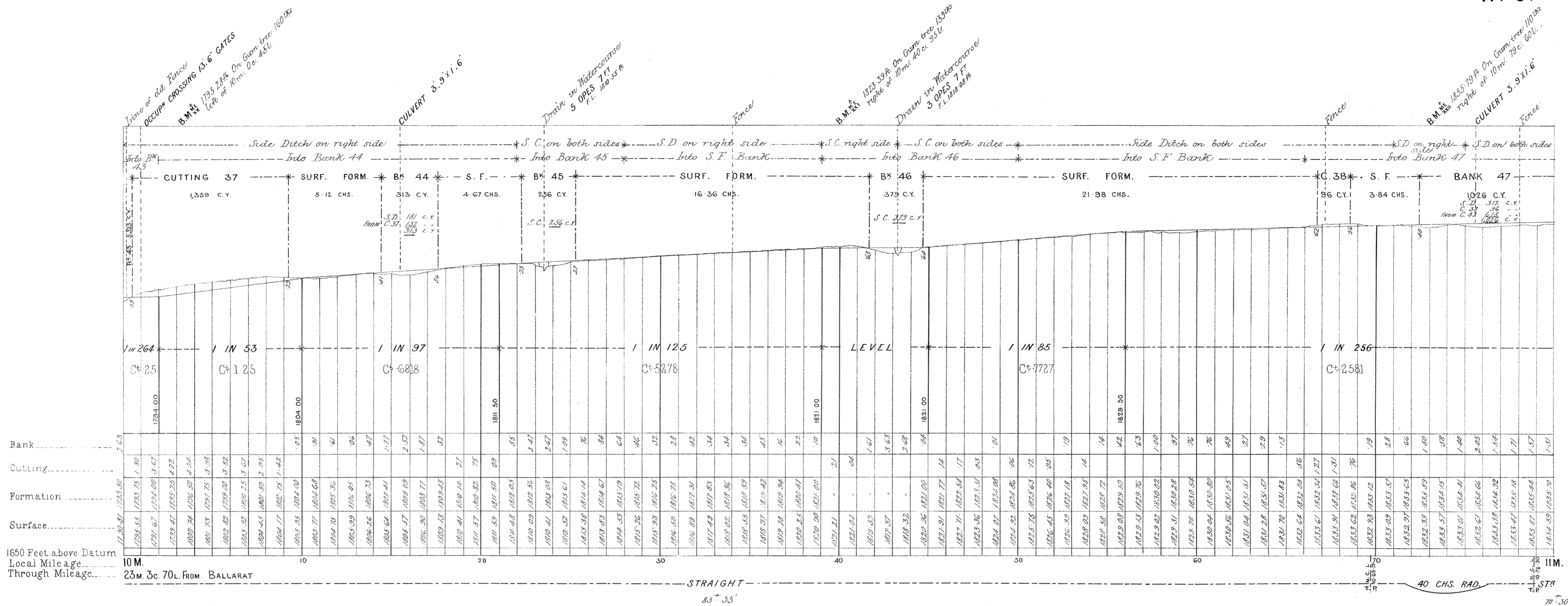
CONTRACT N<sup>o</sup> 2378.  
N<sup>o</sup> 5.



# VICTORIAN RAILWAYS, CRESWICK AND DAYLESFORD LINE.

CONTRACT N<sup>o</sup> 2378.  
N<sup>o</sup> 6.

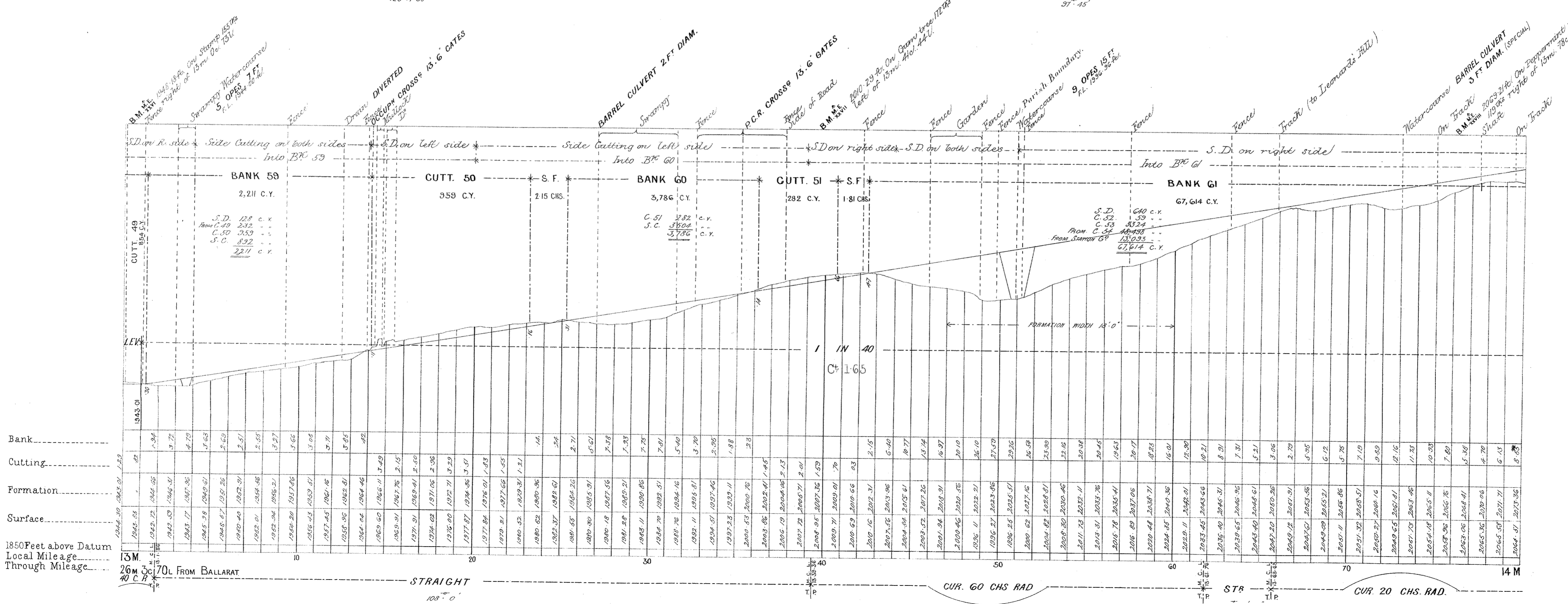
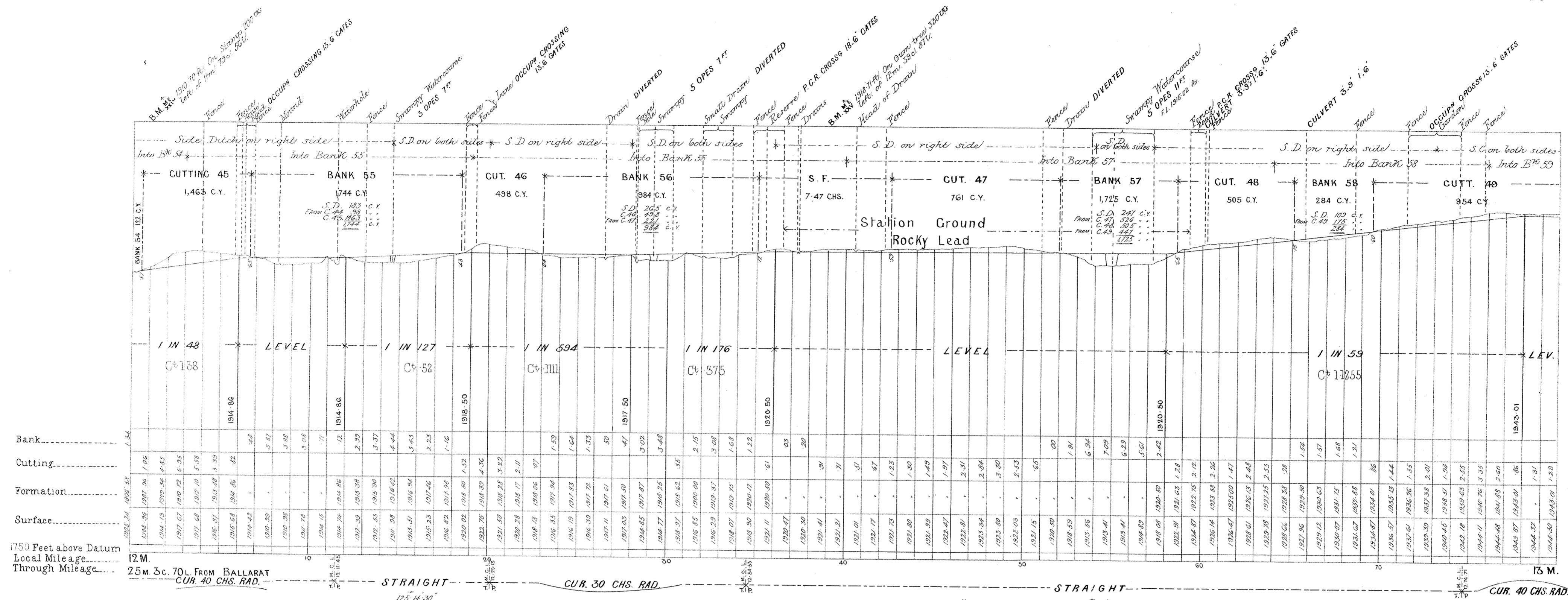
Scales: (HORIZONTAL 4 CHAINS TO AN INCH.  
VERTICAL 40 FEET TO AN INCH.



# VICTORIAN RAILWAYS, CRESWICK AND DAYLESFORD LINE.

SCALES: HORIZONTAL 4 CHAINS TO AN INCH.  
VERTICAL 40 FEET TO AN INCH.

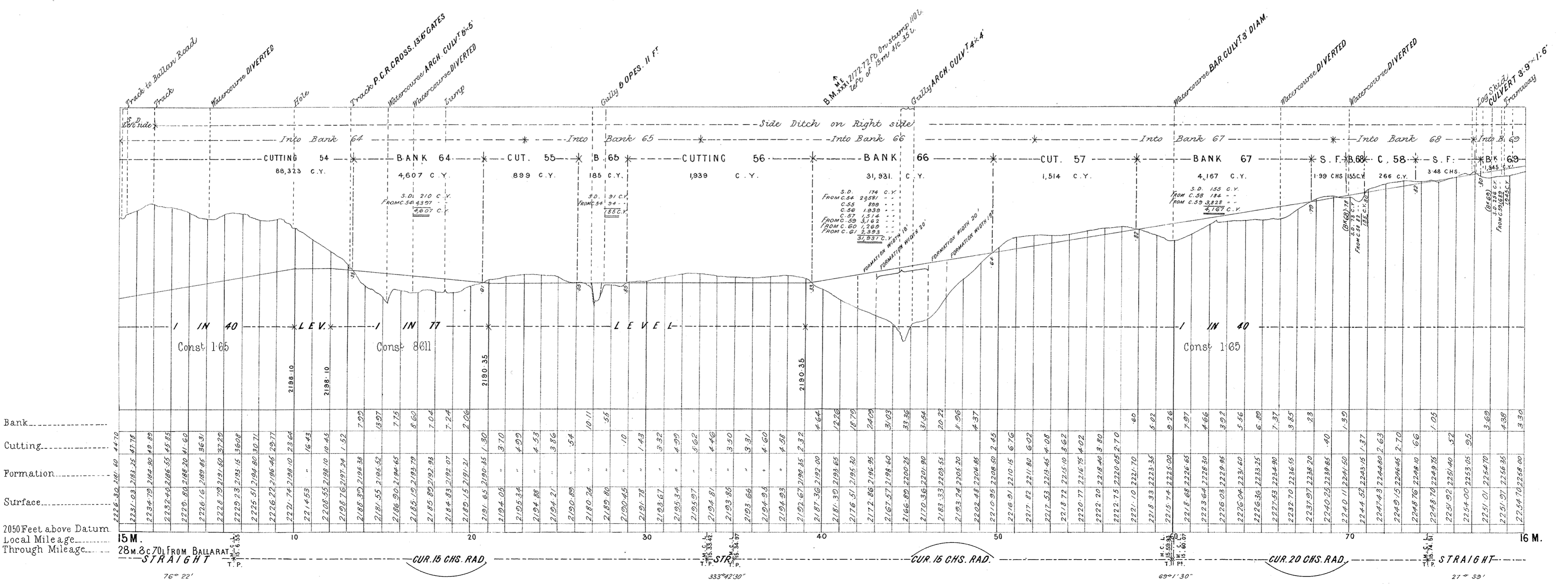
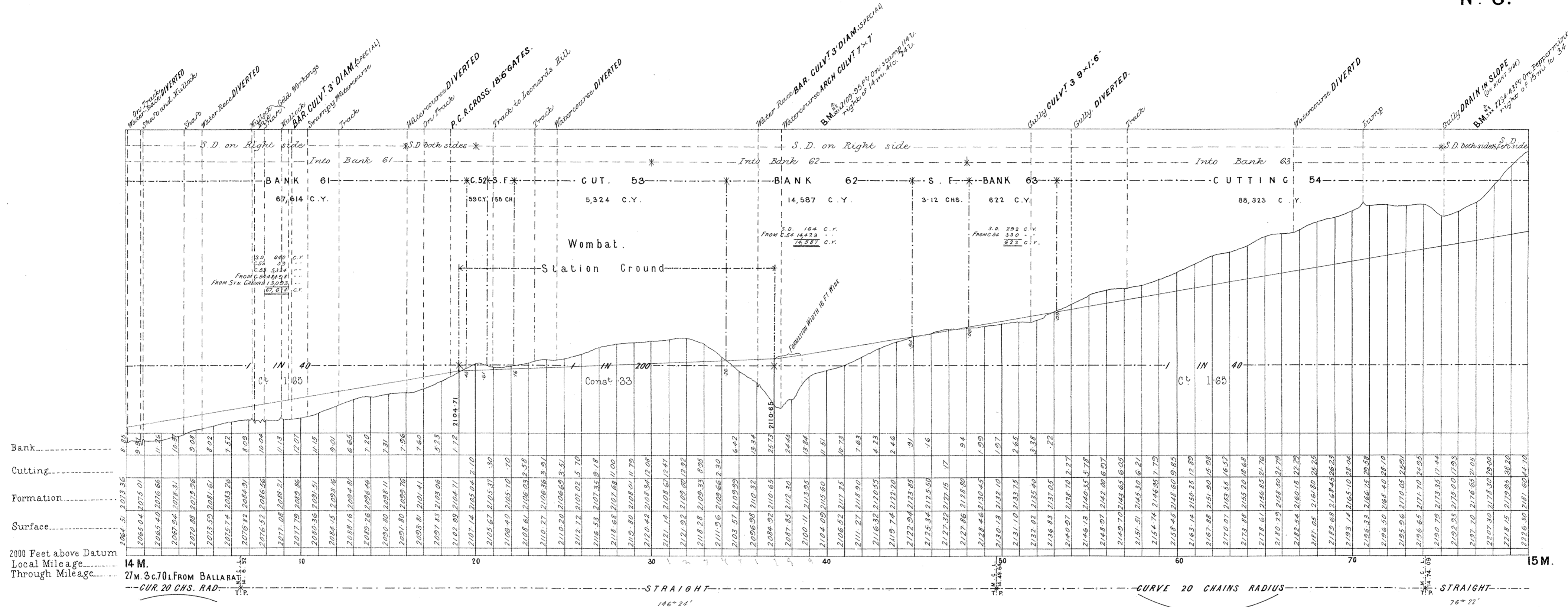
CONTRACT N<sup>o</sup> 2378.  
N<sup>o</sup> 7.



# VICTORIAN RAILWAYS, CRESWICK AND DAYLESFORD LINE.

SCALES: HORIZONTAL 4 CHAINS TO AN INCH.  
VERTICAL 40 FEET TO AN INCH.

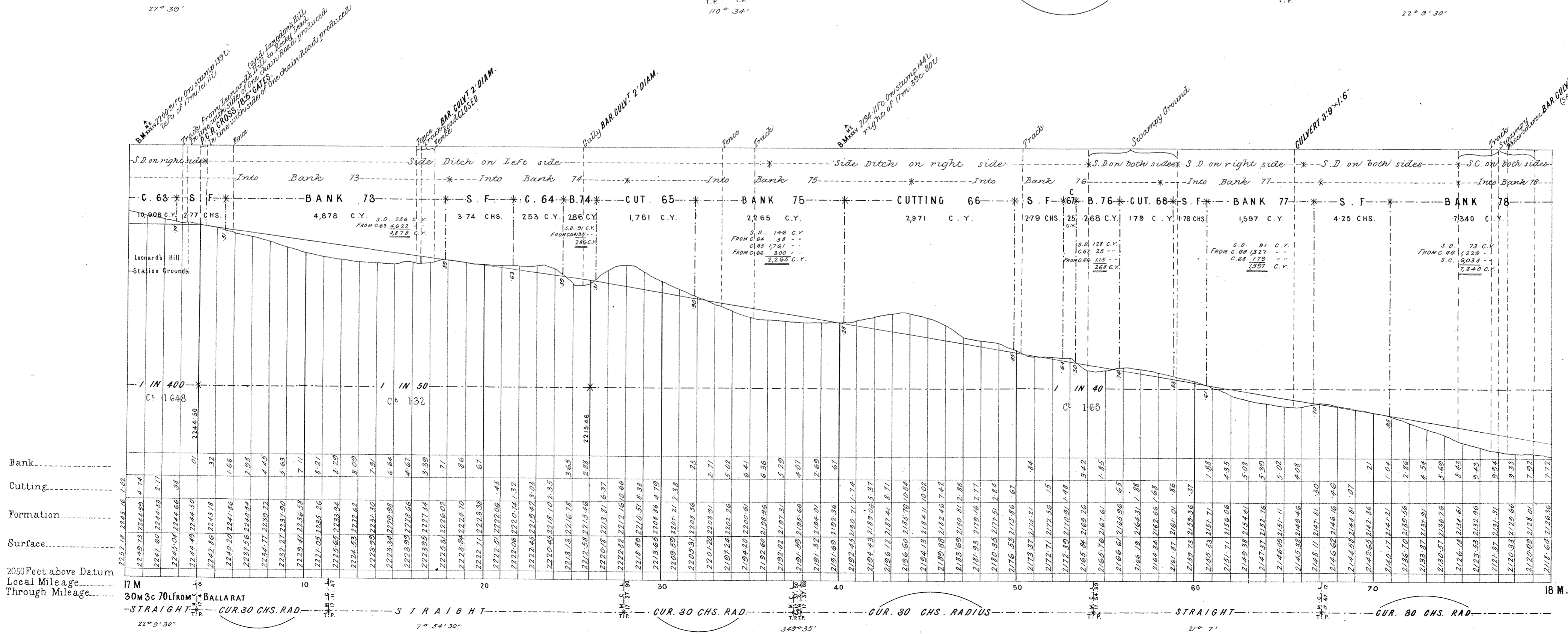
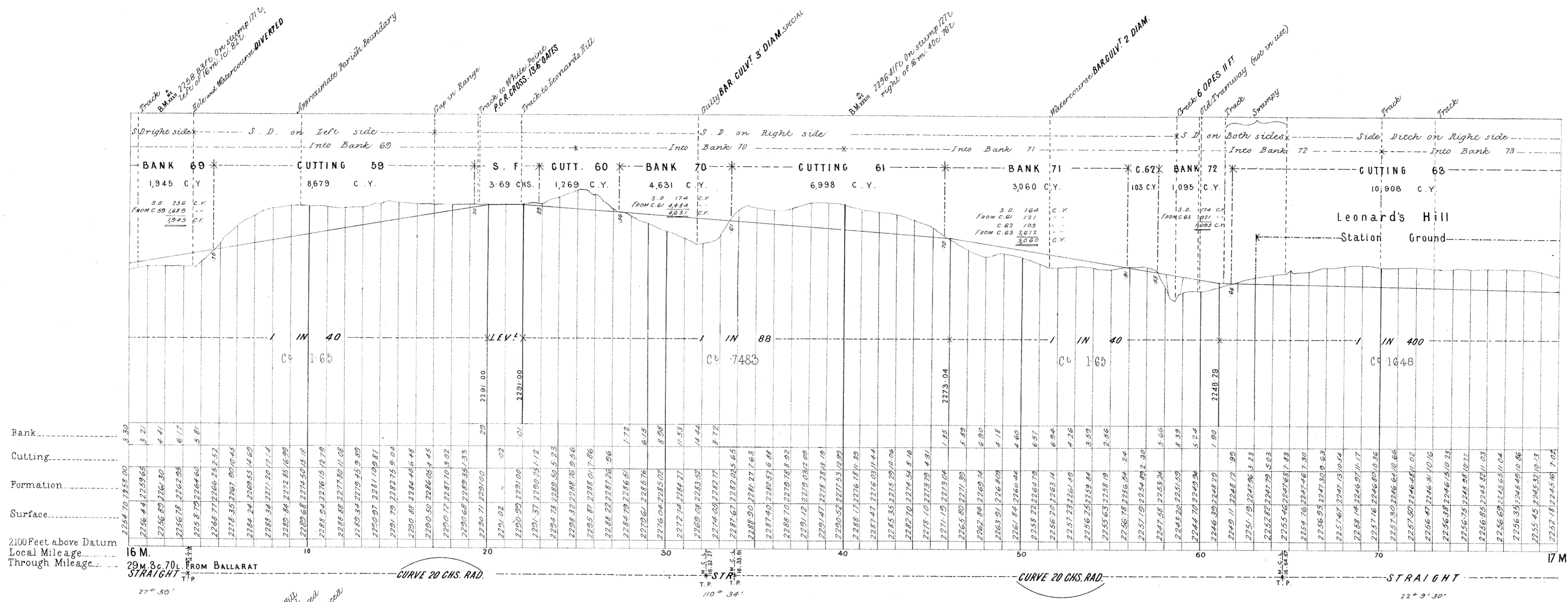
CONTRACT N° 2378.  
N° 8.



# VICTORIAN RAILWAYS, CRESWICK AND DAYLESFORD LINE.

SCALES: (HORIZONTAL 4 CHAINS TO AN INCH.  
VERTICAL 40 FEET TO AN INCH.)

CONTRACT N<sup>o</sup> 2378.  
N<sup>o</sup> 9

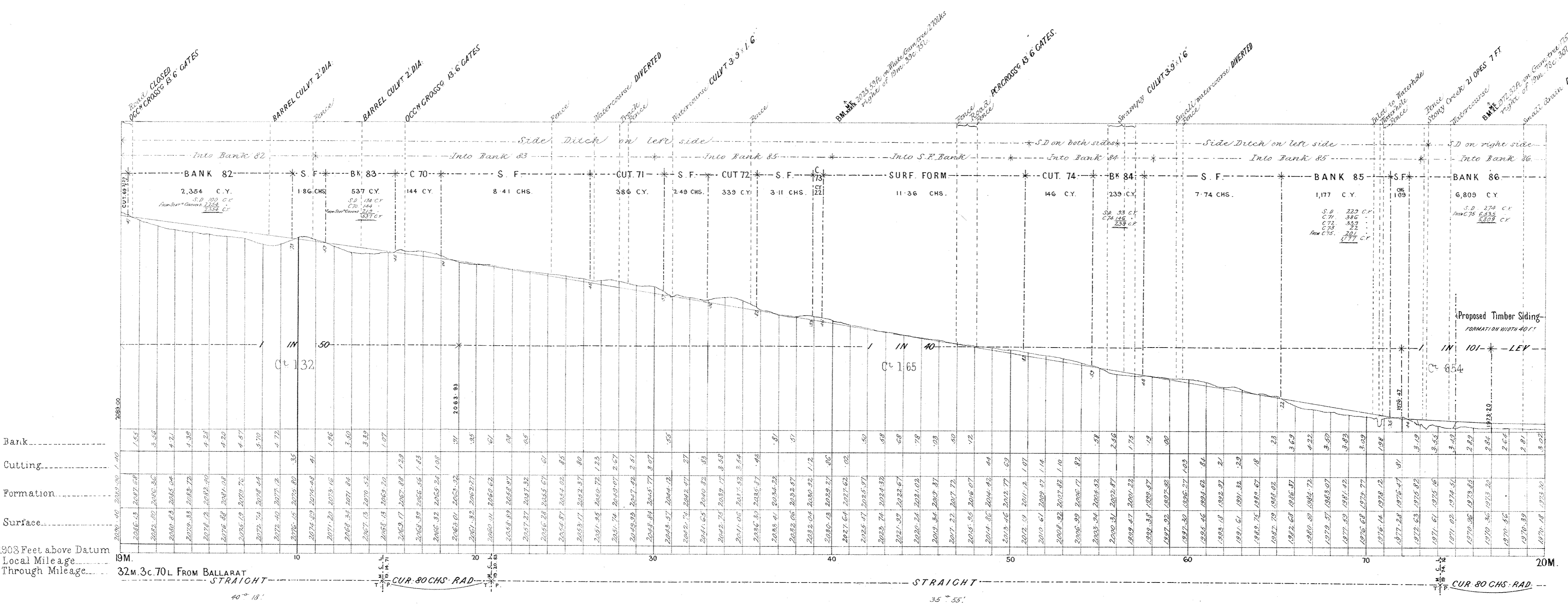
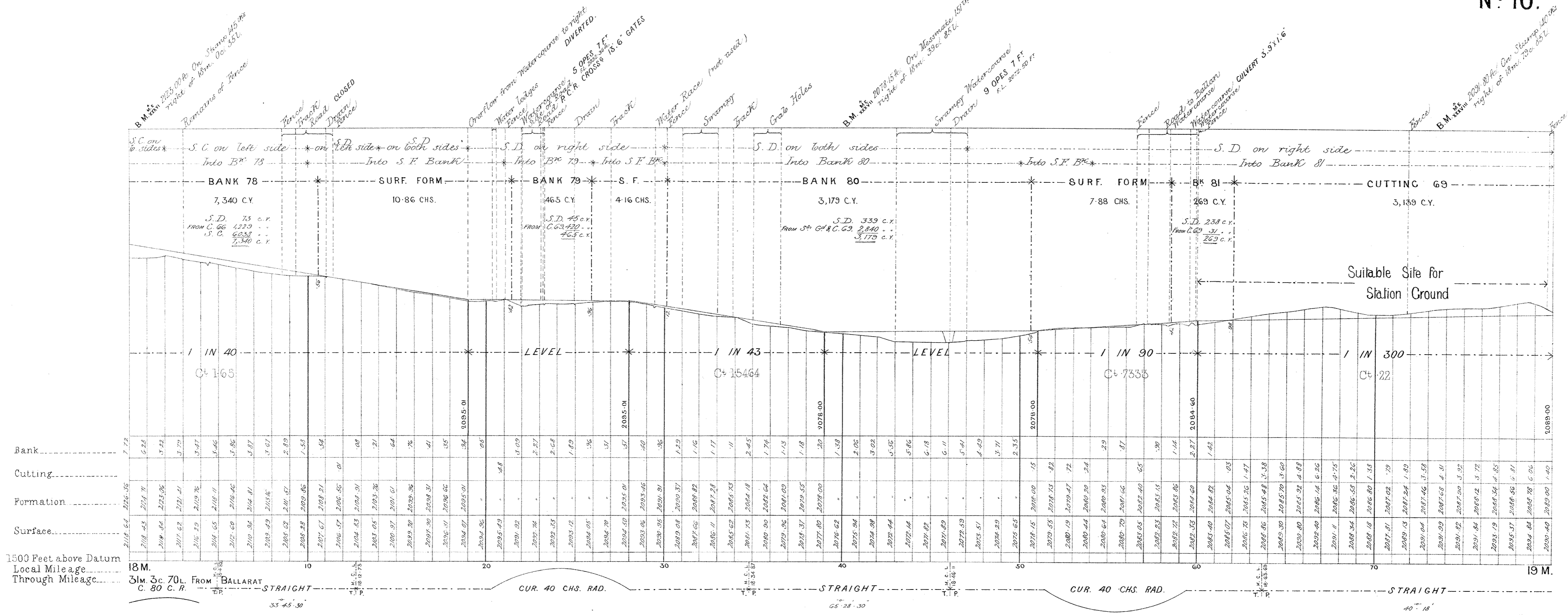




# VICTORIAN RAILWAYS, CRESWICK AND DAYLESFORD LINE.

CONTRACT N<sup>o</sup> 2378.  
N<sup>o</sup> 10.


SCALES: (HORIZONTAL 4 CHAINS TO AN INCH.  
VERTICAL 40 FEET TO AN INCH.)



# VICTORIAN RAILWAYS, CRESWICK AND DAYLESFORD LINE.

CONTRACT N° 2378.  
N° II.

SCALES. (HORIZONTAL 4 CHAINS TO AN INCH.  
VERTICAL 40 FEET TO AN INCH.



# VICTORIAN RAILWAYS. CRESWICK AND DAYLESFORD LINE.

SCALES: (HORIZONTAL 4 CHAINS TO AN INCH.  
VERTICAL 40 FEET TO AN INCH.)

CONTRACT N<sup>o</sup> 2378.  
N<sup>o</sup> 12.

