

# VICTORIAN RAILWAYS,

## MALDON AND LAANECOORIE LINE

### Plan of Land

2<sup>x</sup>

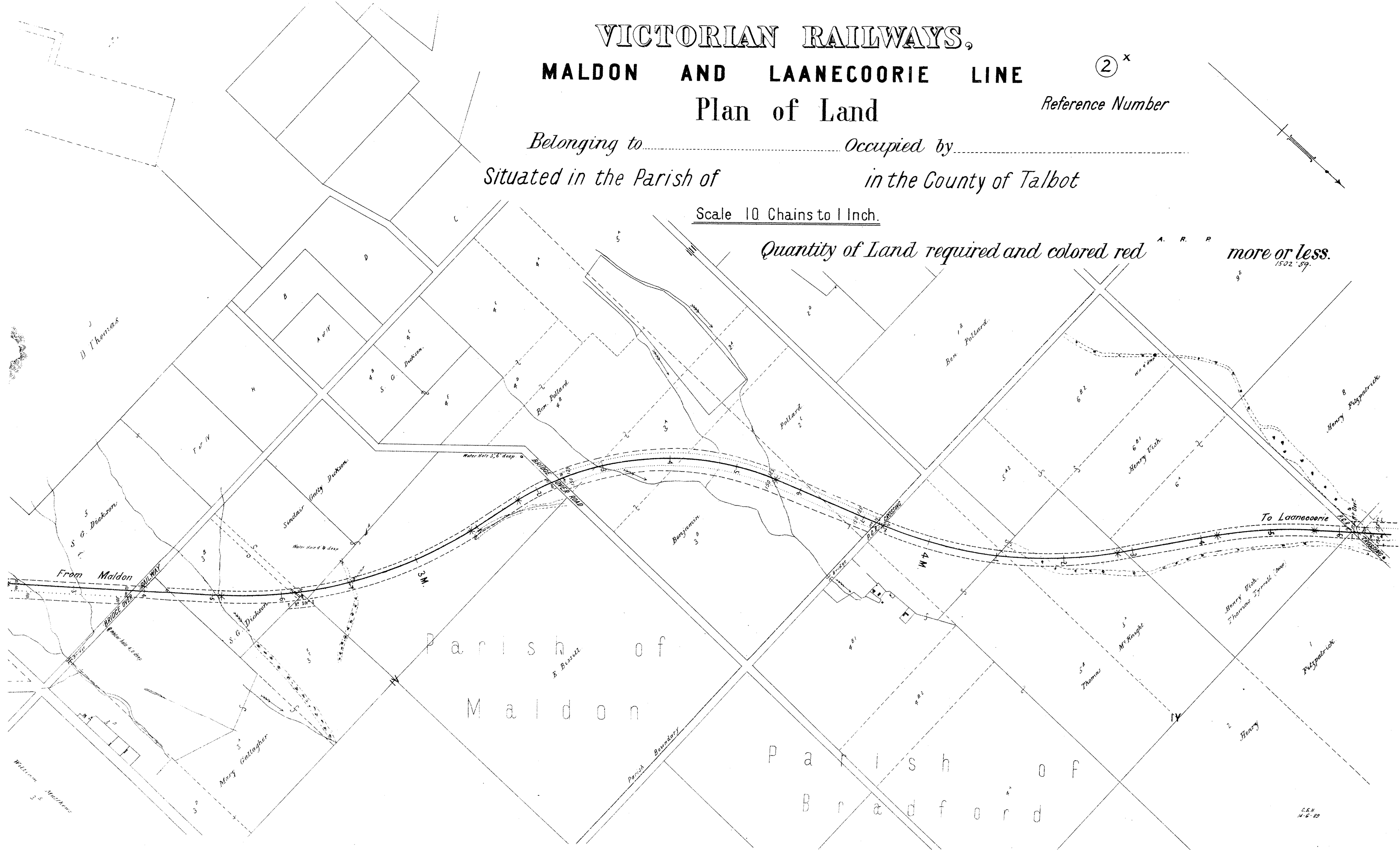
Reference Number

Belonging to ..... Occupied by .....  
Situating in the Parish of ..... in the County of Talbot

Scale 10 Chains to 1 Inch.

Quantity of Land required and colored red *A. R. P.* more or less.

1502 '89.



# VICTORIAN RAILWAYS, MALDON AND LAANECORIE LINE

## Plan of Land

③x

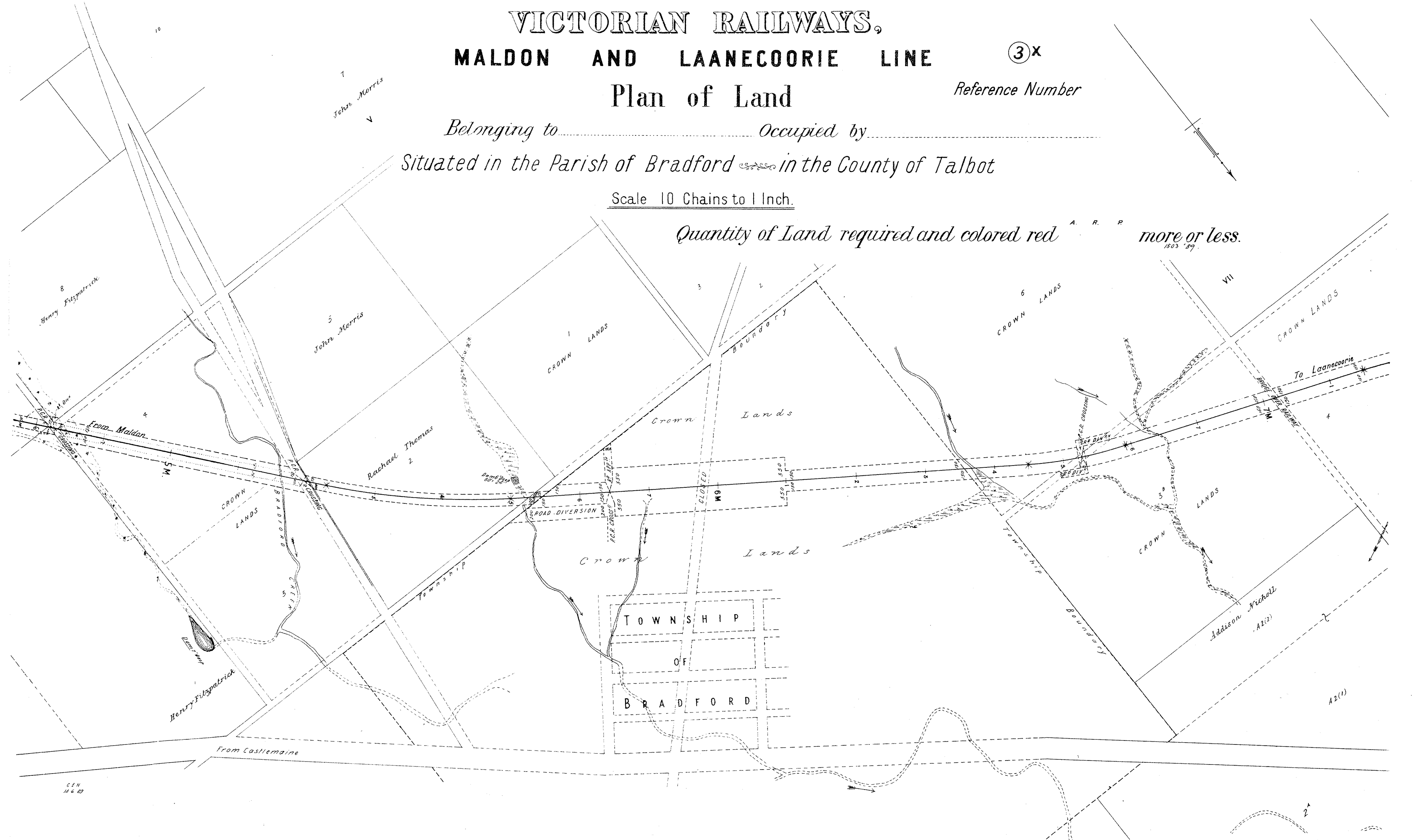
Reference Number

Belonging to..... Occupied by.....

Situating in the Parish of Bradford in the County of Talbot

Scale 10 Chains to 1 Inch.

Quantity of Land required and colored red A. R. P. more or less.



# VICTORIAN RAILWAYS, MALDON AND LAANECORIE LINE Plan of Land

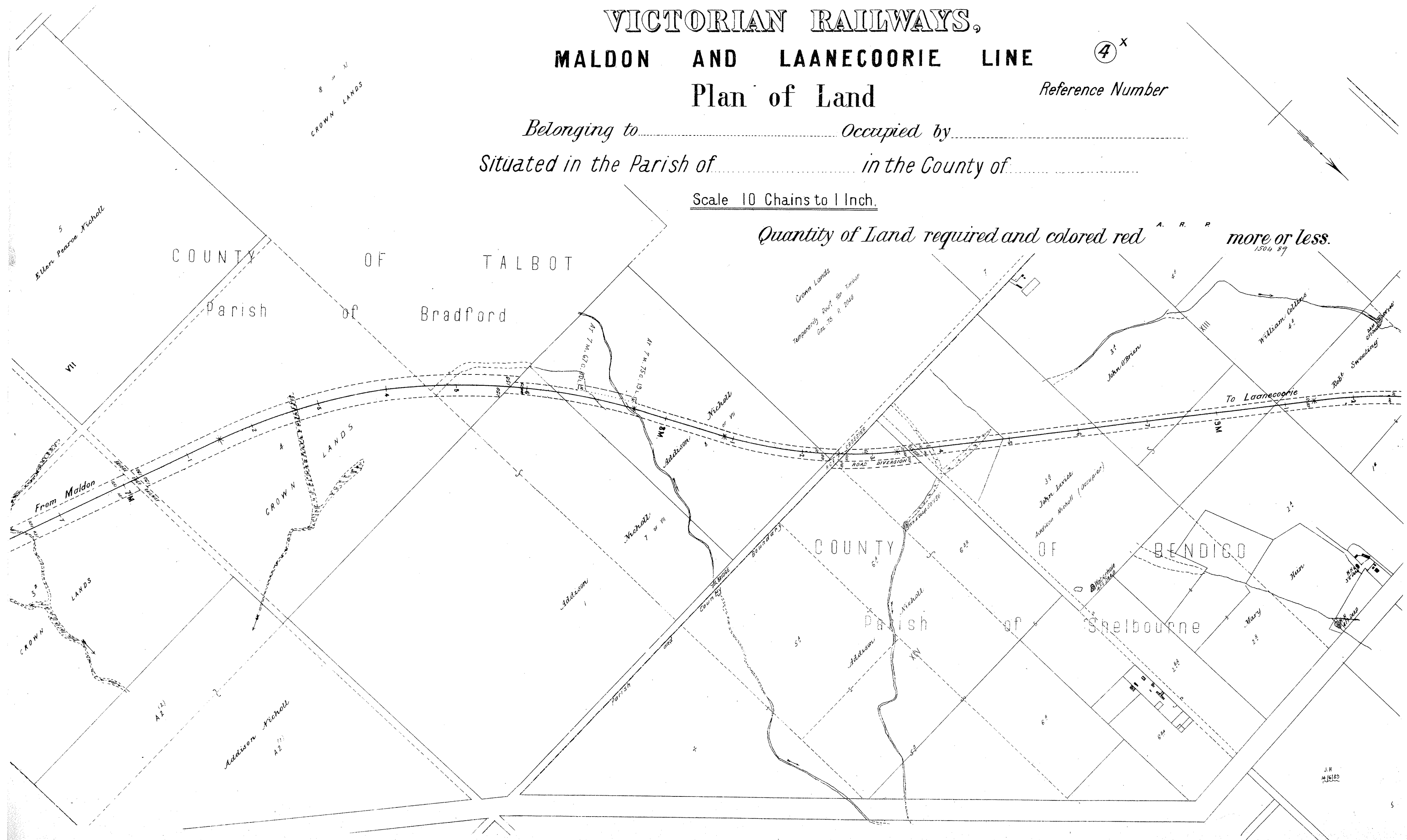
④<sup>x</sup>

Reference Number

Belonging to..... Occupied by.....  
Situating in the Parish of..... in the County of.....

Scale 10 Chains to 1 Inch.

*Quantity of Land required and colored red more or less.*  
1504 89



J.H.  
1889

# VICTORIAN RAILWAYS, MALDON AND LAANECORIE LINE .

5

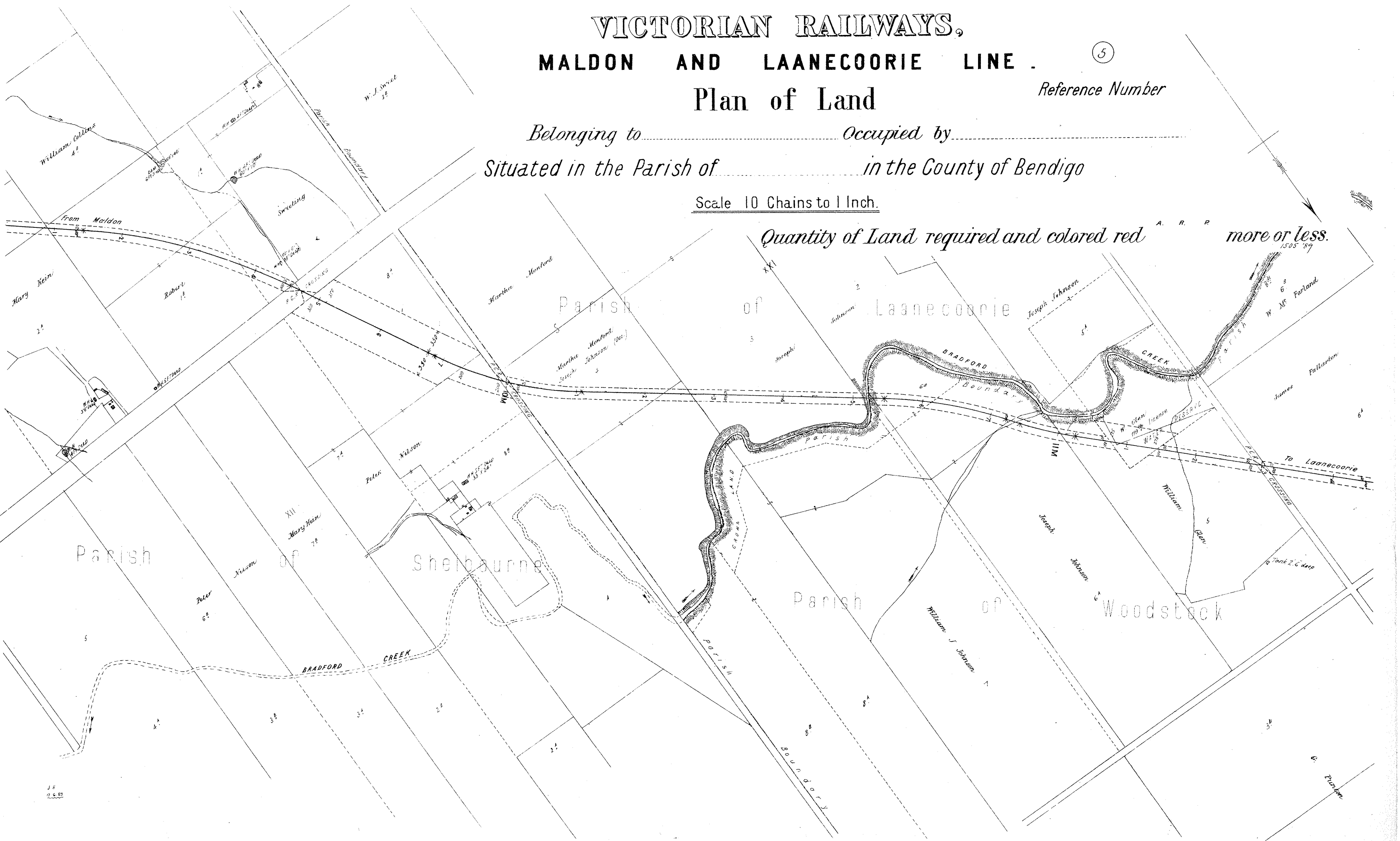
Reference Number

## Plan of Land

Belonging to ..... Occupied by .....  
Situating in the Parish of ..... in the County of Bendigo

Scale 10 Chains to 1 Inch.

Quantity of Land required and colored red more or less.



VICTORIAN RAILWAYS,  
MALDON AND LAANECOORIE LINE .  
Plan of Land

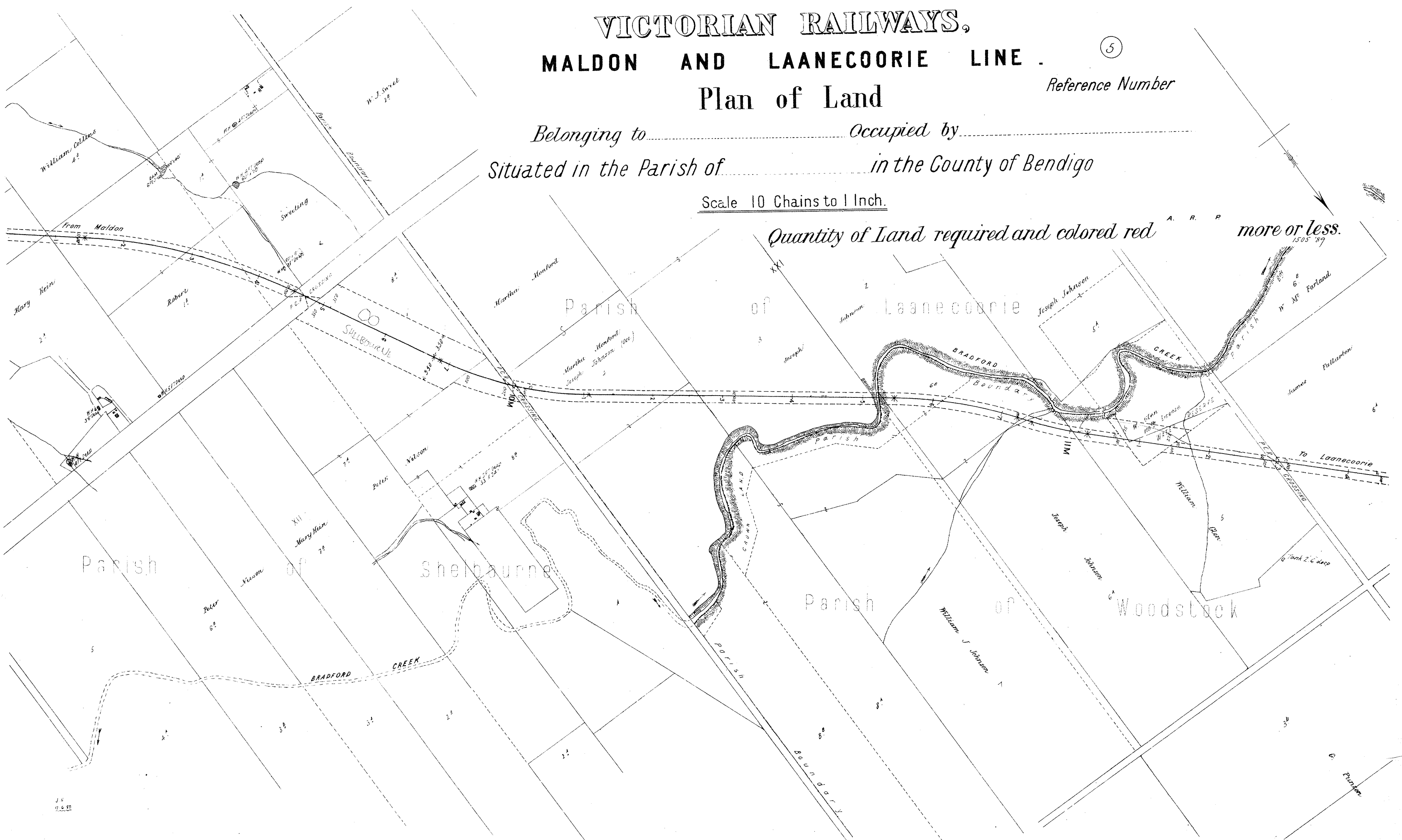
5

Reference Number

Belonging to..... Occupied by.....  
Situating in the Parish of..... in the County of Bendigo

Scale 10 Chains to 1 Inch.

Quantity of Land required and colored red more or less.



# VICTORIAN RAILWAYS, MALDON AND LAANECORIE LINE

6<sup>x</sup>

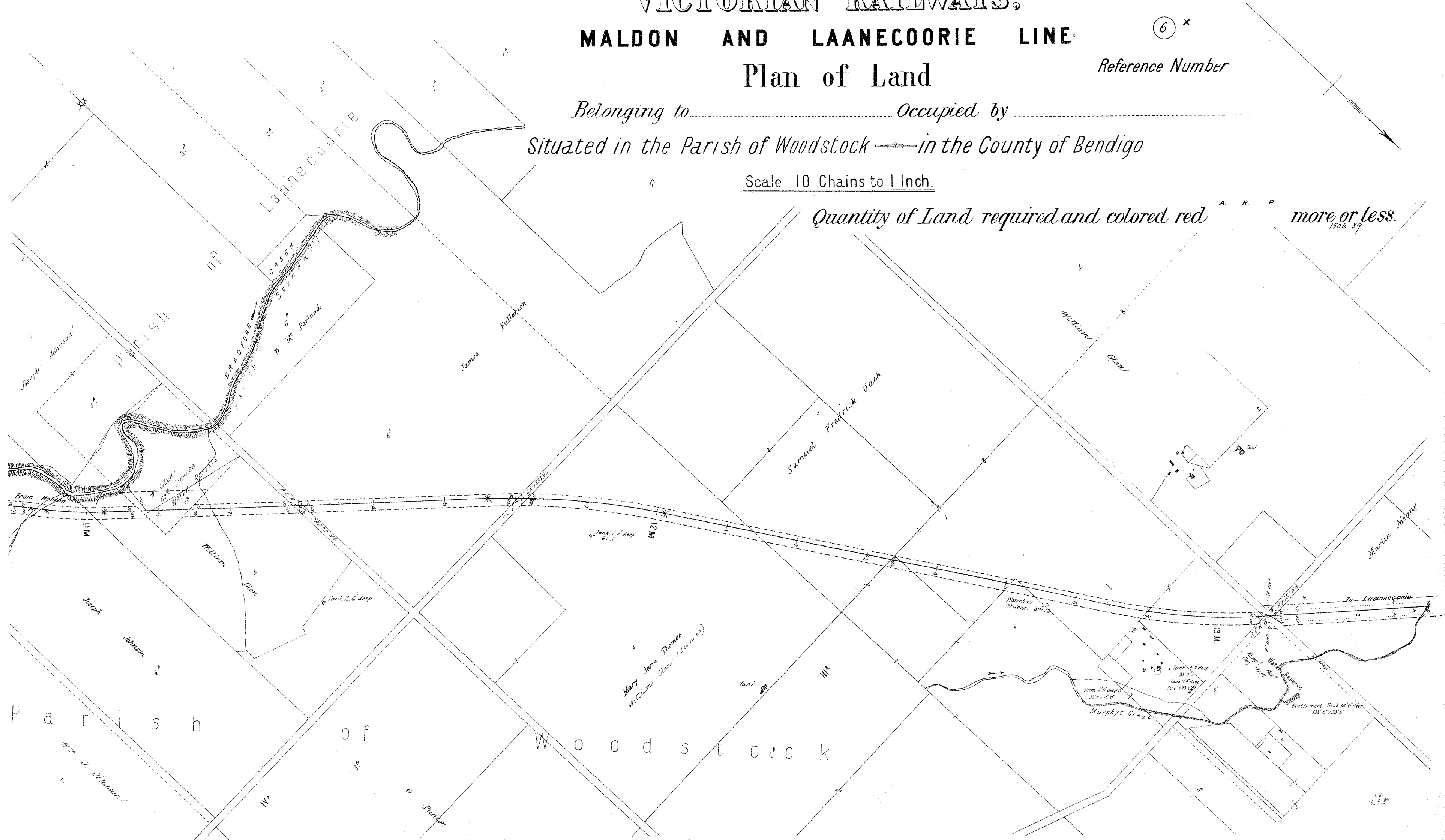
Reference Number

## Plan of Land

Belonging to..... Occupied by.....  
Situating in the Parish of Woodstock — in the County of Bendigo

Scale 10 Chains to 1 Inch.

Quantity of Land required and colored red A. R. P. more or less.  
1506 89



# VICTORIAN RAILWAYS, MALDON AND LAANECORIE LINE

(7) x

Reference Number

## Plan of Land

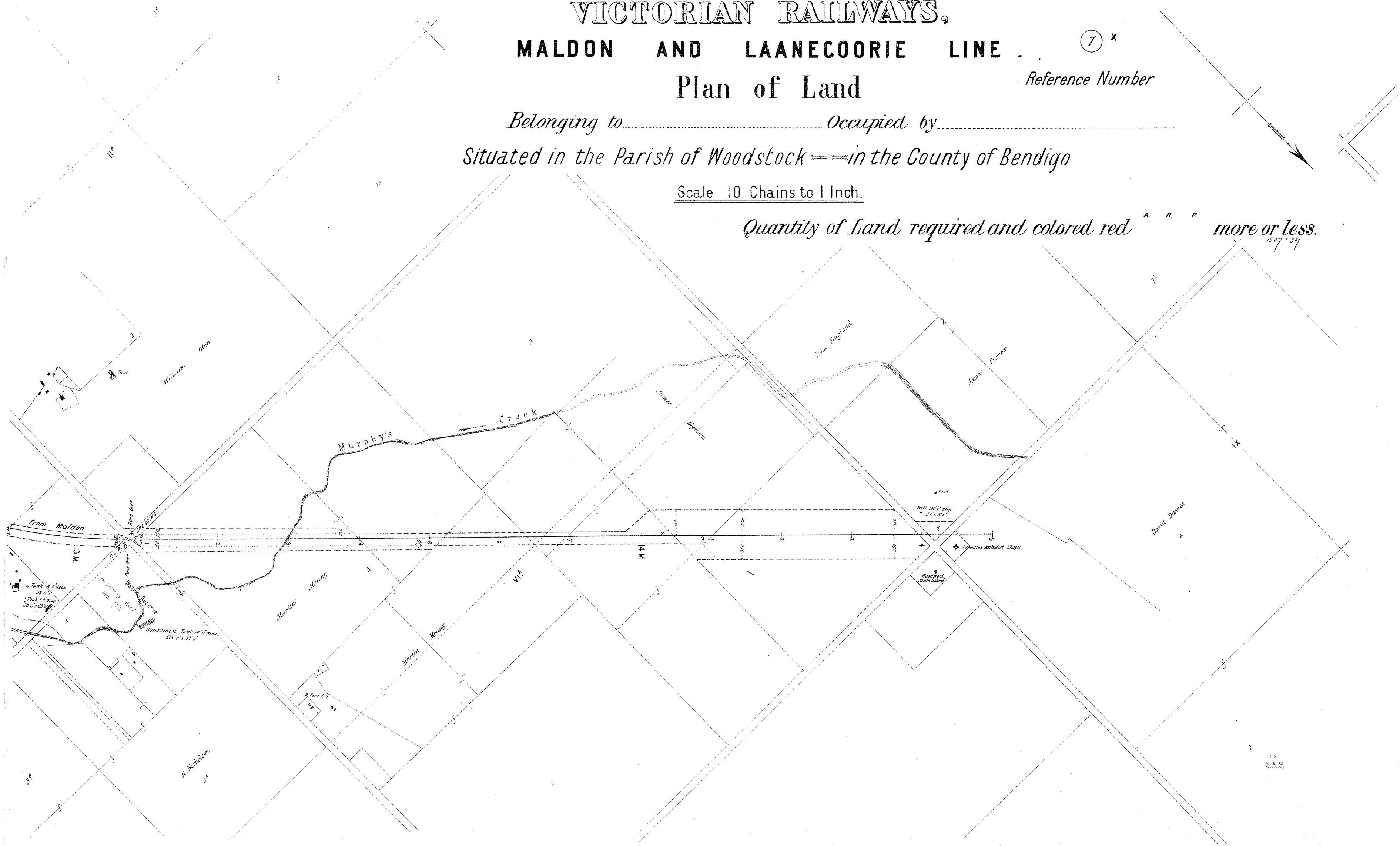
Belonging to ..... Occupied by .....

Situated in the Parish of Woodstock in the County of Bendigo

Scale 10 Chains to 1 Inch.

Quantity of Land required and colored red <sup>A. R. P.</sup> more or less.

1507' 39"



J. H.  
21. 4. 88



# VICTORIAN RAILWAYS, MALDON AND LAANECOORIE LINE .

(7) x

Reference Number

## Plan of Land

Belonging to..... Occupied by.....

Situated in the Parish of Woodstock in the County of Bendigo

Scale 10 Chains to 1 Inch.

Quantity of Land required and colored red *more or less.*  
1507' 39"

