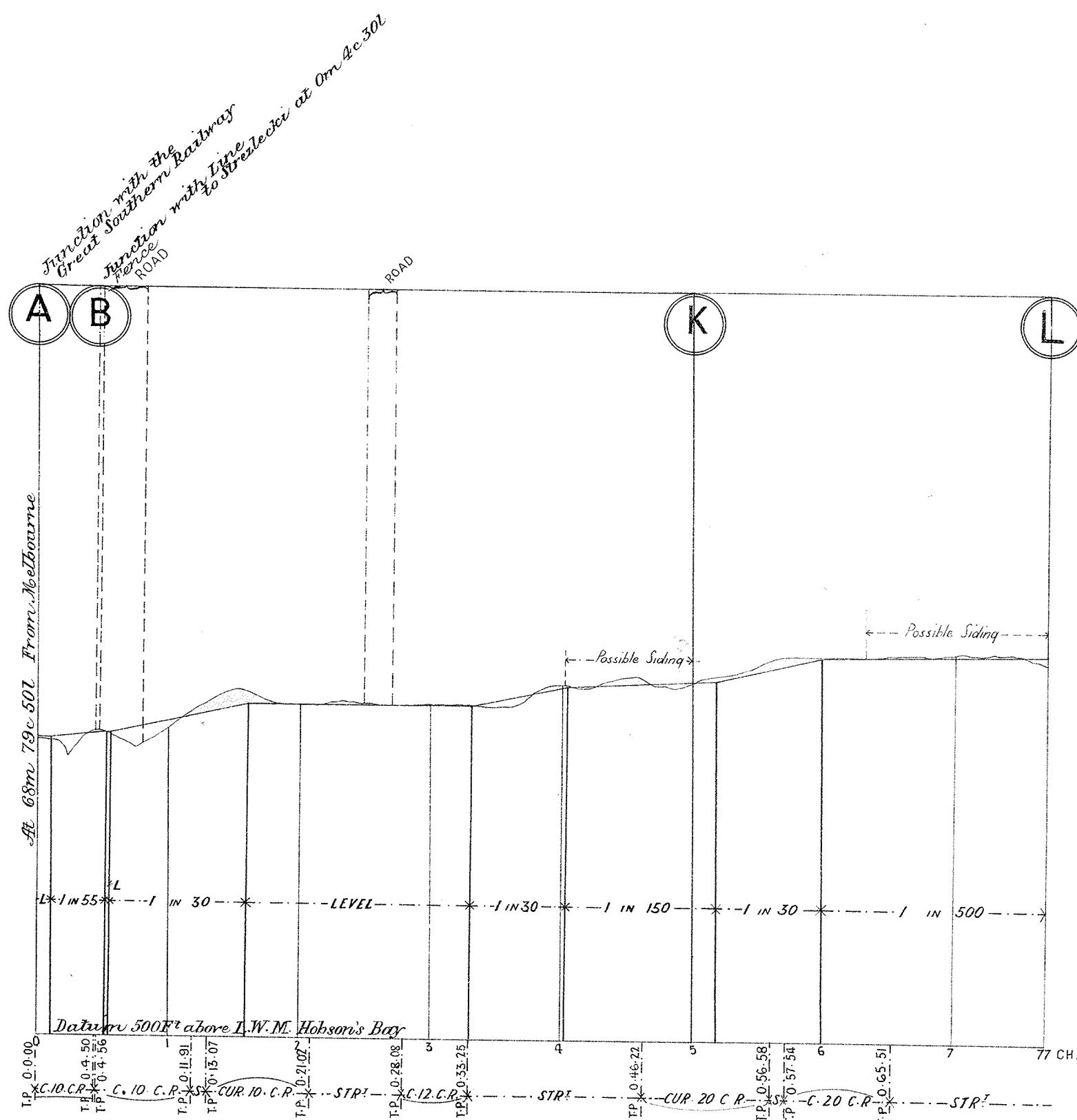


# VICTORIAN RAILWAYS,

## Trial Survey

### Siding from Korumburra to Coal Creek Coal C<sup>os</sup> Mine

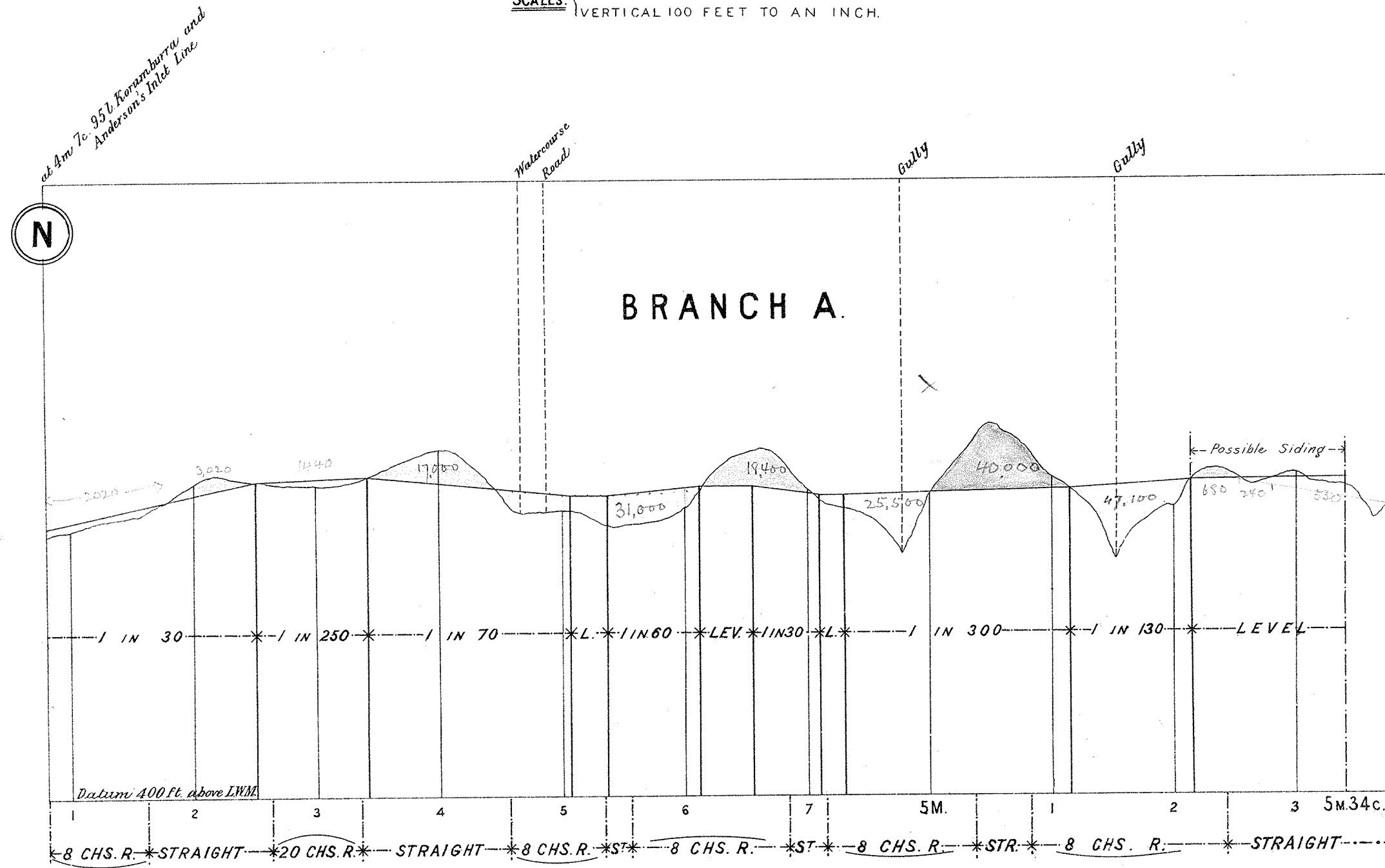
SCALES { HORIZONTAL 10 CHAINS TO AN INCH.  
VERTICAL 100 FEET TO AN INCH.



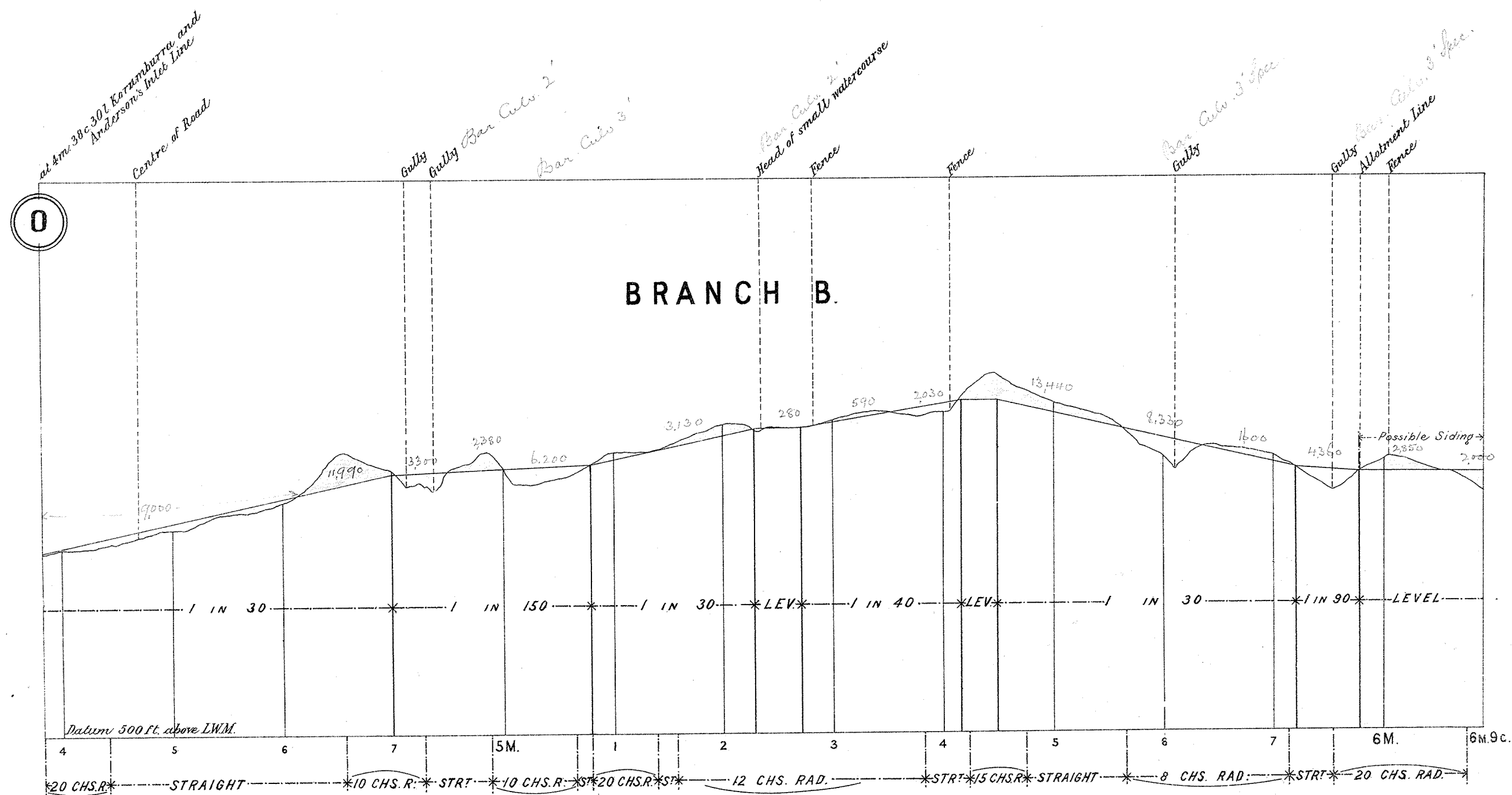
Trial Survey

Siding from Korumburra to Jumbunna Coal Mine.

SCALES (HORIZONTAL 10 CHAINS TO AN INCH.  
VERTICAL 100 FEET TO AN INCH.



Note. To get through Mileage from junction with Great Southern Railway deduct 8c. 40l.



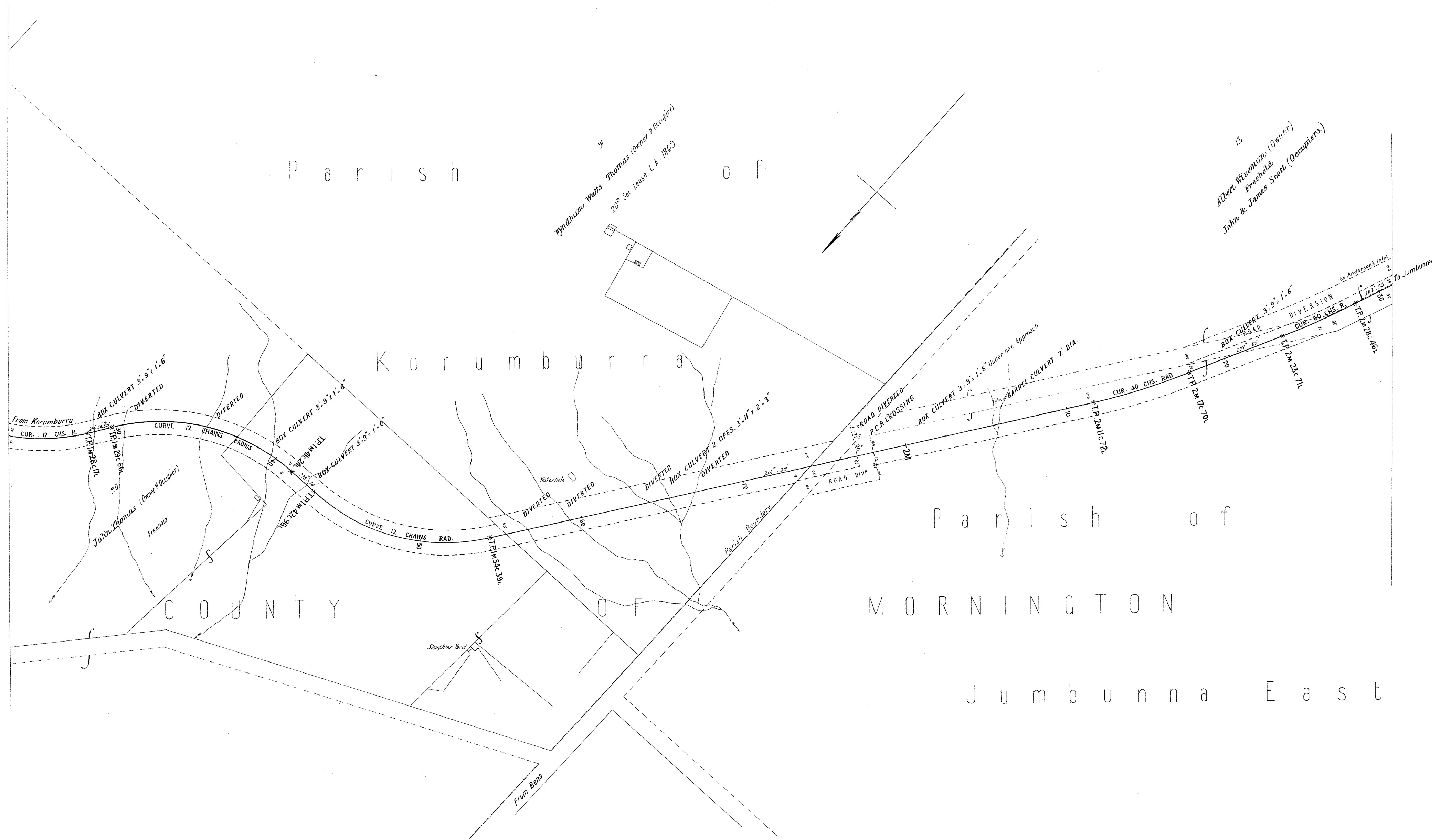
formation  
13' 6" Cutting  
12' 0" Bank

Note. To get through Mileage from junction with Great Southern Railway deduct 8c. 40l.

# VICTORIAN RAILWAYS, KORUMBURRA AND JUMBUNNA RAILWAY

SCALE 4 CHAINS TO AN INCH

CONTRACT N<sup>o</sup> 4828.  
N<sup>o</sup> 2

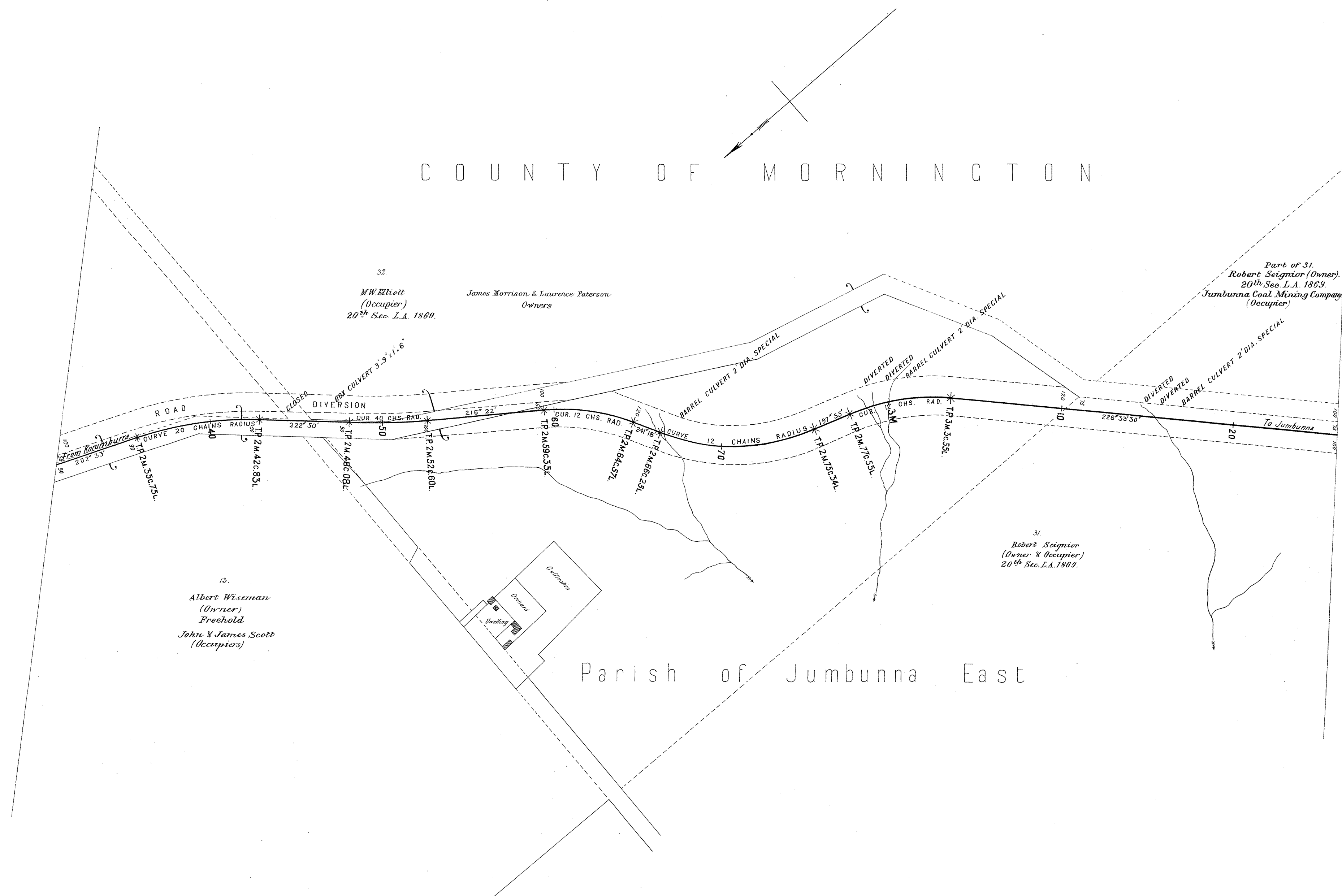


# VICTORIAN RAILWAYS, KORUMBURRA AND JUMBUNNA RAILWAY

SCALE. 4 CHAINS TO AN INCH

CONTRACT N<sup>o</sup> 4828.  
N<sup>o</sup> 3

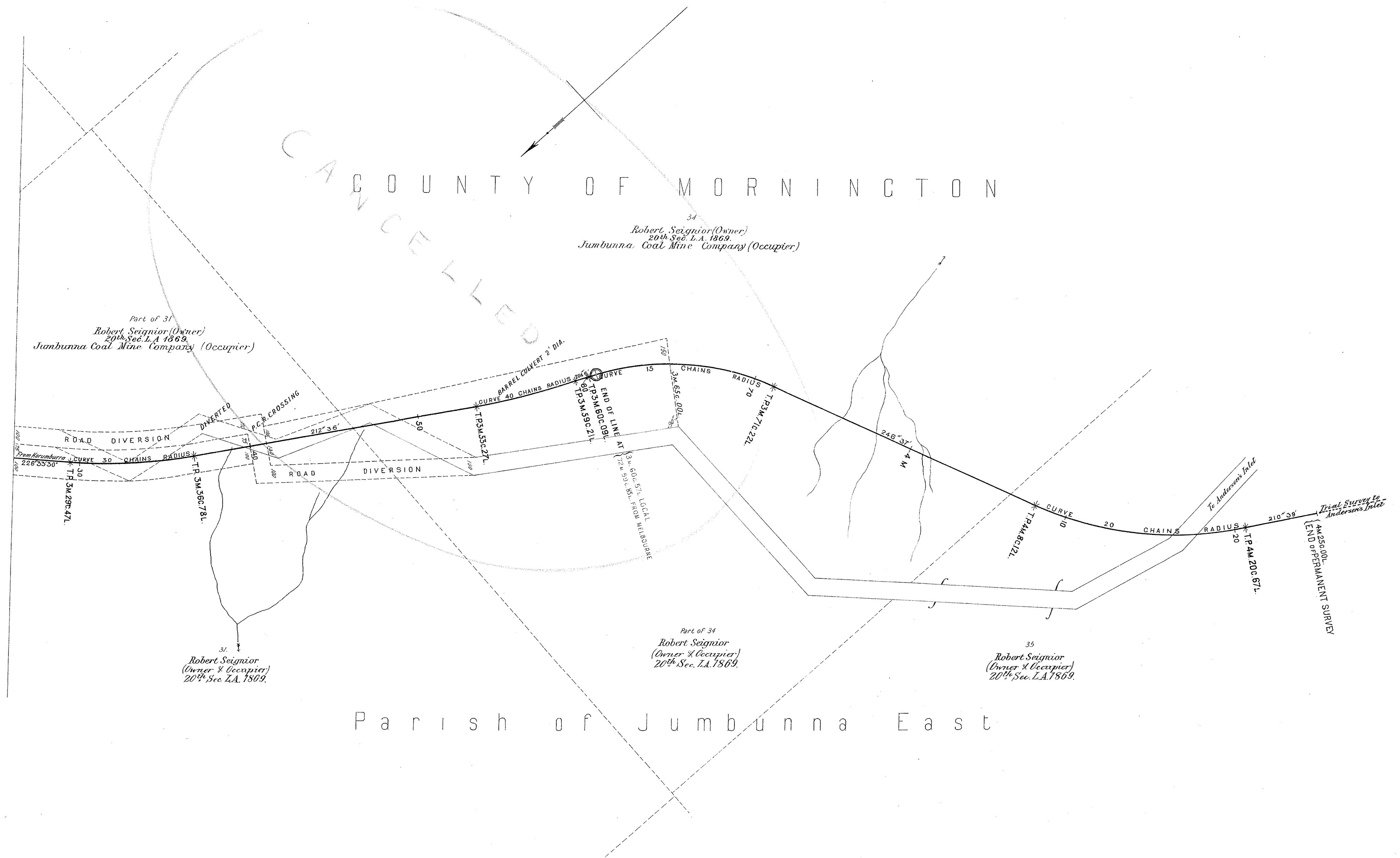
C O U N T Y O F M O R N I N G T O N



# VICTORIAN RAILWAYS, KORUMBURRA AND JUMBUNNA RAILWAY

SCALE. 4 CHAINS TO AN INCH

CONTRACT N<sup>o</sup> ~~4828~~  
N<sup>o</sup> 4



# VICTORIAN RAILWAYS, KORUMBURRA AND JUMBUNNA RAILWAY

SCALE: 10 CHAINS TO AN INCH

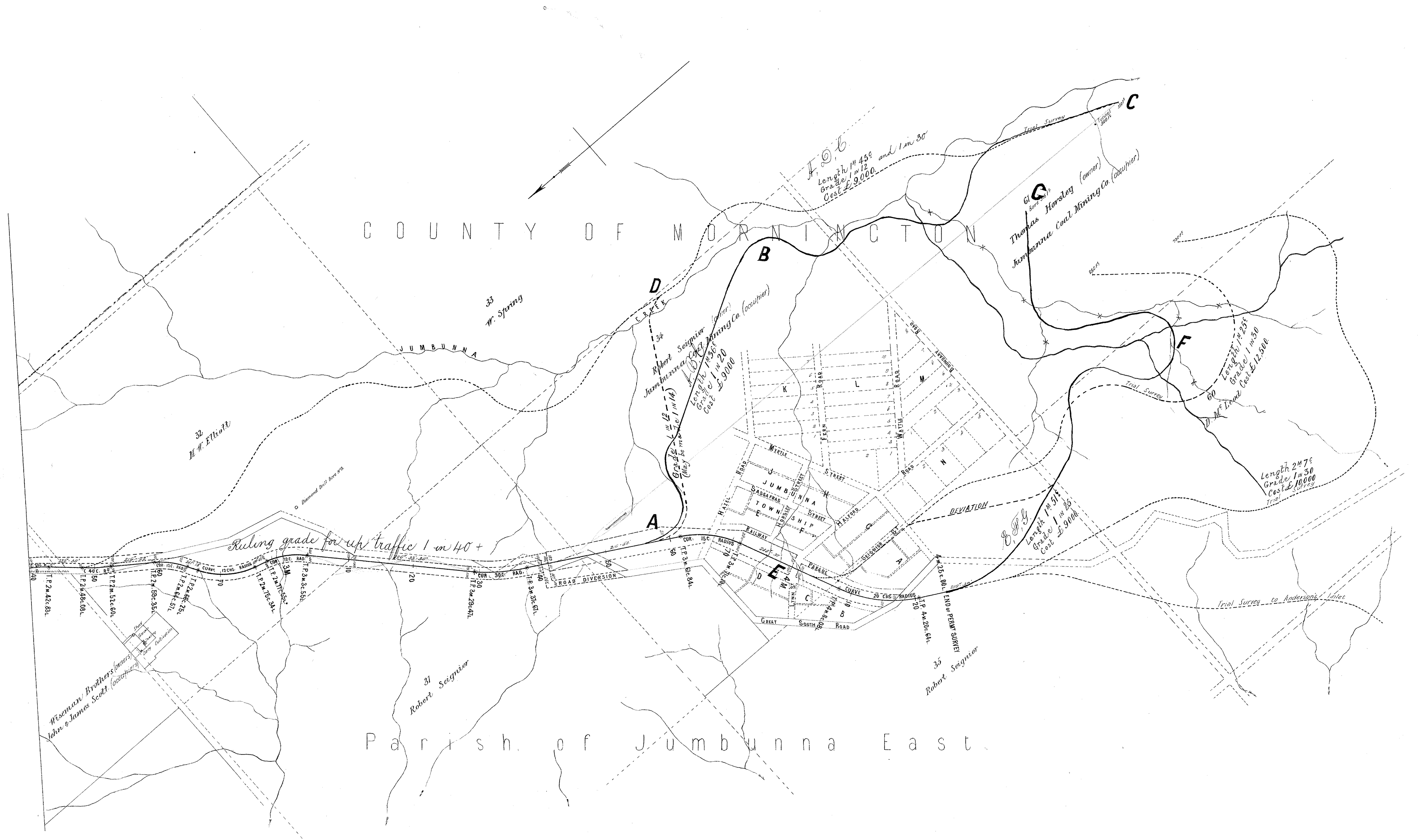
No. 1.



# VICTORIAN RAILWAYS, KORUMBURRA AND JUMBUNNA RAILWAY

SCALE. 10 CHAINS TO AN INCH

Nº 2

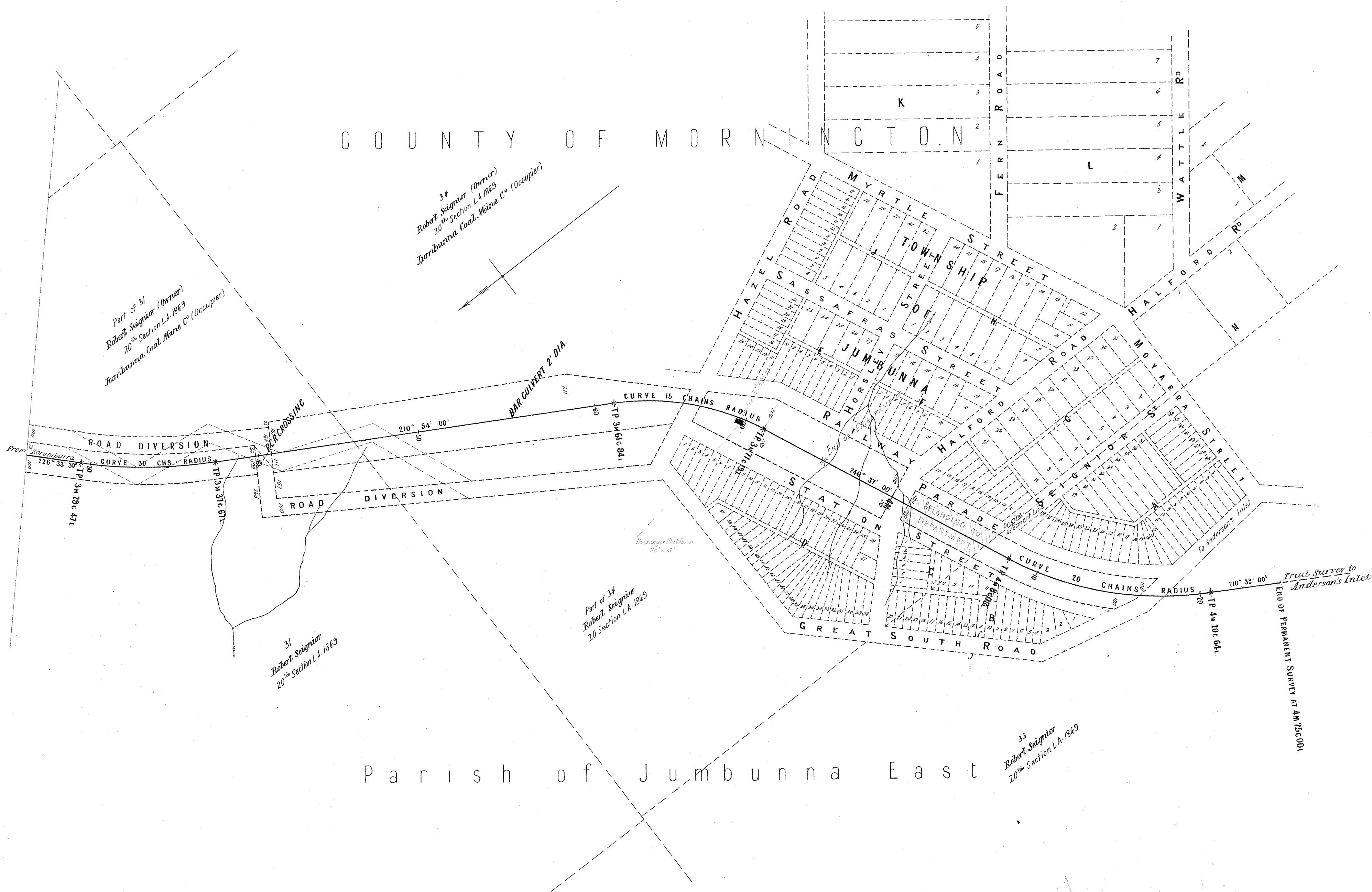




# VICTORIAN RAILWAYS, KORUMBURRA AND JUMBUNNA RAILWAY

SCALE. 4 CHAINS TO AN INCH

N<sup>o</sup> 4<sup>+</sup>





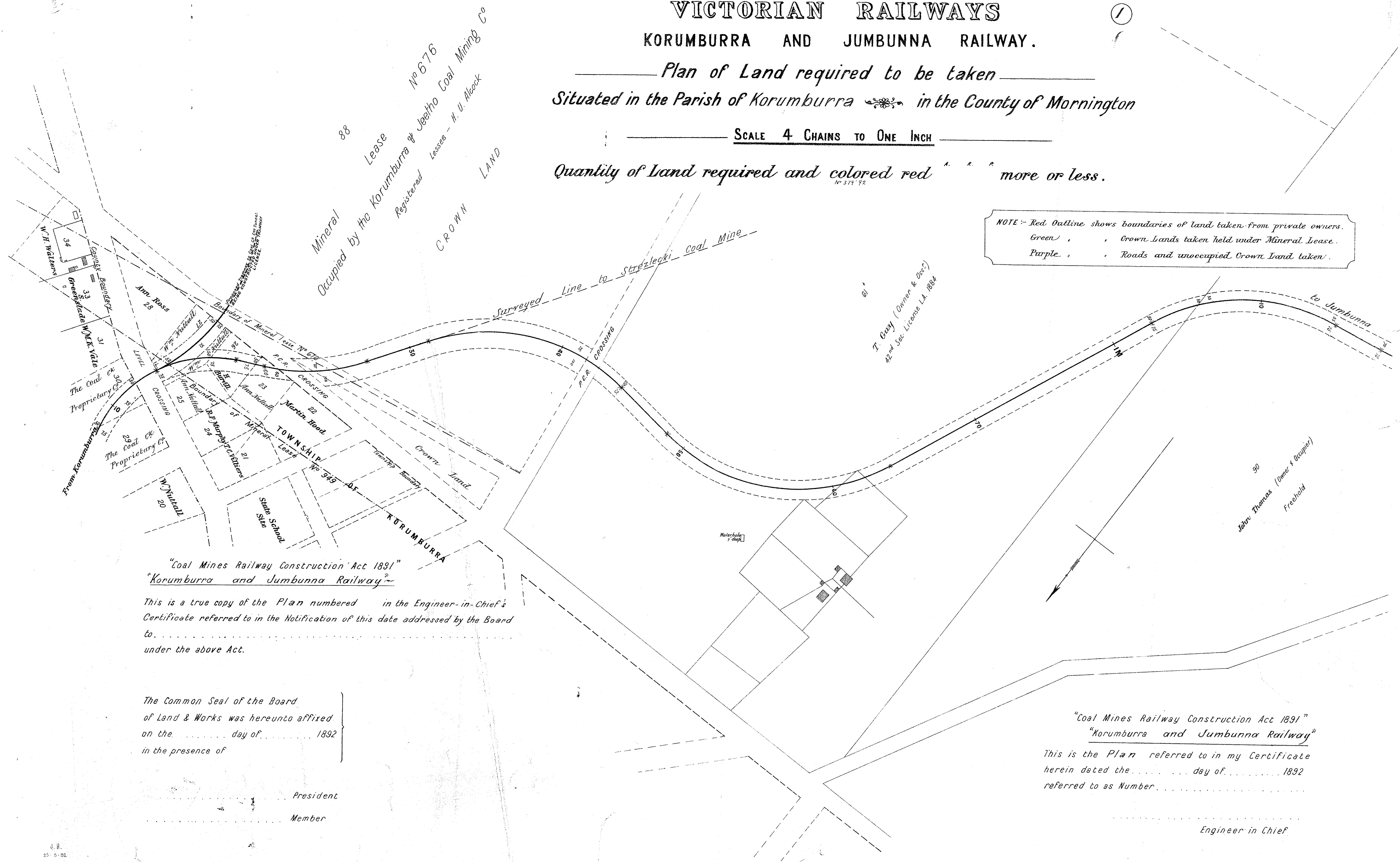
# VICTORIAN RAILWAYS KORUMBURRA AND JUMBUNNA RAILWAY.

*Plan of Land required to be taken*  
*Situated in the Parish of Korumburra in the County of Mornington*

SCALE 4 CHAINS TO ONE INCH

*Quantity of land required and colored red* more or less.

NOTE:- Red Outline shows boundaries of land taken from private owners.  
Green , , Crown Lands taken held under Mineral Lease.  
Purple , , Roads and unoccupied Crown Land taken.



*“Coal Mines Railway Construction Act 1891”  
“Korumburra and Jumbunna Railway”*

*This is a true copy of the Plan numbered \_\_\_\_\_ in the Engineer-in-Chief's Certificate referred to in the Notification of this date addressed by the Board to \_\_\_\_\_ under the above Act.*

*The Common Seal of the Board  
of Land & Works was hereunto affixed  
on the \_\_\_\_\_ day of \_\_\_\_\_ 1892  
in the presence of*

President  
Member

*“Coal Mines Railway Construction Act 1891”  
“Korumburra and Jumbunna Railway”*

*This is the Plan referred to in my Certificate herein dated the \_\_\_\_\_ day of \_\_\_\_\_ 1892 referred to as Number \_\_\_\_\_*

Engineer in Chief

# VICTORIAN RAILWAYS

## KORUMBURRA AND JUMBUNNA RAILWAY.

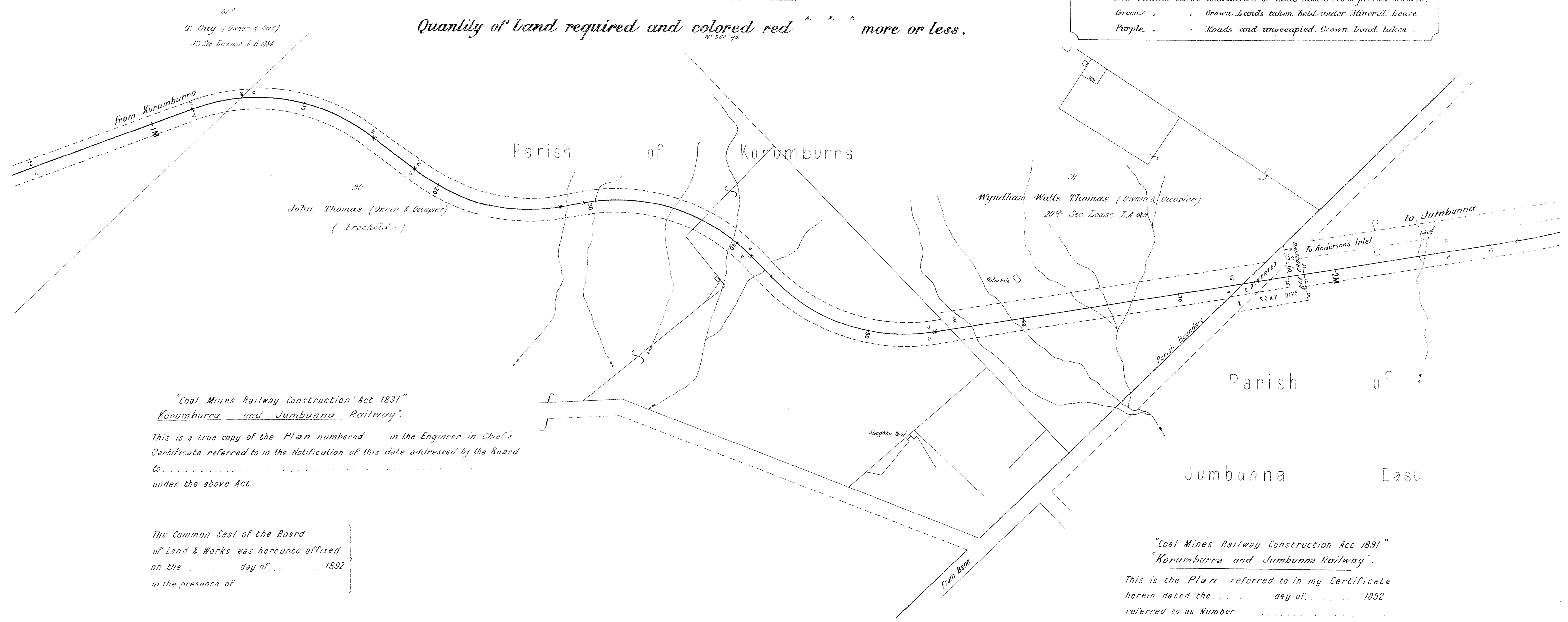

②

Plan of Land required to be taken  
Situated in the Parish of Korumburra in the County of Mornington

SCALE 4 CHAINS TO ONE INCH

Quantity of land required and colored red more or less.

NOTE: Red Outline shows boundaries of land taken from private owners.  
Green, Crown Lands taken held under Mineral Lease.  
Purple, Roads and unoccupied Crown Land taken.



61<sup>A</sup>  
T. Gray (Owner & Occ<sup>r</sup>)  
#2 Sec License J.A. 1884

90  
John Thomas (Owner & Occupier)  
(Freehold)

91  
Wynham Walls Thomas (Owner & Occupier)  
20<sup>th</sup> Sec Lease J.A. 1881

"Coal Mines Railway Construction Act 1891"  
"Korumburra and Jumbunna Railway"

This is a true copy of the Plan numbered \_\_\_\_\_ in the Engineer-in-Chief's Certificate referred to in the Notification of this date addressed by the Board to \_\_\_\_\_ under the above Act.

The Common Seal of the Board of Land & Works was hereunto affixed on the \_\_\_\_\_ day of \_\_\_\_\_ 1892 in the presence of

..... President  
..... Member

"Coal Mines Railway Construction Act 1891"  
"Korumburra and Jumbunna Railway"

This is the Plan referred to in my Certificate herein dated the \_\_\_\_\_ day of \_\_\_\_\_ 1892 referred to as Number \_\_\_\_\_

.....  
Engineer in Chief

VICTORIAN RAILWAYS  
KORUMBURRA AND JUMBUNNA RAILWAY.

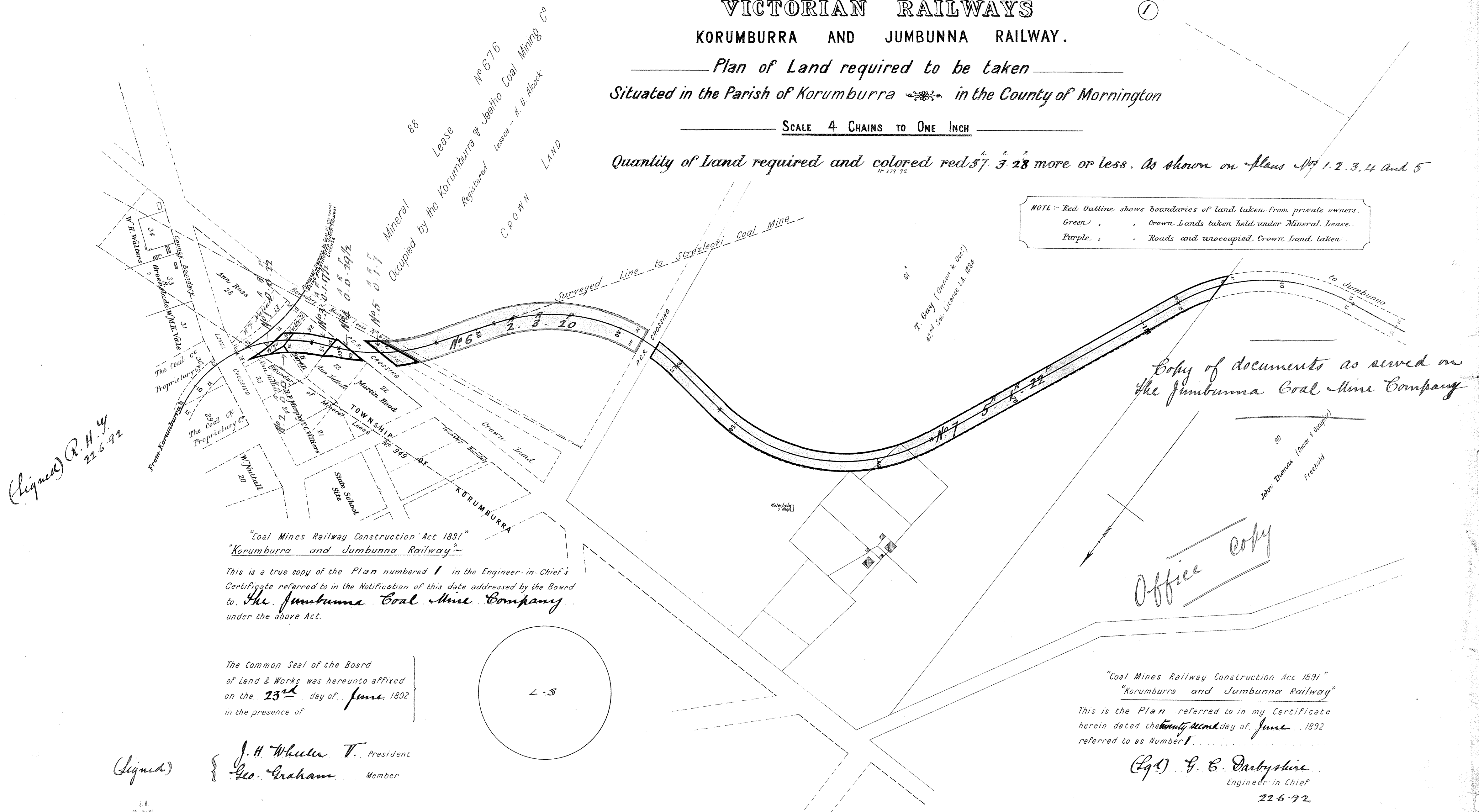
①

Plan of Land required to be taken  
Situating in the Parish of Korumburra in the County of Mornington

SCALE 4 CHAINS TO ONE INCH

Quantity of Land required and colored red 57.328 more or less. As shown on Plans Nos 1, 2, 3, 4 and 5

NOTE: Red Outline shows boundaries of land taken from private owners.  
Green, Crown Lands taken held under Mineral Lease.  
Purple, Roads and unoccupied Crown Land taken.



(Signed) R. H. Y  
22.6.92

"Coal Mines Railway Construction Act 1891"  
"Korumburra and Jumbunna Railway"  
This is a true copy of the Plan numbered 1 in the Engineer-in-Chief's Certificate referred to in the Notification of this date addressed by the Board to The Jumbunna Coal Mine Company under the above Act.

The Common Seal of the Board of Land & Works was hereunto affixed on the 23<sup>rd</sup> day of June 1892 in the presence of

(Signed) { J. H. Whittier T. President  
Geo. Graham Member

Copy of documents as served on The Jumbunna Coal Mine Company

Office copy

"Coal Mines Railway Construction Act 1891"  
"Korumburra and Jumbunna Railway"  
This is the Plan referred to in my Certificate herein dated the twenty second day of June 1892 referred to as Number 1

(Signed) G. C. Darbyshire  
Engineer in Chief  
22.6.92

# VICTORIAN RAILWAYS

## KORUMBURRA AND JUMBUNNA RAILWAY.

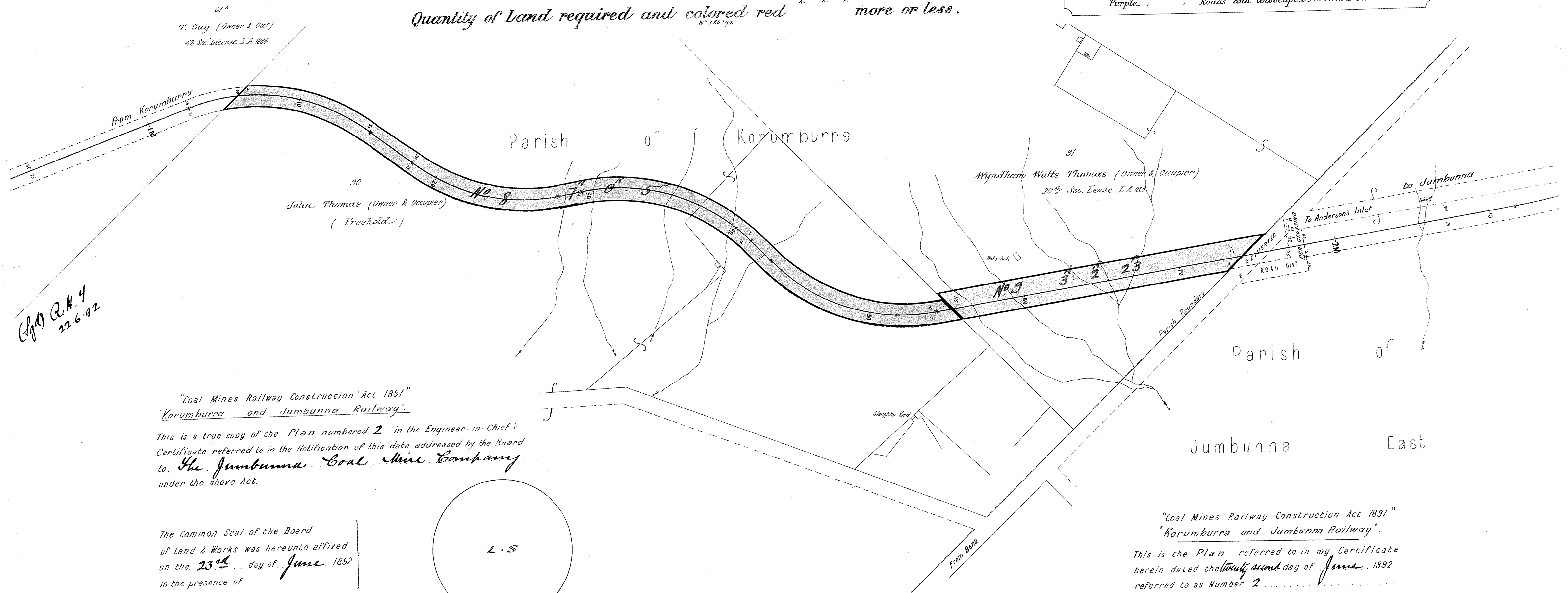
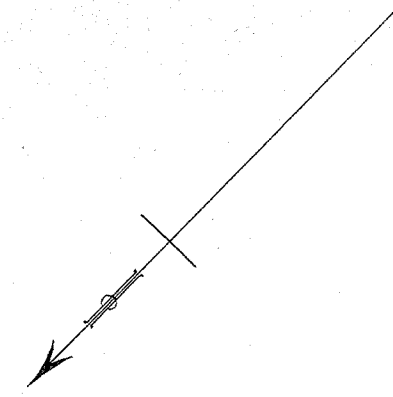
②

Plan of Land required to be taken  
Situated in the Parish of Korumburra in the County of Mornington

SCALE 4 CHAINS TO ONE INCH

Quantity of Land required and colored red <sup>more or less.</sup>

NOTE - Red Outline shows boundaries of land taken from private owners.  
Green , , Crown Lands taken held under Mineral Lease.  
Purple , , Roads and unoccupied Crown Land taken.

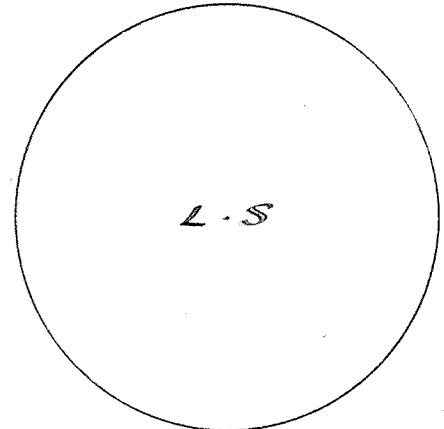


*(Lgd) R.H. 4  
22-6-92*

"Coal Mines Railway Construction Act 1891"  
"Korumburra and Jumbunna Railway".

This is a true copy of the Plan numbered 2 in the Engineer-in-Chief's Certificate referred to in the Notification of this date addressed by the Board to The Jumbunna Coal Mine Company under the above Act.

The Common Seal of the Board of Land & Works was hereunto affixed on the 23<sup>rd</sup> day of June 1892 in the presence of



*(Signed)* { J. H. Wheeler V. President  
Geo. Graham Member

"Coal Mines Railway Construction Act 1891"  
"Korumburra and Jumbunna Railway".

This is the Plan referred to in my Certificate herein dated the twenty second day of June 1892 referred to as Number 2

*(Lgd) G. E. Darbyshire*  
Engineer in Chief.  
22-6-92

# VICTORIAN RAILWAYS

## KORUMBURRA AND JUMBUNNA RAILWAY.

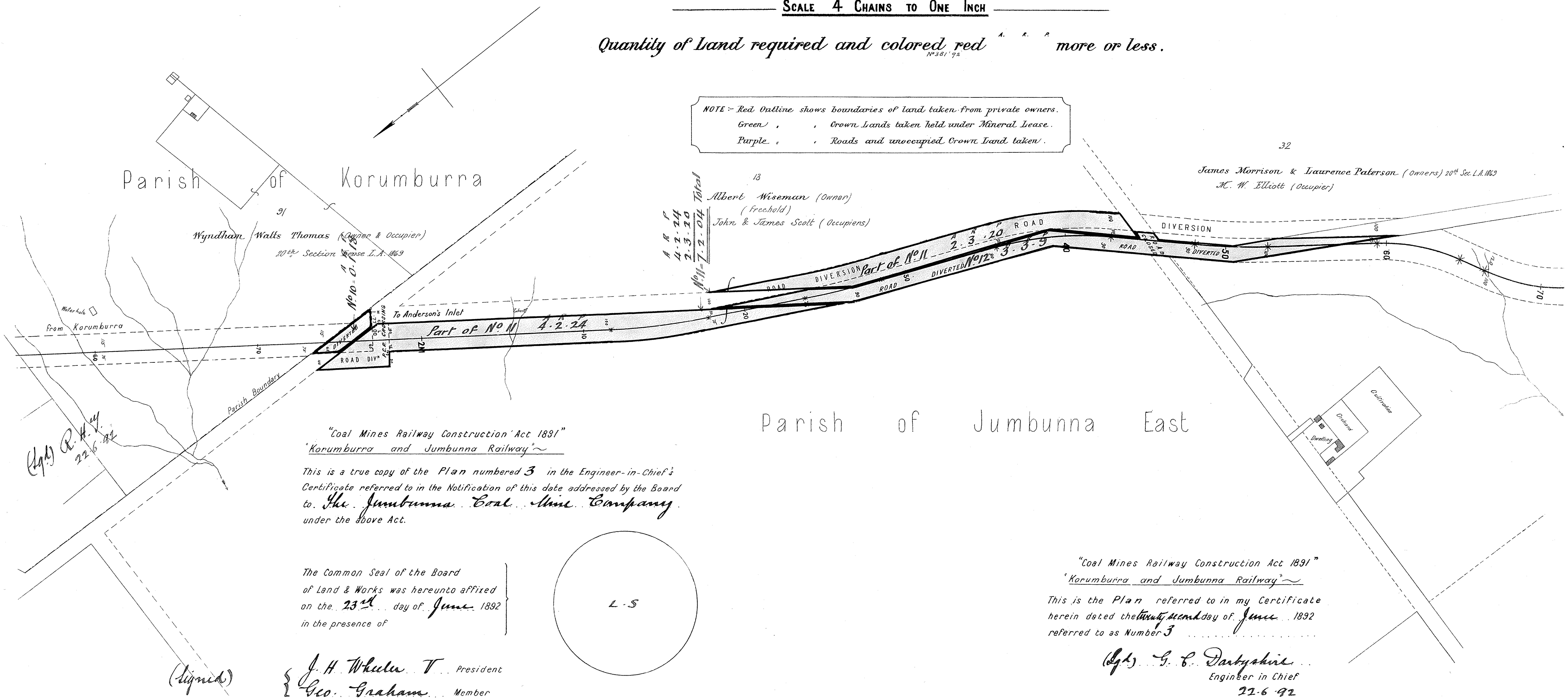
③

Plan of Land required to be taken  
Situating in the Parish of Jumbunna East in the County of Mornington

SCALE 4 CHAINS TO ONE INCH

Quantity of Land required and colored red <sup>N<sup>o</sup> 381 '72</sup> more or less.

NOTE: Red Outline shows boundaries of land taken from private owners.  
Green, Crown Lands taken held under Mineral Lease.  
Purple, Roads and unoccupied Crown Land taken.



"Coal Mines Railway Construction Act 1891"  
"Korumburra and Jumbunna Railway"

This is a true copy of the Plan numbered 3 in the Engineer-in-Chief's Certificate referred to in the Notification of this date addressed by the Board to the Jumbunna Coal Mine Company under the above Act.

The Common Seal of the Board of Land & Works was hereunto affixed on the 23<sup>rd</sup> day of June 1892 in the presence of

J. H. Wheeler, V. President  
Geo. Graham, Member

"Coal Mines Railway Construction Act 1891"  
"Korumburra and Jumbunna Railway"

This is the Plan referred to in my Certificate herein dated the twenty second day of June 1892 referred to as Number 3

G. C. Dartyshire, Engineer in Chief  
22-6-92



# VICTORIAN RAILWAYS

## KORUMBURRA AND JUMBUNNA RAILWAY.

④

Plan of Land required to be taken  
Situating in the Parish of Jumbunna East ~ in the County of Mornington

SCALE 4 CHAINS TO ONE INCH

Quantity of Land required and colored red <sup>A. R. P.</sup> more or less.

NOTE:- Red Outline shows boundaries of land taken from private owners.  
Green , , Crown Lands taken held under Mineral Lease.  
Purple , , Roads and unoccupied Crown Land taken.

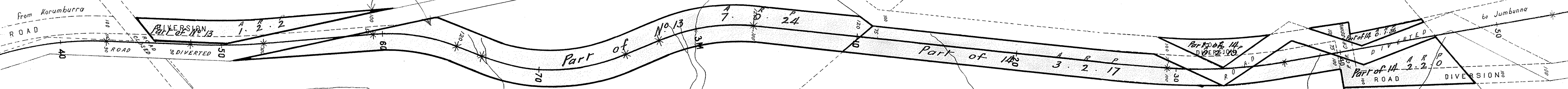
1. 2. 2  
7. 0. 24  
8. 2. 26 Total

32

James Morrison & Lawrence Paterson (Owners) 20<sup>th</sup> Sec. L.A. 1863  
No. 13 M. Elliott (Occupier)

34

Part of 31  
Robert Seignior (Owner) 20<sup>th</sup> L.A. 1863  
Jumbunna Coal Mine Company (Occupier)



Parish of Jumbunna East

A. R. P.  
3. 2. 17  
2. 2. 00  
2. 0. 1. 36  
7. 0. 32 Total

Part of 31  
Robert Seignior (Owner & Occupier)  
20<sup>th</sup> Sec. L.A. 1863

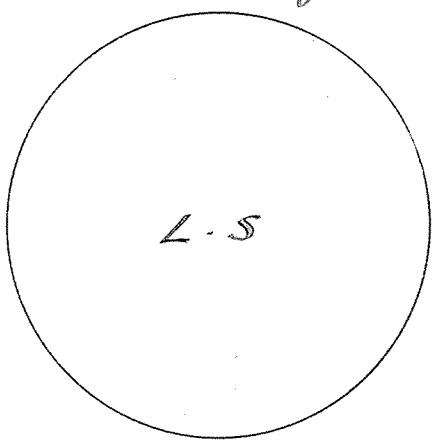
(Sgd) R.H.Y.  
22.6.92

13  
Albert Wiseman (Owner)  
Freehold  
John & James Scott (Occupiers)

"Coal Mines Railway Construction Act 1891"  
"Korumburra and Jumbunna Railway"

This is a true copy of the Plan numbered 4 in the Engineer-in-Chief's Certificate referred to in the Notification of this date addressed by the Board to The Jumbunna Coal Mine Company under the above Act.

The Common Seal of the Board  
of Land & Works was hereunto affixed  
on the 23<sup>rd</sup> day of June 1892  
in the presence of



(Signed) { J. H. Wheeler V. President  
Geo. Graham Member

No. 14

"Coal Mines Railway Construction Act 1891"  
"Korumburra and Jumbunna Railway"

This is the Plan referred to in my Certificate herein dated the twenty second day of June 1892 referred to as Number 4

(Sgd) G. C. Darbyshire  
Engineer in Chief  
22.6.92

# VICTORIAN RAILWAYS

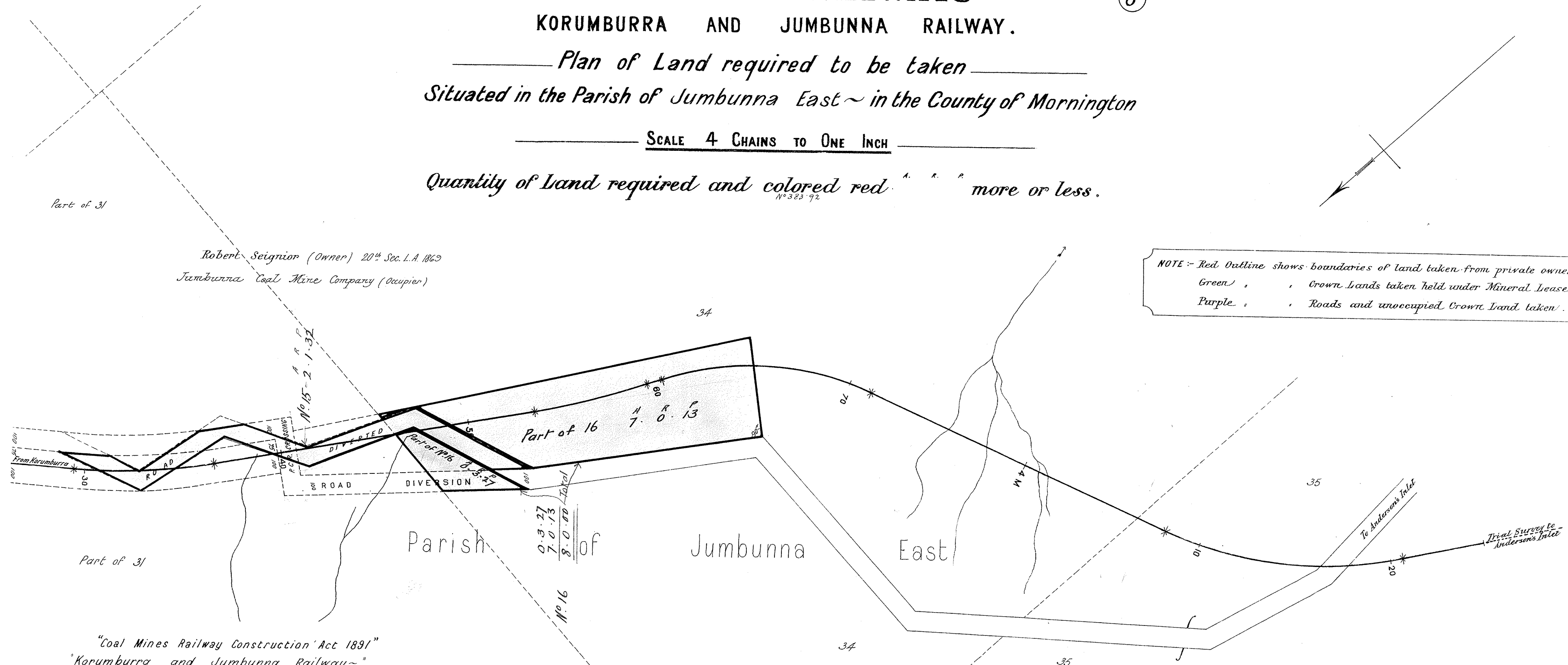
## KORUMBURRA AND JUMBUNNA RAILWAY.

(5)

Plan of Land required to be taken  
Situated in the Parish of Jumbunna East ~ in the County of Mornington

SCALE 4 CHAINS TO ONE INCH

Quantity of Land required and colored red <sup>A. R. P.</sup> more or less.

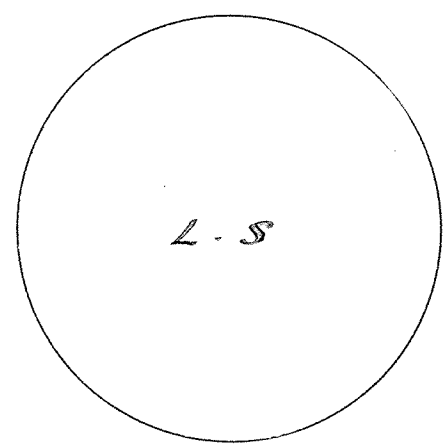


NOTE :- Red Outline shows boundaries of land taken from private owners.  
Green , , Crown Lands taken held under Mineral Lease.  
Purple , , Roads and unoccupied Crown Land taken.

(Sgt.) R.H. 22-6-92

"Coal Mines Railway Construction Act 1891"  
"Korumburra and Jumbunna Railway"  
This is a true copy of the Plan numbered 5 in the Engineer-in-Chief's Certificate referred to in the Notification of this date addressed by the Board to The Jumbunna Coal Mine Company under the above Act.

The Common Seal of the Board of Land & Works was hereunto affixed on the 23<sup>rd</sup> day of June 1892 in the presence of



(Signed) J. H. Wheeler T. President  
Geo. Graham Member

Robert Seignior (Owner & Occupier)  
20<sup>th</sup> Sec. I. A. 1869

"Coal Mines Railway Construction Act 1891"  
"Korumburra and Jumbunna Railway"  
This is the Plan referred to in my Certificate herein dated the twenty second day of June 1892 referred to as Number 5

(Sgt.) G. E. Darbyshire  
Engineer in Chief  
22-6-92




# VICTORIAN RAILWAYS, KORUMBURRA AND JUMBUNNA RAILWAY

CONTRACT N<sup>o</sup>  
N<sup>o</sup> 1.

The figures under the description of the Curves at the bottom of the Section denote the super-elevation of the outer rail; Speed 30 miles an hour.

SCALES (HORIZONTAL 4 CHAINS TO AN INCH.  
VERTICAL 40 FEET TO AN INCH.

69.17.00  
16.40  
57.78.00  
69.79.30

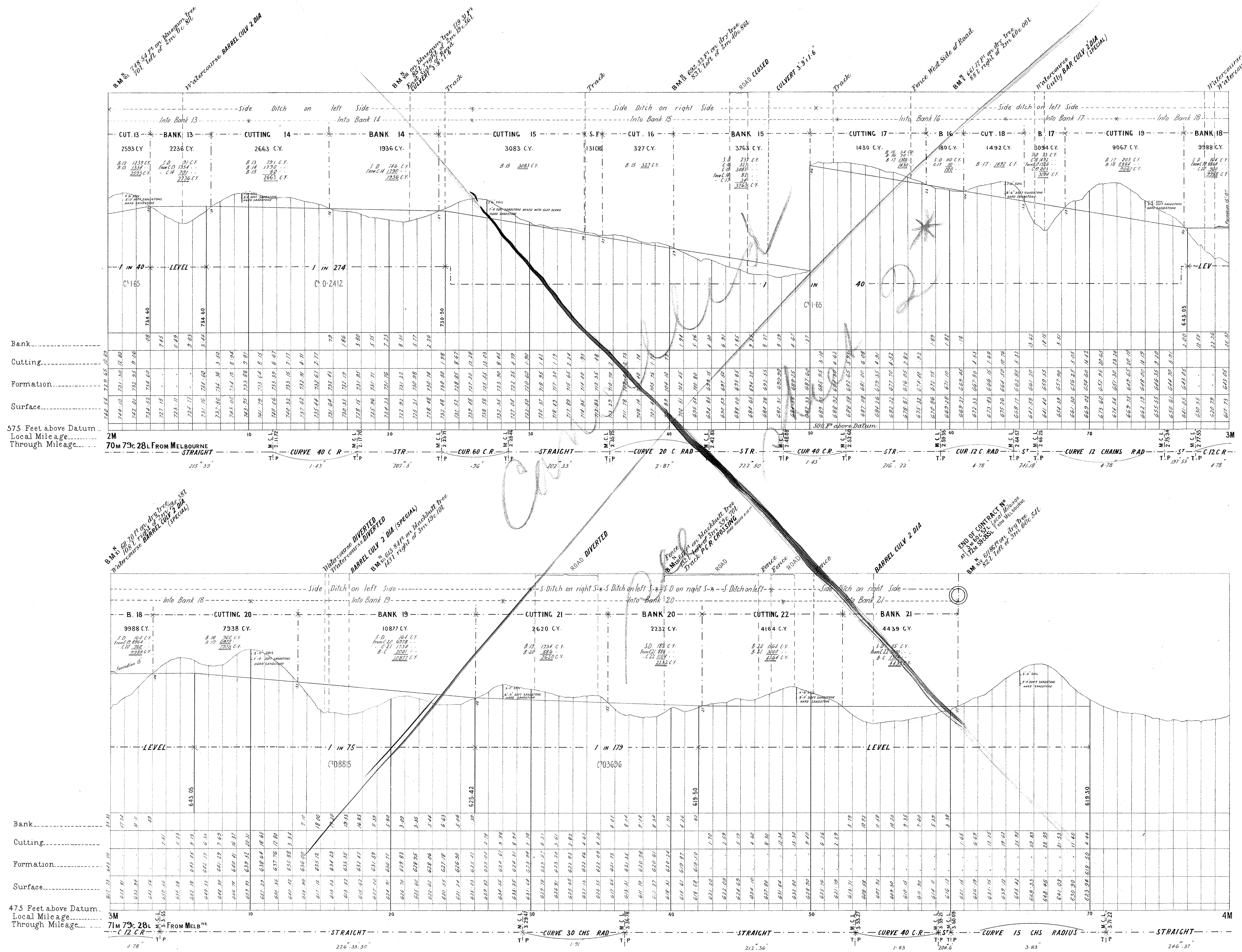


# VICTORIAN RAILWAYS, KORUMBURRA AND JUMBUNNA RAILWAY

CONTRACT N<sup>o</sup> 4828  
N<sup>o</sup> 2

The figures under the description of the Curves at the bottom of the Section denote the super-elevation of the outer rail; Speed 30 miles an hour.

SCALES (HORIZONTAL 4 CHAINS TO AN INCH.  
VERTICAL 40 FEET TO AN INCH.)



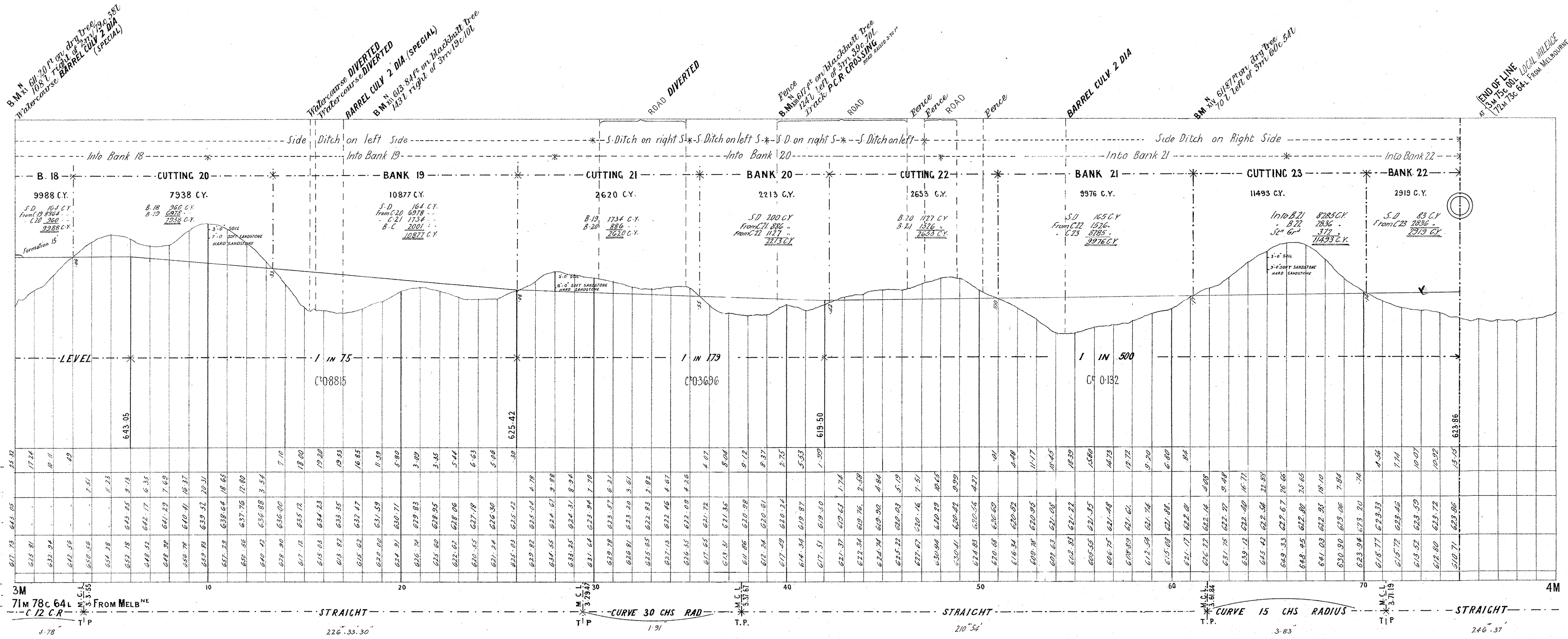
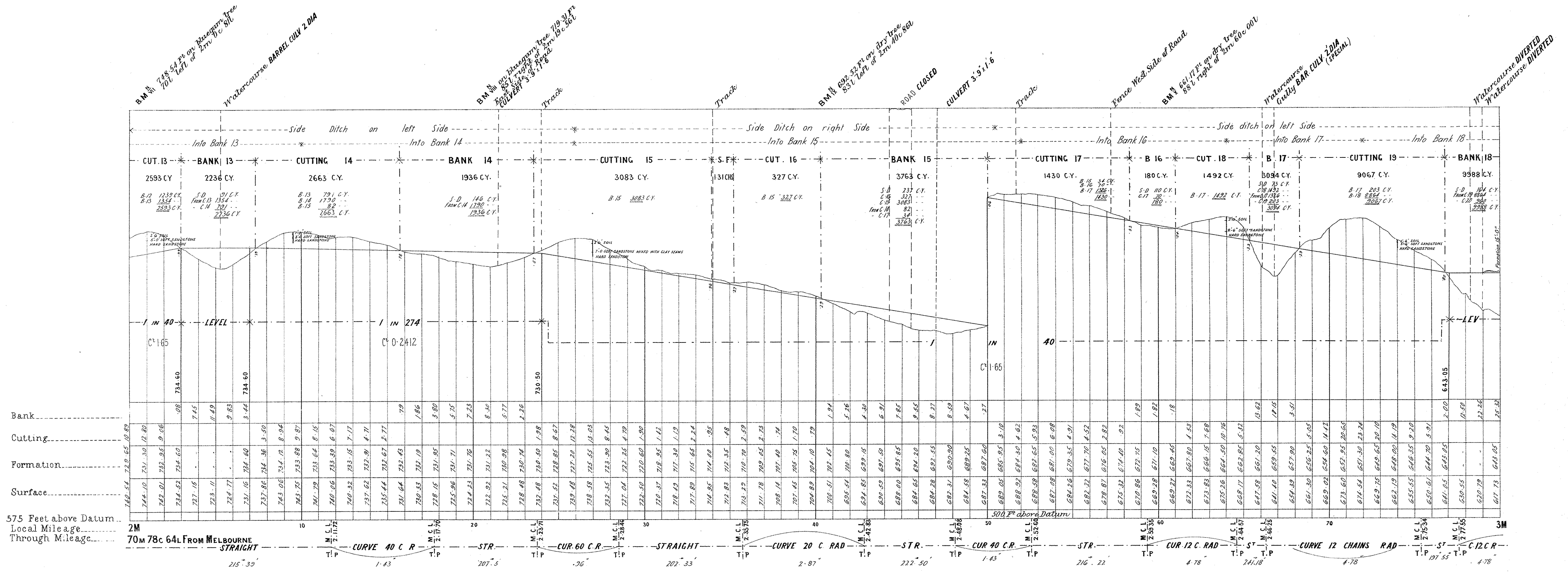


# VICTORIAN RAILWAYS, KORUMBURRA AND JUMBUNNA RAILWAY

The figures under the description of the Curves at the bottom of the Section denote the super-elevation of the outer rail; Speed 30 miles an hour.

SCALES: HORIZONTAL 4 CHAINS TO AN INCH.  
VERTICAL 40 FEET TO AN INCH.

No 2

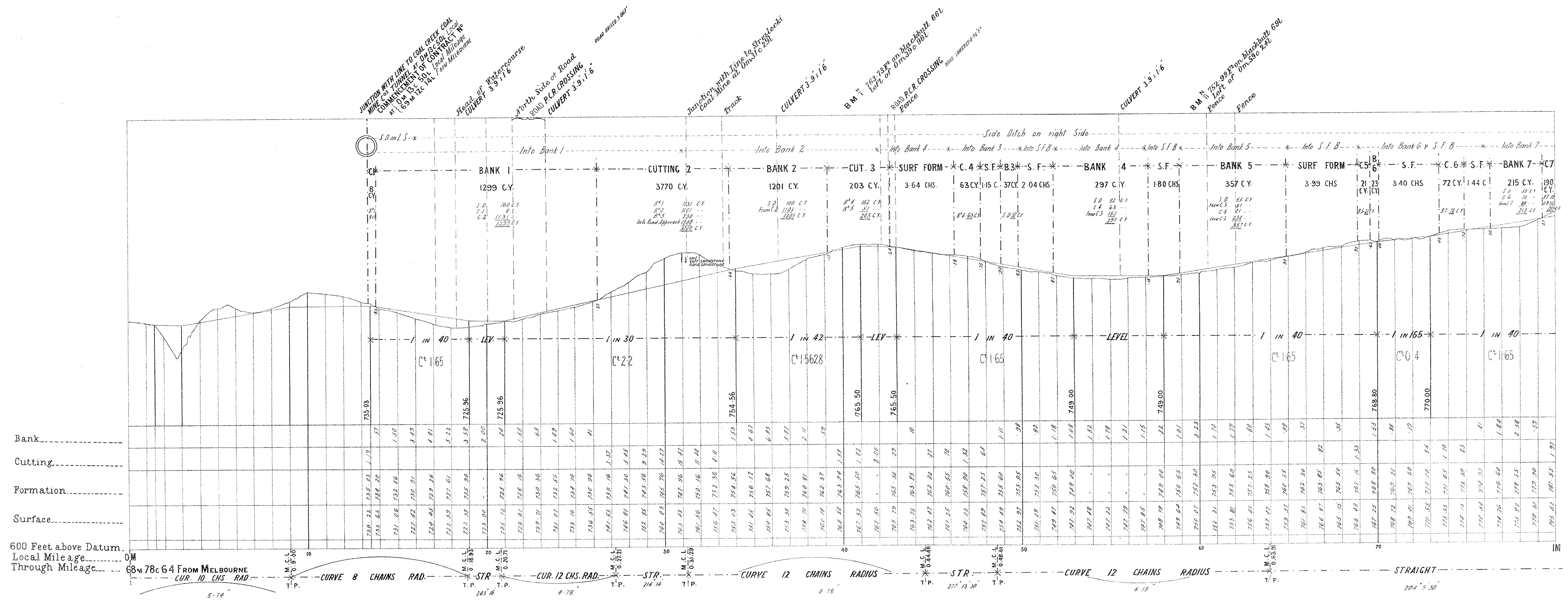


# VICTORIAN RAILWAYS, KORUMBURRA AND JUMBUNNA RAILWAY

CONTRACT N<sup>o</sup>  
N<sup>o</sup> 6

The figures under the description of the Curves at the bottom of the Section denote the super-elevation of the outer rail; Speed 30 miles an hour.

SCALES: (HORIZONTAL 4 CHAINS TO AN INCH.  
VERTICAL 40 FEET TO AN INCH.




*(Sgd) R.H.V.  
22.6.92*

"Coal Mines Railway Construction Act 1891"  
"Korumburra and Jumbunna Railway"

This is a true copy of the Section numbered 6...  
in the Engineer-in-Chief's Certificate referred to in the  
Notification of this date addressed by the Board  
to The Jumbunna Coal Mine Company  
under the above Act.

The Common Seal of the Board  
of Land & Works was hereunto affixed  
on the 23<sup>rd</sup> day of June 1892  
in the presence of

(Signed) { J. H. Whelan V. President  
Geo. Graham Member



"Coal Mines Railway Construction Act 1891"  
"Korumburra and Jumbunna Railway"

This is the Section referred to in my Certificate  
herein dated the twenty second day of June 1892  
referred to as Number 6

(Sgd) G. C. Dartyshire  
Engineer in Chief  
22.6.92

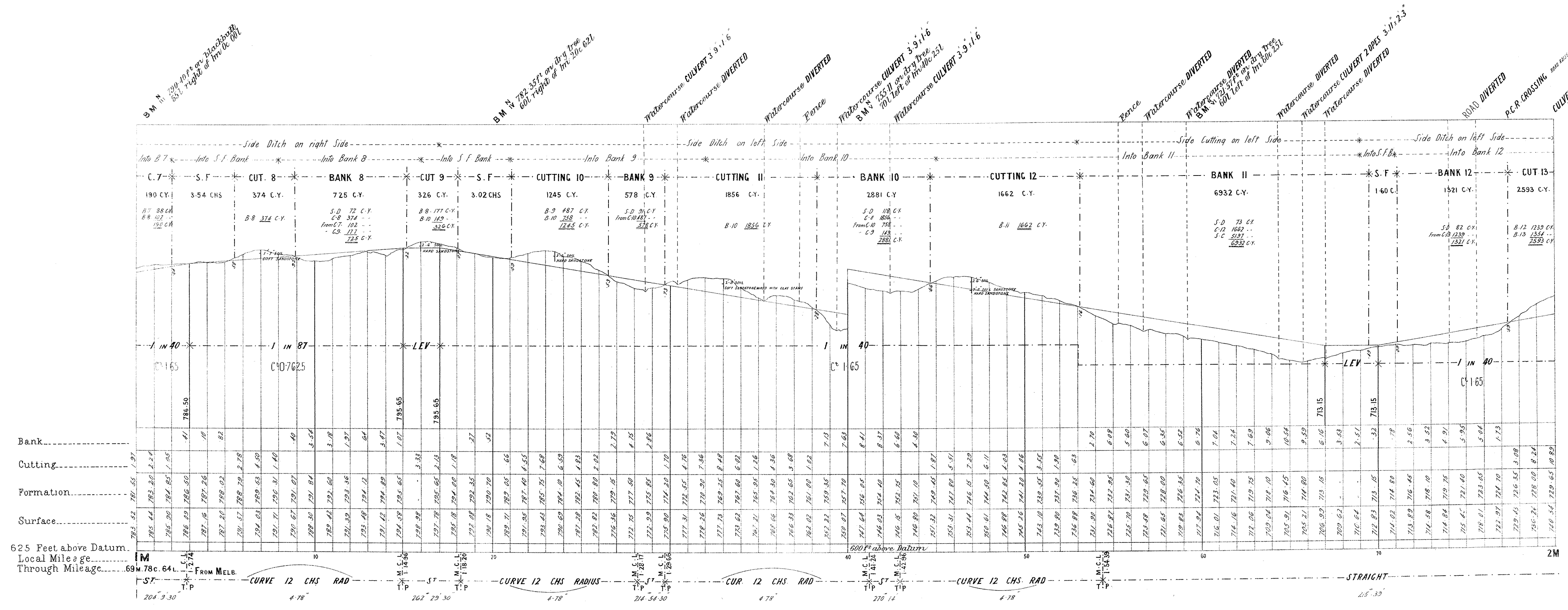


# VICTORIAN RAILWAYS, KORUMBURRA AND JUMBUNNA RAILWAY

CONTRACT N<sup>o</sup>  
N<sup>o</sup> 7

The figures under the description of the Curves at the bottom of the Section denote the super-elevation of the outer rail; Speed 30 miles an hour.

SCALES (HORIZONTAL 4 CHAINS TO AN INCH.  
VERTICAL 40 FEET TO AN INCH.



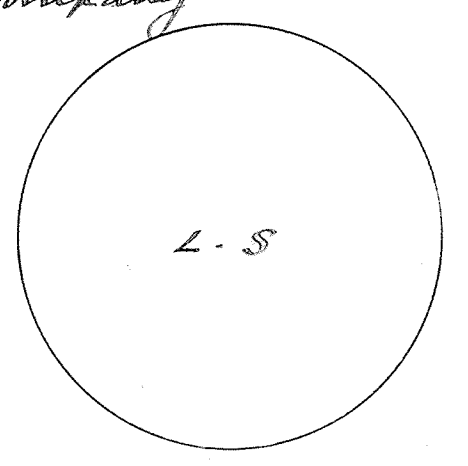
G.P.R. 4  
22.6.92

"Coal Mines Railway Construction Act 1891"  
"Korumburra and Jumbunna Railway"

This is a true copy of the Section numbered 7...  
in the Engineer-in-Chief's Certificate referred to in the  
Notification of this date addressed by the Board  
to the Jumbunna Coal Mine Company  
under the above Act.

The Common Seal of the Board  
of Land & Works was hereunto affixed  
on the 23<sup>rd</sup> day of June 1892  
in the presence of

(Signed) J. H. Wheeler... V. President  
Geo. Gasham... Member



"Coal Mines Railway Construction Act 1891"  
"Korumburra and Jumbunna Railway"

This is the Section referred to in my Certificate  
herein dated the twenty second day of June 1892  
referred to as Number 7.

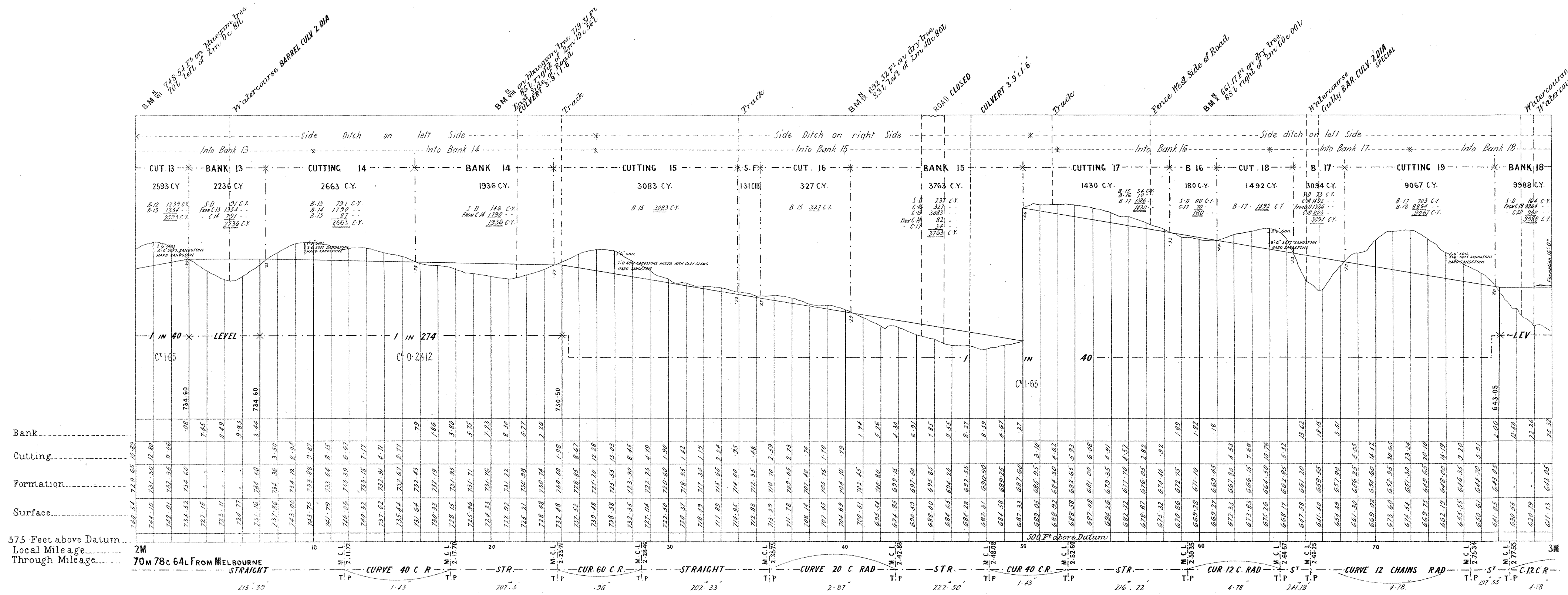
(Sgd) G. C. Darbyshire  
Engineer in Chief  
22.6.92

# VICTORIAN RAILWAYS, KORUMBURRA AND JUMBUNNA RAILWAY

CONTRACT N<sup>o</sup>  
N<sup>o</sup> 8

The figures under the description of the Curves at the bottom of the Section denote the super-elevation of the outer rail; Speed 30 miles an hour.

SCALES: HORIZONTAL 4 CHAINS TO AN INCH.  
VERTICAL 40 FEET TO AN INCH.

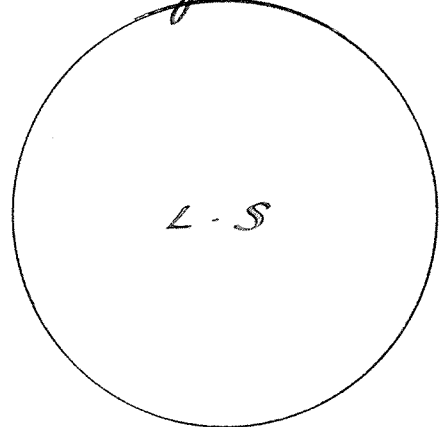


"Coal Mines Railway Construction Act 1891"  
"Korumburra and Jumbunna Railway"

This is a true copy of the Section numbered 8...  
in the Engineer-in-Chief's Certificate referred to in the  
Notification of this date addressed by the Board  
to The Jumbunna Coal Mine Company  
under the above Act.

The Common Seal of the Board  
of Land & Works was hereunto affixed  
on the 23<sup>rd</sup> day of June 1892  
in the presence of

(Signed) { J. A. Whelan... President  
              { Geo. Graham... Member



"Coal Mines Railway Construction Act 1891"  
"Korumburra and Jumbunna Railway"

This is the Section referred to in my Certificate  
herein dated the twenty second day of June 1892  
referred to as Number 8.

(Sgd) G. C. Darbyshire  
Engineer in Chief

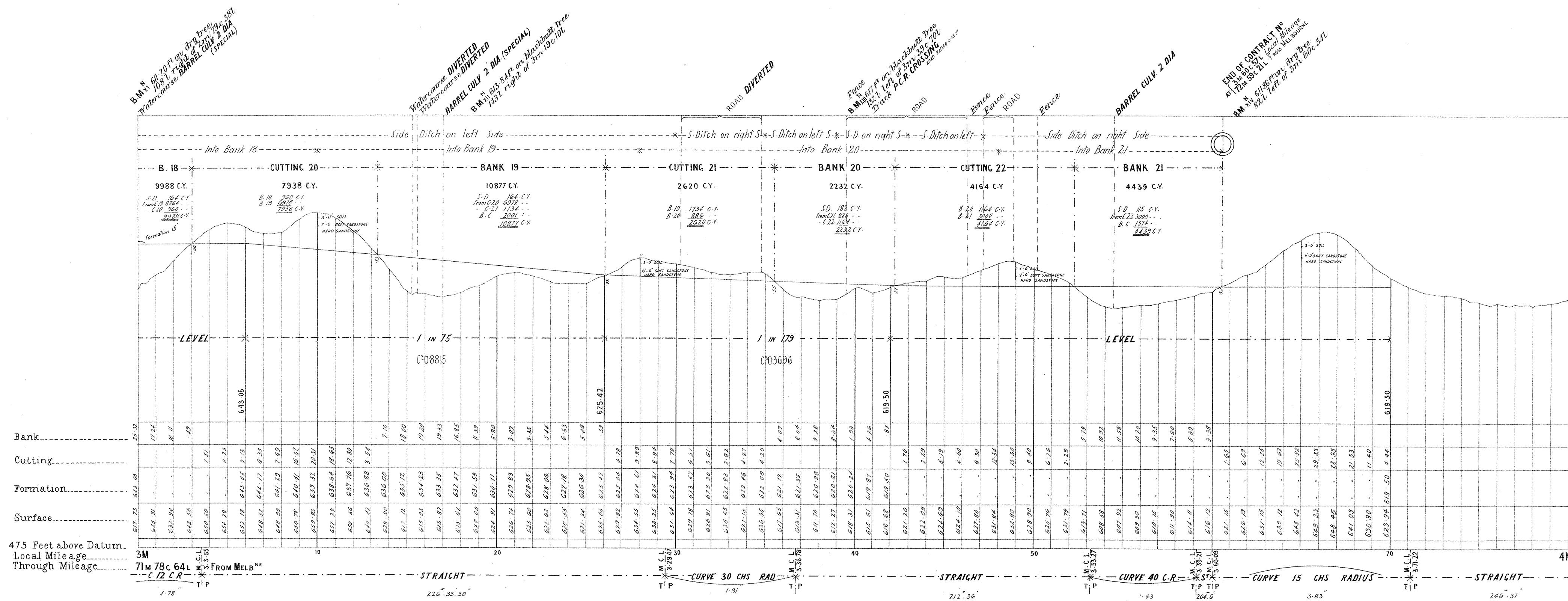
22.6.92

# VICTORIAN RAILWAYS, KORUMBURRA AND JUMBUNNA RAILWAY

CONTRACT N<sup>o</sup>  
N<sup>o</sup> 9

The figures under the description of the Curves at the bottom of the Section denote the super-elevation of the outer rail; Speed 30 miles an hour.

SCALES: HORIZONTAL 4 CHAINS TO AN INCH.  
VERTICAL 40 FEET TO AN INCH.

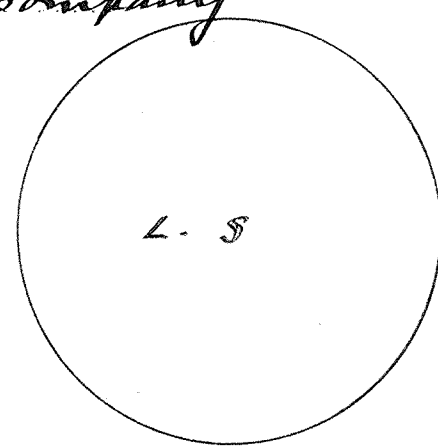


"Coal Mines Railway Construction Act 1891"  
"Korumburra and Jumbunna Railway"

This is a true copy of the Section numbered 9...  
in the Engineer-in-Chief's Certificate referred to in the  
Notification of this date addressed by the Board  
to *The Jumbunna Coal Mine Company*  
under the above Act.

The Common Seal of the Board  
of Land & Works was hereunto affixed  
on the 23rd day of June 1892  
in the presence of

(Signed) *J. H. Phelan* President  
*Geo. Graham* Member



"Coal Mines Railway Construction Act 1891"  
"Korumburra and Jumbunna Railway"

This is the Section referred to in my Certificate  
herein dated the twenty second day of June 1892  
referred to as Number 9.

(Sgd) *G. S. Darbyshire*  
Engineer in Chief  
22.6.92



# Victorian Railways.

## Korumburra and Jumbunna Railway <sup>A</sup>

### REFERENCE TO LANDS REQUIRED TO BE TAKEN.

Ref. No.	Mileage		Parish	Allo <sup>s</sup>	Sec <sup>s</sup>	Area			Tenure	Owner		Occupiers Name	Remarks
	From	To				A.	R.	P.		Name	Address		
1	M. C. L.	M. C. L.	Korumburra	Township of Korumburra	IV	0	0	22	Freehold	William Nuttall	Bay St Brighton		
2			"	Part of 25		0	0	1	"	Ann Nuttall	"		
3			"	Part of 26		0	1	17 1/2	"	Henry Burvill	Korumburra		
4			"	Part of 23		0	0	29 1/2	"	Ann Nuttall	Bay St Brighton		
5			Parish of Korumburra			0	1	7	Crown Land				
6			"	Part of 88		2	3	20	Crown Land, reserved for Mineral lease N <sup>o</sup> 6763			Korumburra & Jumbunna Coal Mining Company	
7			"	Part of 61		5	1	22	42 <sup>nd</sup> Sec. License Land Act 1884	Thomas Guy	Korumburra	Thomas Guy	
8			"	Part of 90		7	0	5	Freehold	John Thomas	"	John Thomas	
9			"	Part of 91		3	2	23	Leasehold 20 <sup>th</sup> Sec. Land Act 1869	Wynndham Watts Thomas	"	Wynndham Watts Thomas	
10			Parish of Jumbunna East			0	1	18	Crown Land				Road diverted
11			"	Part of 13		7	2	04	Freehold	Albert Williams	Hindlers Lane, Melt	John & James Scott	
12			"			3	3	09	Crown Land				Road diverted
13			"	Part of 32		8	2	26	Leasehold 20 <sup>th</sup> Sec. Land Act 1869	James Morrison & Lawrence Paterson	Collins St Melt	M. W. Elliott	
14			"	Part of 31		7	0	32	Leasehold 20 <sup>th</sup> Sec. Land Act 1869	Robert Leignior	Korumburra	Robert Leignior	Portion on North side of Road
15			"			2	1	32	Crown Land				" " " " " Road diverted
16			"	Part of 34		8	0	50	Leasehold 20 <sup>th</sup> Sec. Land Act 1869	Robert Leignior	Korumburra	Robert Leignior	Portion on North side of Road

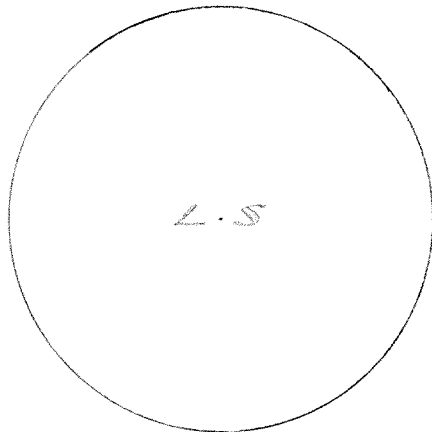
4988/4  
22.6.92

"Coal Mines Railway Construction Act 1891"  
"Korumburra and Jumbunna Railway"

This is a true copy of the Schedule marked "A" mentioned in the Engineer-in-Chief's Certificate referred to in the Notification of this date addressed by the Board to The Jumbunna Coal Mine Company under the above Act.

The Common Seal of the Board of Land & Works was hereunto affixed on the 23<sup>rd</sup> day of June 1892 in the presence of

(Signed) { J. H. Wheeler, V. President  
Geo. Graham, Member



"Coal Mines Railway Construction Act 1891"  
"Korumburra and Jumbunna Railway"

This is the Schedule referred to in my Certificate herein dated the twenty second day of June 1892 referred to as "A"

(Signed) G. C. Darbyshire  
Engineer-in-Chief  
22-6-92

# Victorian Railways.

# Korumburra and Jumbunna Railway

B

## REFERENCE TO LANDS WHICH APPEAR LIKELY TO BE INJURED OR PREJUDICIALLY AFFECTED.

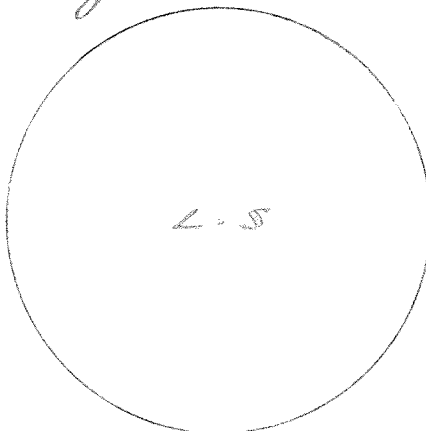
Ref. No.	Mileage		Parish	Allo?	Sec?	Area			Tenure	Owner		Occupier's Name	Remarks
	From	To				A.	R.	P.		Name	Address		
1	M. C. L.	M. C. L.	Korumburra	Township of Jumbunna Part of 27	IV				Freehold	William Nuttall	Bay St Brighton		Diminishing Area of part of Allotment 27 and severing same
2			"	Part of 25					"	Ann Nuttall	"		Diminishing area of Allotment 25
3			"	Part of 26					"	Henry Burrell	Korumburra		Diminishing area of Allotment 26
4			"	Part of 23					"	Ann Nuttall	Bay St Brighton		Butting off nearly the whole frontage of Allotment 23
7			Parish of Korumburra	Part of 61A					Leasehold 22 <sup>nd</sup> Sec. License Land Act 1864	Thomas Guy	Korumburra		Severing Allotment
8			"	Part of 90					Freehold	John Thomas	"		Severing Allotment
9			"	Part of 91					Leasehold 20 <sup>th</sup> Sec. Land Act 1869	Wynham Watts Thomas	"		Severing Allotment
			Parish of Jumbunna East										
11			"	Part of 13					Freehold	Albert Williams	Hindlers Lane Melb.		Butting off part of Road frontage
13			"	Part of 32					Leasehold 20 <sup>th</sup> Sec. Land Act 1869	James Morrison & Laurence Paterson	Collins St Melb.		Severing Allotment
14			"	Part of 31					Leasehold 20 <sup>th</sup> Sec. Land Act 1869	Robert Leignier	Korumburra		Butting off part of Road frontage
16			"	Part of 34					Leasehold 20 <sup>th</sup> Sec. Land Act 1869	Robert Leignier	Korumburra		Butting off part of Road frontage

"Coal Mines Railway Construction Act 1891"  
"Korumburra and Jumbunna Railway"

This is a true copy of the Schedule marked "B" mentioned in the Engineer-in-Chief's Certificate referred to in the Notification of this date addressed by the Board to The Jumbunna Coal Mine Company under the above Act.

The Common Seal of the Board of Land & Works was hereunto affixed on the 23<sup>rd</sup> day of June 1892 in the presence of

(Signed) { J. H. Wheeler, T. President  
Geo. Graham, Member



"Coal Mines Railway Construction Act 1891"  
"Korumburra and Jumbunna Railway"

This is the Schedule referred to in my Certificate herein dated the twenty second day of June 1892 referred to as "B".

(49) J. C. Darbyshire  
Engineer-in-Chief  
22-6-92

G.P.R. 44.  
22-6-92

KORUMBURRA & JUMBUNNA RAILWAY.


" Coal Mines Railway Construction Act 1891."

The Board of Land and Works under and by virtue of the provisions of the " Coal Mines Railway Construction Act 1891 " doth hereby notify you that you are

the *Owners of* a Coal Mine to be served, accommodated, or otherwise benefitted by the construction of a line of Railway, commencing in or near the Township of Korumburra, in the parish of Korumburra, on the proposed Korumburra and Coal Creek Railway, and terminating near the Jumbunna Coal Mining Company's Mine, in the parish of Jumbunna, and the Board doth forward herewith a copy of the Certificate given in connection with such Railway, under the hand of the Engineer in Chief of the Victorian Railway Department, in pursuance of the provisions of the seventh section of the said recited Act, together with *the* copies of all schedules, plans, and sections, in the said Certificate mentioned, for the better identification of which copies the said Board has thereto affixed its Common Seal.

[1] Insert here " Owner of " " Owners of " "Tributor of " " Tributors of " or " Person or Persons working or intending to work " as the case may be.

The Common Seal of the Board of Land and Works was hereunto affixed on the *23<sup>rd</sup>* day of *June* 1892 in the presence of



*(Signed)* { *J. H. Wheeler* ..... PRESIDENT  
*Geo. Graham* ..... MEMBER.

KORUMBURRA *And Jumburra* Railway.  
-----ooOoo-----

" Coal Mines Railway Construction Act 1891."

I, George Christian Darbyshire, being the Engineer-in-Chief of the Victorian Railway Department, in pursuance of the provisions of the seventh section of the Coal Mines Railway Construction Act 1891, [the permanent survey having been completed] hereby certify that the land described in the Schedule marked with the letter A, and signed by me, hereunto attached, appears from the completed permanent survey to be required to be taken for the construction of the KORUMBURRA *And Jumburra* line of Railway; that no land appears likely to be required to be used temporarily in connection with such construction; that the land described in the Schedule marked with the letter B, and signed by me, hereunto annexed, appears likely to be injured or prejudicially affected thereby; and that the Plans and Sections numbered respectively *1, 2, 3, 4, 5, 6, 7, 8, 9* and signed by me, which accompany this, my certificate, set forth on and through what land the said line of railway is proposed to be constructed, and the names of the respective owners or reputed owners, lessees or reputed lessees, and occupiers thereof, so far as known.

Given under my hand this

..... day of ..... 1892.

*(Signed)*

*G. C. Darbyshire*  
Engineer-in-Chief.

*22.6.92*

To


THE BOARD OF LAND AND WORKS.

" Coal Mines Railway Construction Act 1891."

KORUMBURRA *And Jumburra* Railway.

This is a true Copy of the Engineer-in-Chief's Certificate, referred to in the notification of this date addressed by the Board to *The Jumburra Coal Mine Company*, under the above Act.

The COMMON SEAL of the  
BOARD OF LAND AND WORKS  
was hereunto affixed, on  
the *23<sup>rd</sup>* day of  
*June* 1892, in  
the presence of

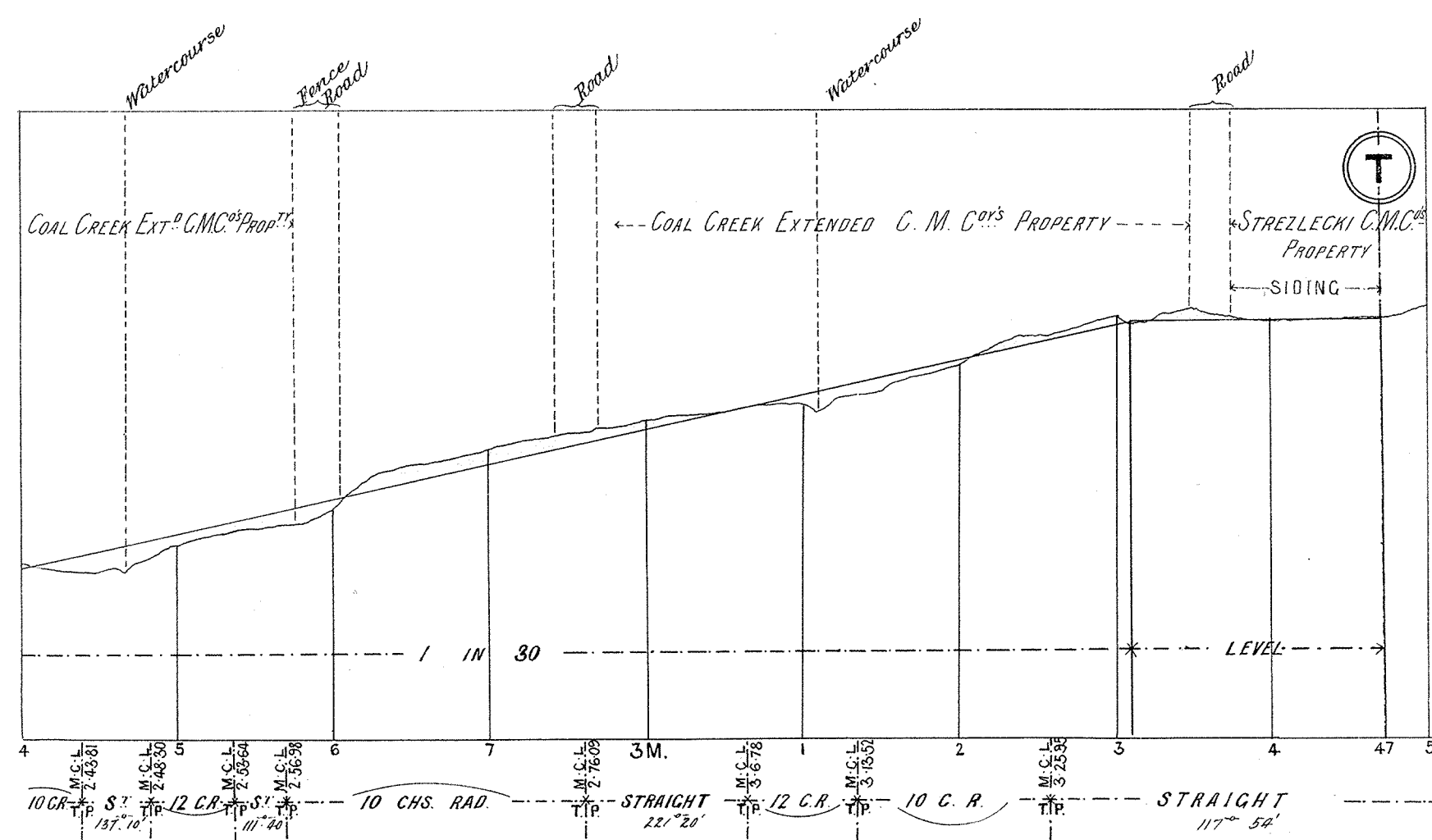
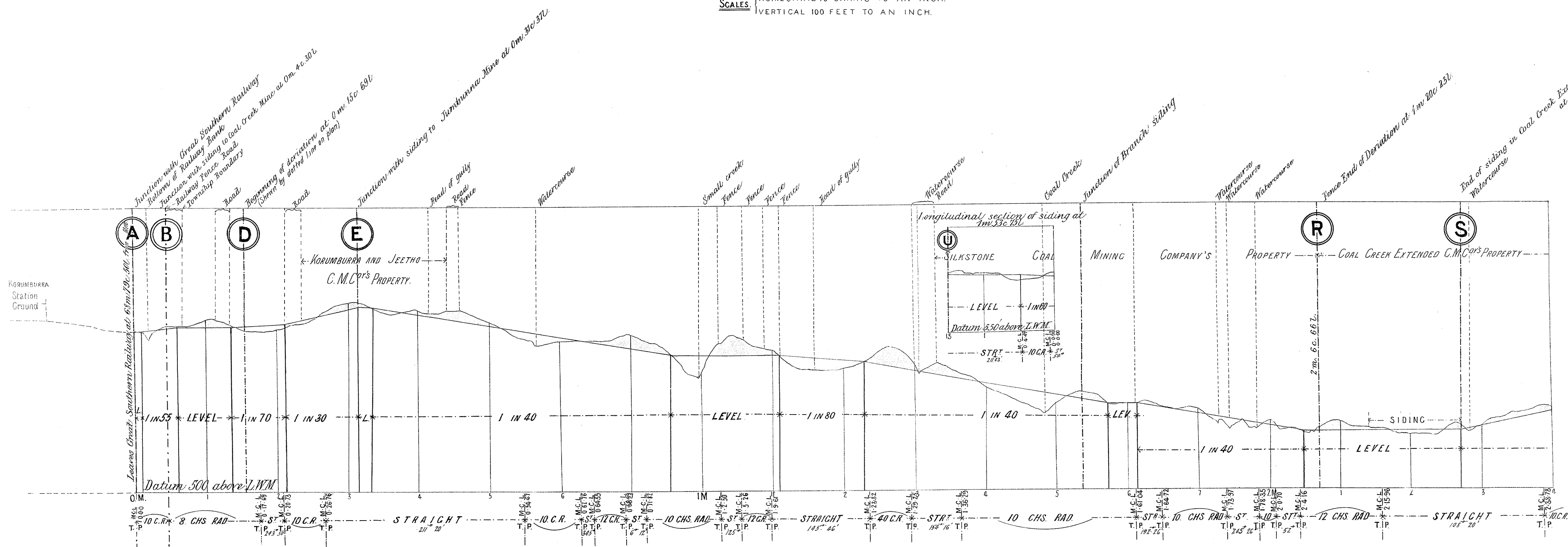


Served a duplicate of the within notice on the  
Jumbunna Coal Mining Company by delivering the  
same to Mr. George Gillman at the registered office  
of the Company Mercantile Chambers Collins Street  
the 25<sup>th</sup> day of June 1892  
(Signed) H. L. Barlow

# VICTORIAN RAILWAYS, Trial Survey Korumburra to Strezlecki Coal Mine

No 1

SCALES: HORIZONTAL 10 CHAINS TO AN INCH.  
VERTICAL 100 FEET TO AN INCH.



# VICTORIAN RAILWAYS,

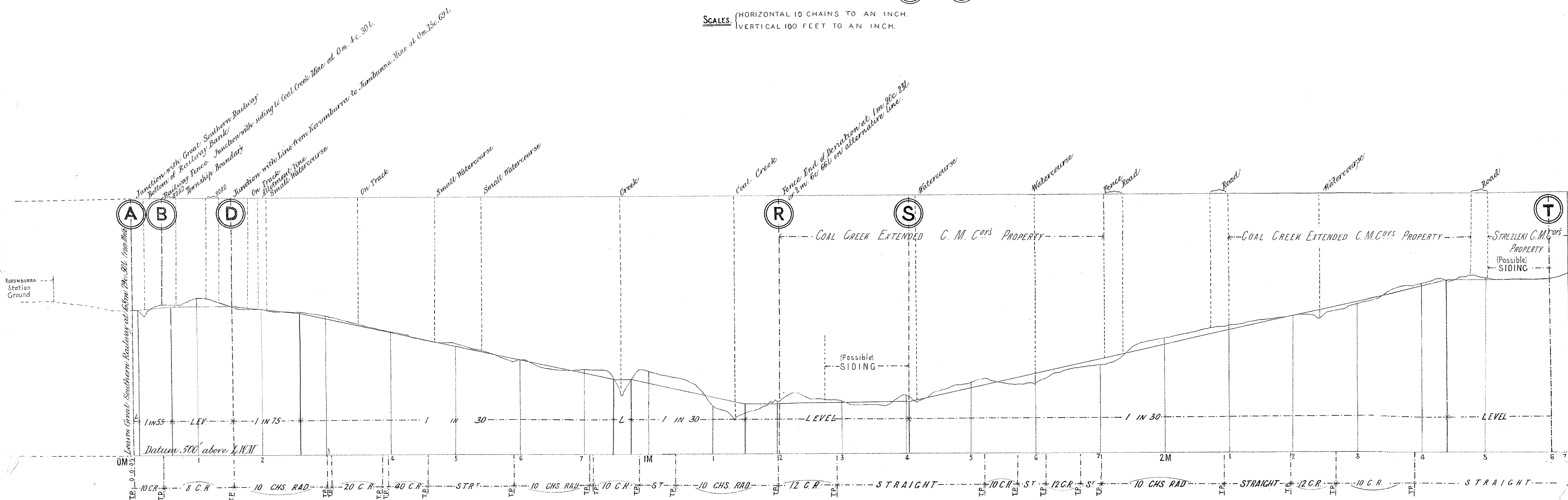
Trial Survey

N<sup>o</sup> 2

## Korumburra to Strezlecki Coal Mine

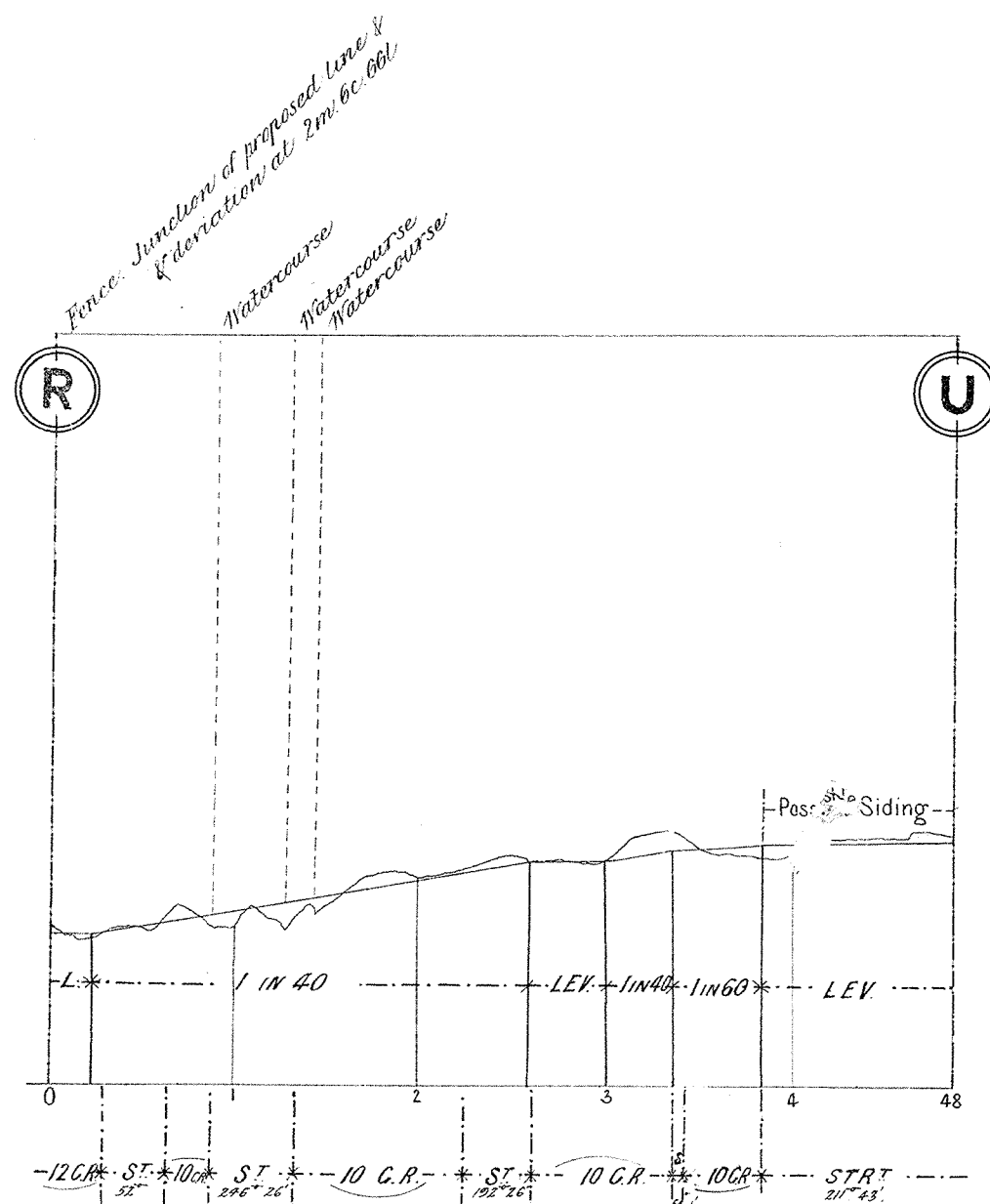
Via dotted black line from (D) to (R)

SCALES: HORIZONTAL 10 CHAINS TO AN INCH.  
VERTICAL 100 FEET TO AN INCH.



Trial Survey

## Branch Siding from R. to Silkstone Coal Mine





# VICTORIAN RAILWAYS,

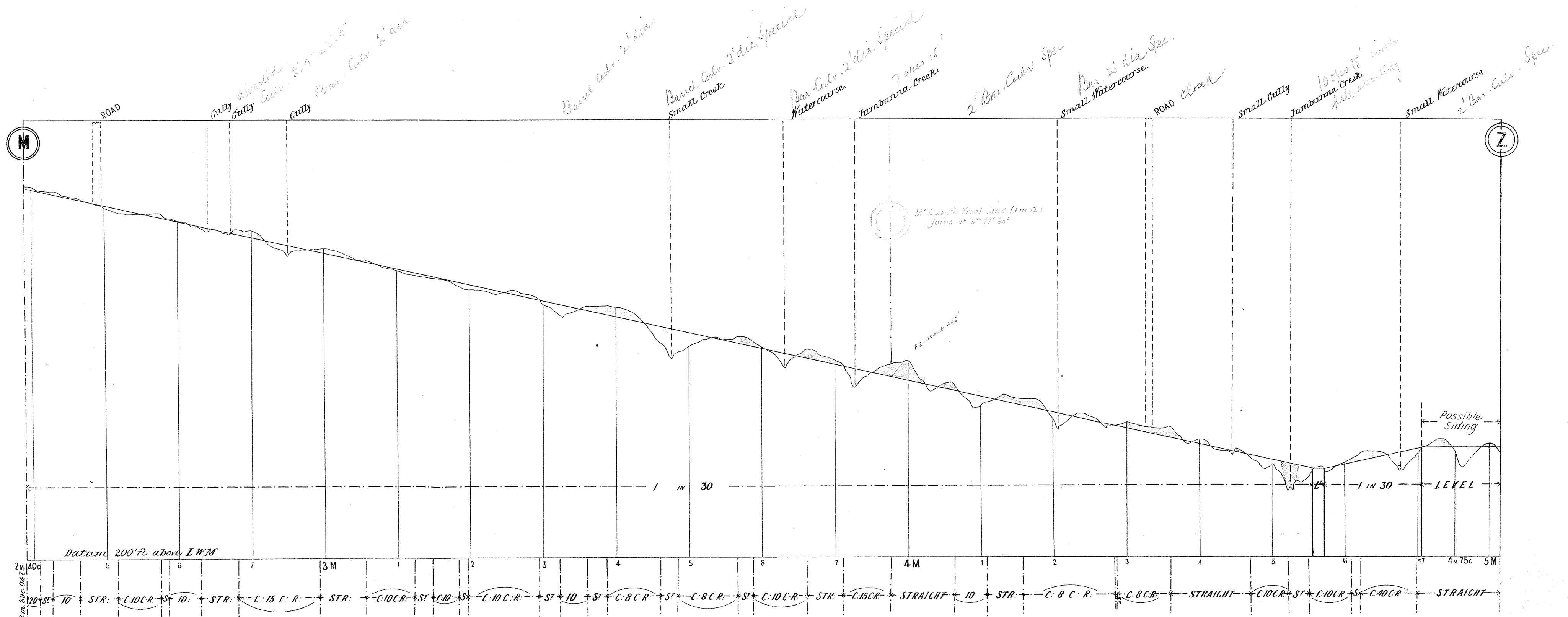
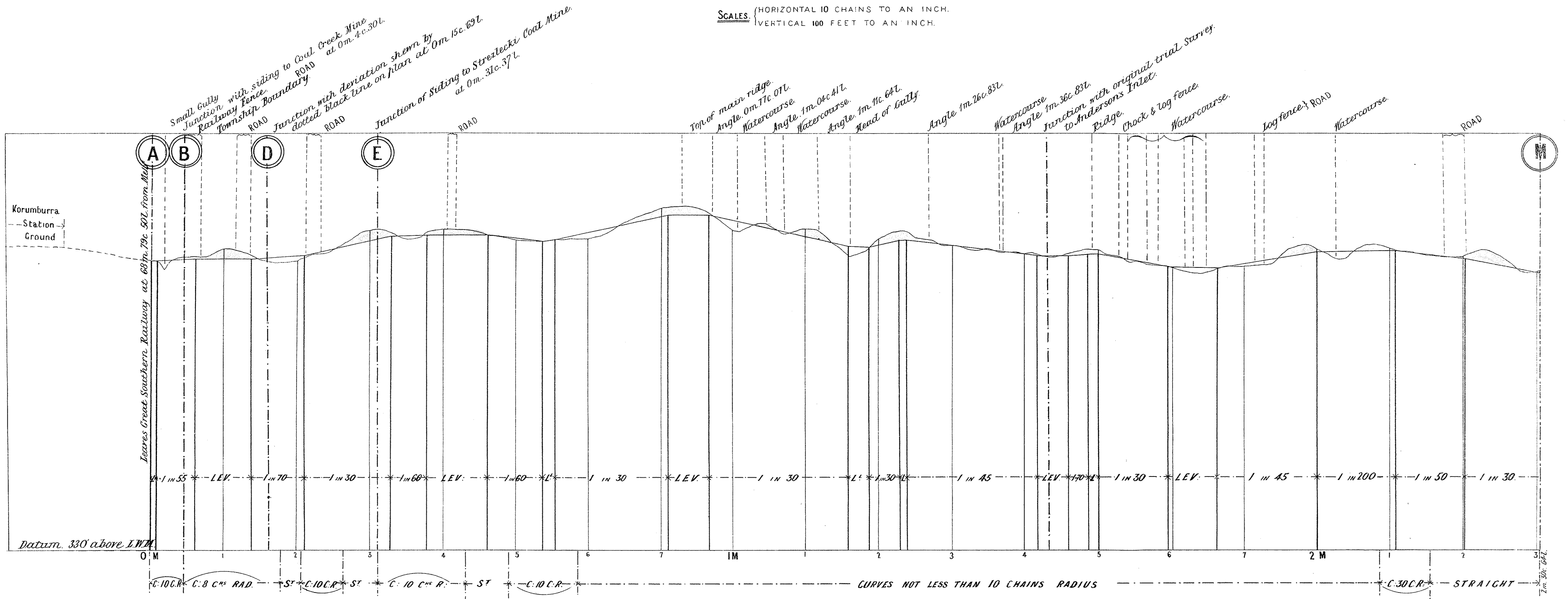
## Trial Survey

### Korumburra to Jumbunna Coal Mine

(Branch via Jumbunna Creek)

Nº 3

SCALES: HORIZONTAL 10 CHAINS TO AN INCH.  
VERTICAL 100 FEET TO AN INCH.



Note: To get through Mileage from junction with Great Southern Railway deduct 3c. 4d. from local Mileage beyond.