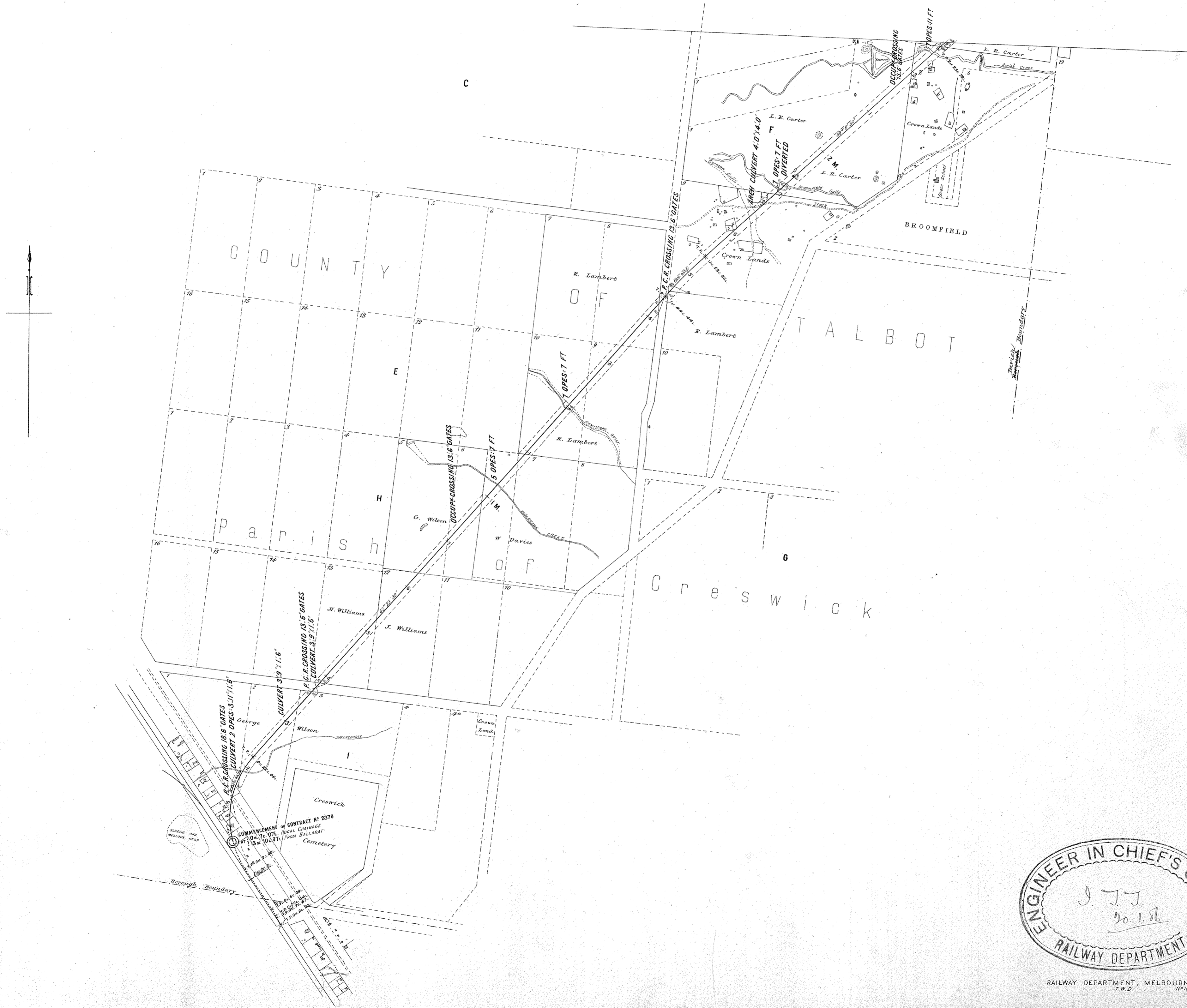


VICTORIAN RAILWAYS. CRESWICK AND DAYLESFORD LINE.

SCALE 10 CHAINS TO AN INCH.

CONTRACT N° 2378.
N° 1.



VICTORIAN RAILWAYS. CRESWICK AND DAYLESFORD LINE.

SCALE. 10 CHAINS TO AN INCH.

CONTRACT N^o 2378.
N^o 10.

C O U N T Y O F T A L B O T



13-19-57
22-73-00
74-57

VICTORIAN RAILWAYS. CRESWICK AND DAYLESFORD LINE.

SCALE 2 CHAINS TO AN INCH.

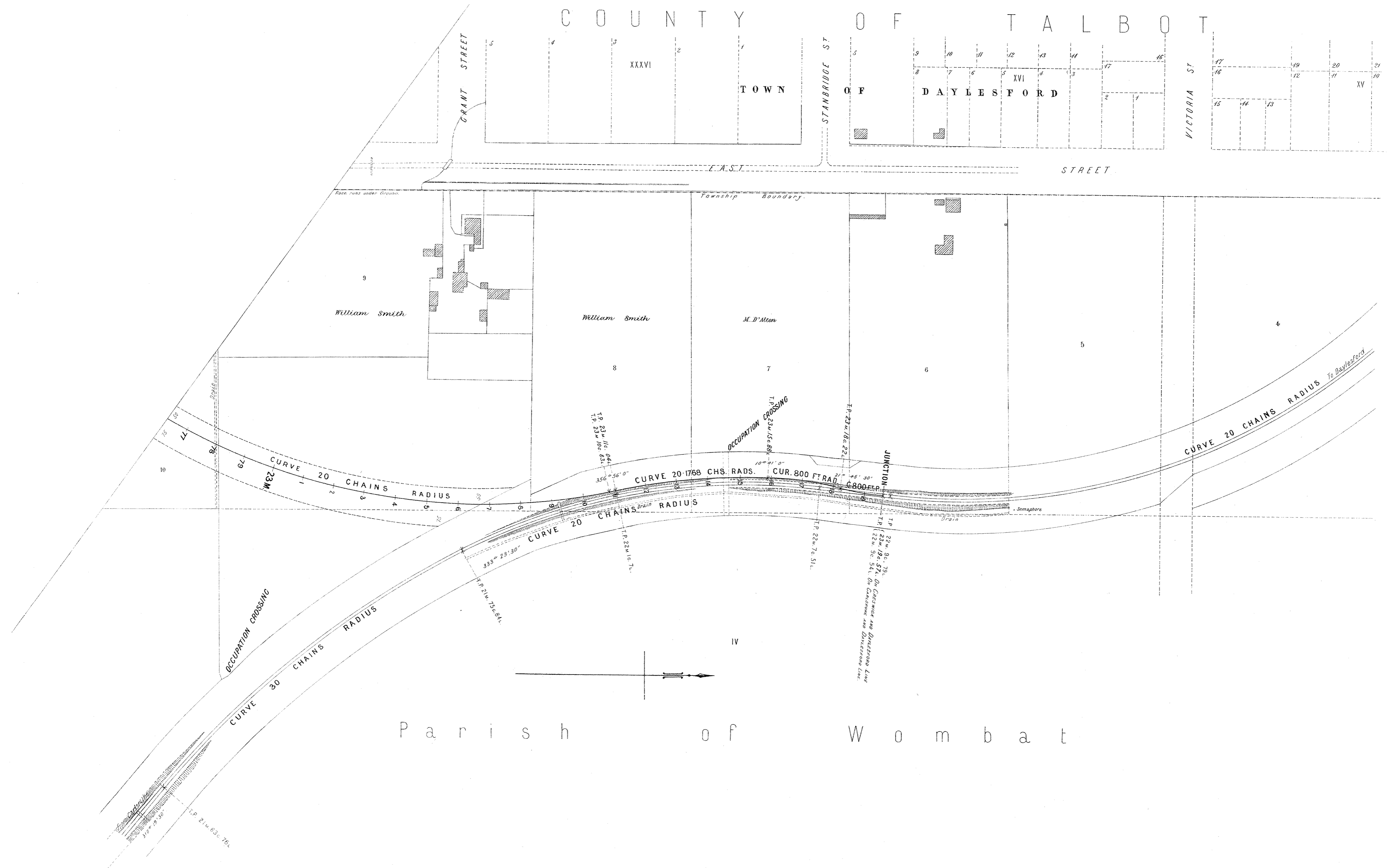
CONTRACT N^o 2378.
N^o 10.^A



VICTORIAN RAILWAYS, CRESWICK AND DAYLESFORD LINE.

No 10^B

SCALE. 2 CHAINS TO AN INCH.

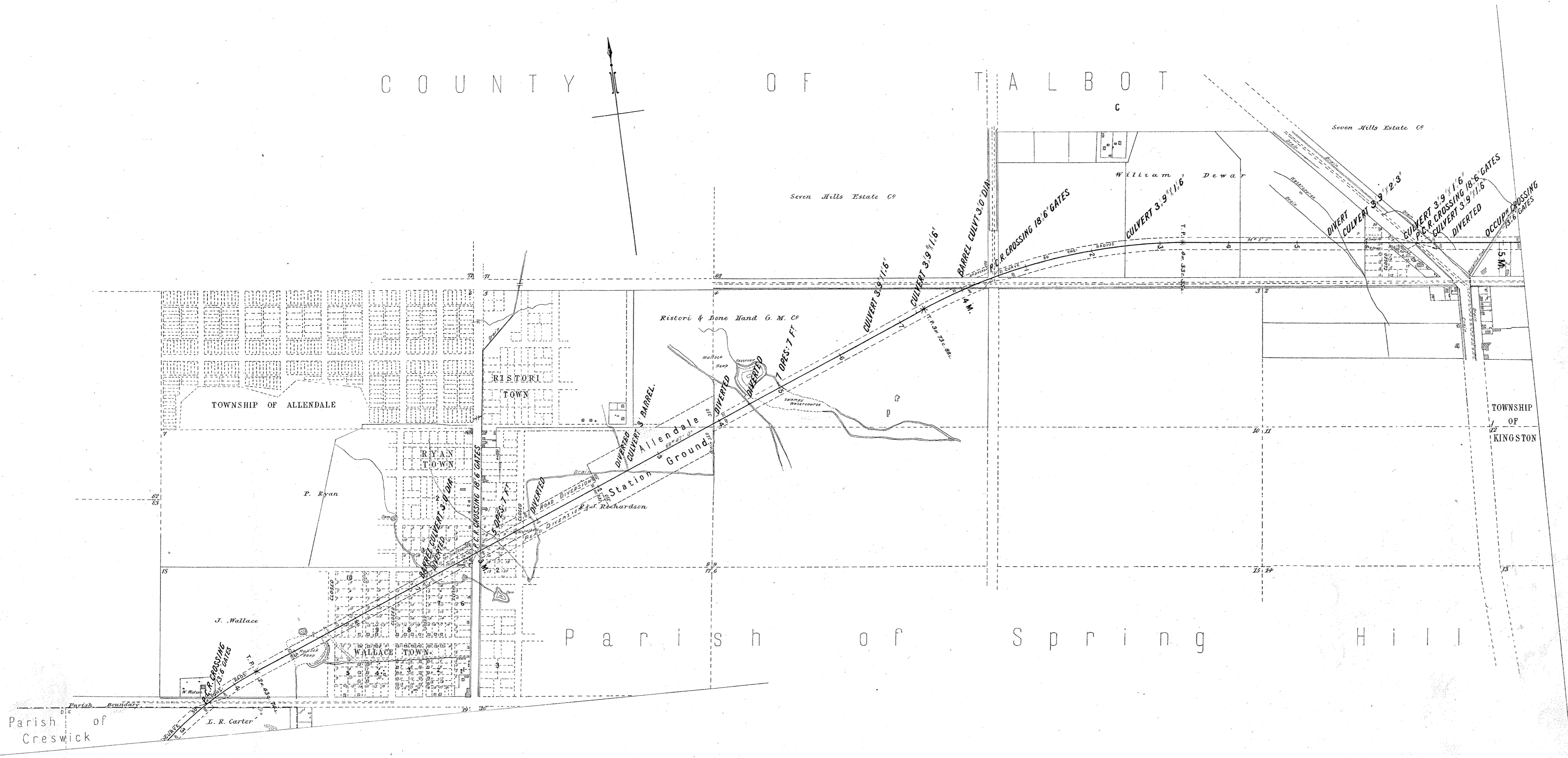


VICTORIAN RAILWAYS, CRESWICK AND DAYLESFORD LINE.

SCALE. 10 CHAINS TO AN INCH.

CONTRACT N° 2378.
N° 2.

C O U N T Y O F T A L B O T



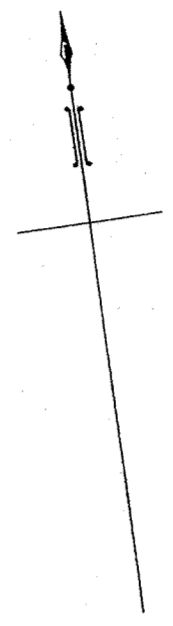
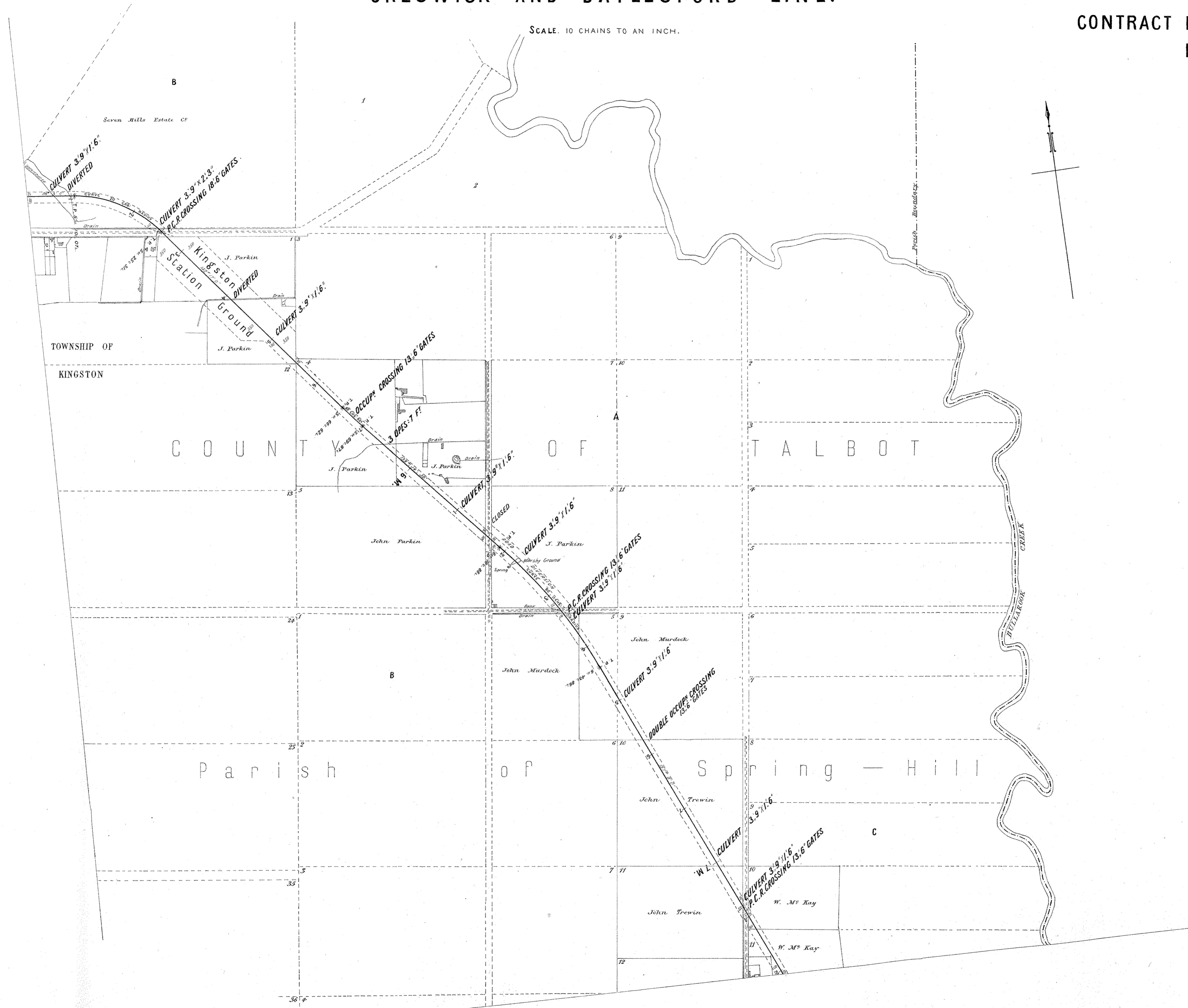
P a r i s h o f S p r i n g H i l l

Parish of
Creswick

VICTORIAN RAILWAYS, CRESWICK AND DAYLESFORD LINE.

CONTRACT N^o 2378.
N^o 3.

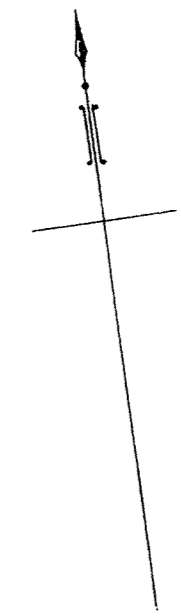
SCALE. 10 CHAINS TO AN INCH.



VICTORIAN RAILWAYS, CRESWICK AND DAYLESFORD LINE.

SCALE: 10 CHAINS TO AN INCH.

CONTRACT N^o 2378.
N^o 4.



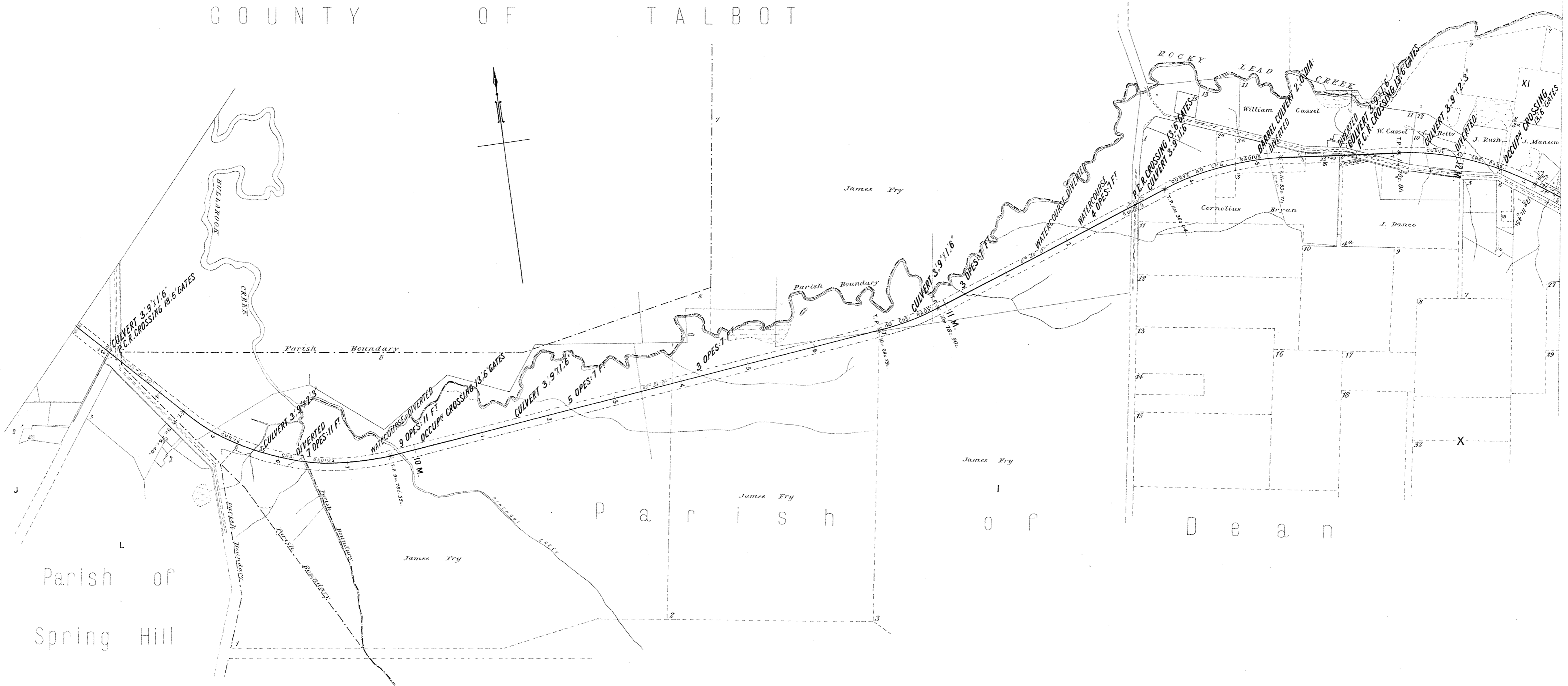
VICTORIAN RAILWAYS,
CRESWICK AND DAYLESFORD LINE.

SCALE. 10 CHAINS TO AN INCH.

CONTRACT N° 2378.
N° 5.

Parish of Bullarook

COUNTY OF TALBOT



VICTORIAN RAILWAYS. CRESWICK AND DAYLESFORD LINE.

SCALE. 10 CHAINS TO AN INCH.

CONTRACT N° 2378.
N° 6.



VICTORIAN RAILWAYS, CRESWICK AND DAYLESFORD LINE.

SCALE. 10 CHAINS TO AN INCH.

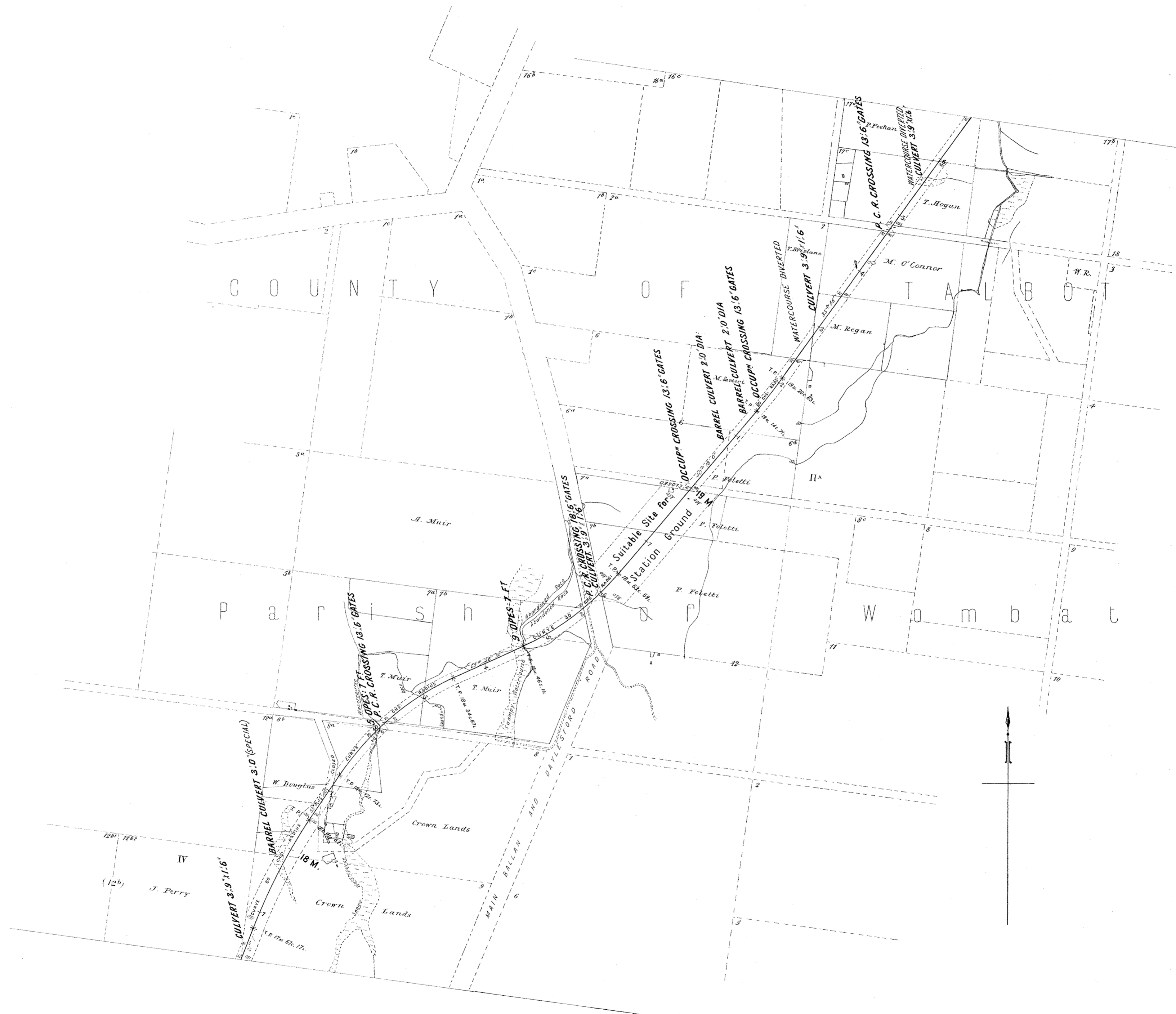
CONTRACT N° 2378.
N° 7.



VICTORIAN RAILWAYS, CRESWICK AND DAYLESFORD LINE.

SCALE. 10 CHAINS TO AN INCH.

CONTRACT N^o 2378.
N^o 8.



VICTORIAN RAILWAYS. CRESWICK AND DAYLESFORD LINE.

SCALE: 10 CHAINS TO AN INCH.

CONTRACT N^o 2378.
N^o 9.



VICTORIAN RAILWAYS, CRESWICK AND DAYLESFORD LINE. Plan of Land

(10.)^x

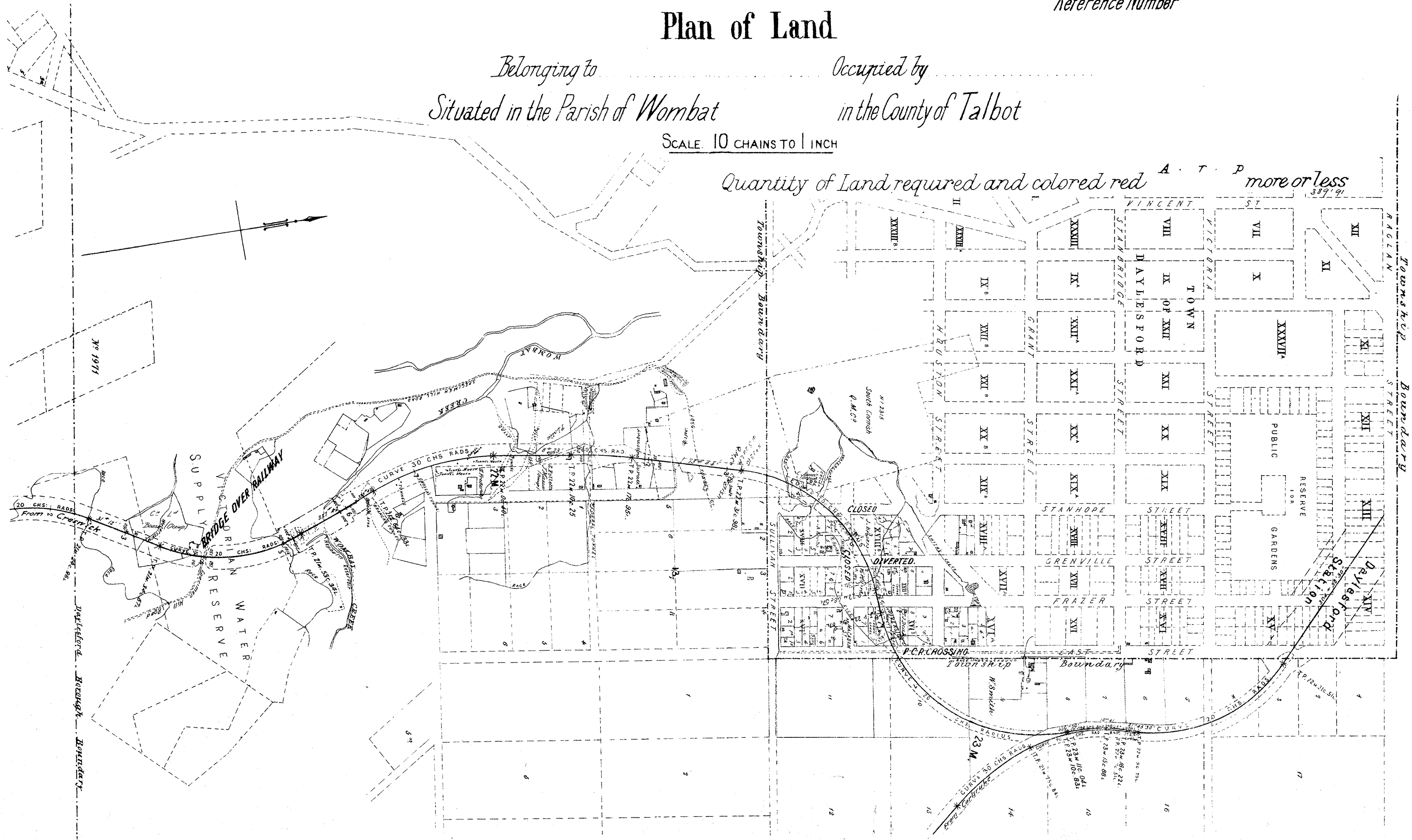
Reference Number

Belonging to
Situated in the Parish of Wombat

Occupied by
in the County of Talbot

SCALE 10 CHAINS TO 1 INCH

Quantity of Land required and colored red A. T. P. *more or less*



VICTORIAN RAILWAYS.

CRESWICK AND DAYLESFORD LINE.

Plan of Land

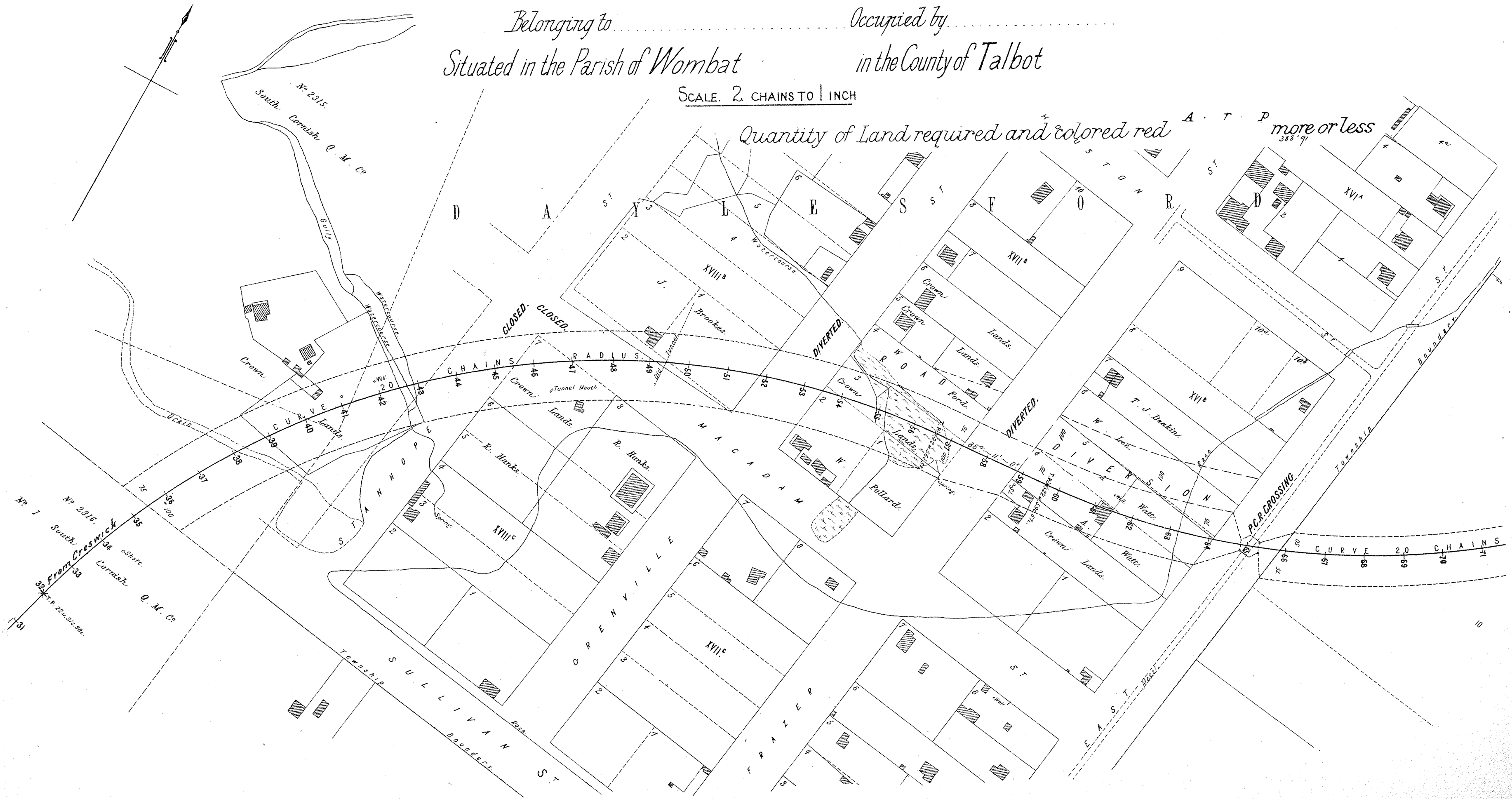
(11.)^x

Reference Number

Belonging to *Occupied by*
Situated in the Parish of Wombat *in the County of Talbot*

SCALE. 2 CHAINS TO 1 INCH

Quantity of Land required and colored red A. T. P. more or less
388' 9"



VICTORIAN RAILWAYS, CRESWICK AND DAYLESFORD LINE. Plan of Land

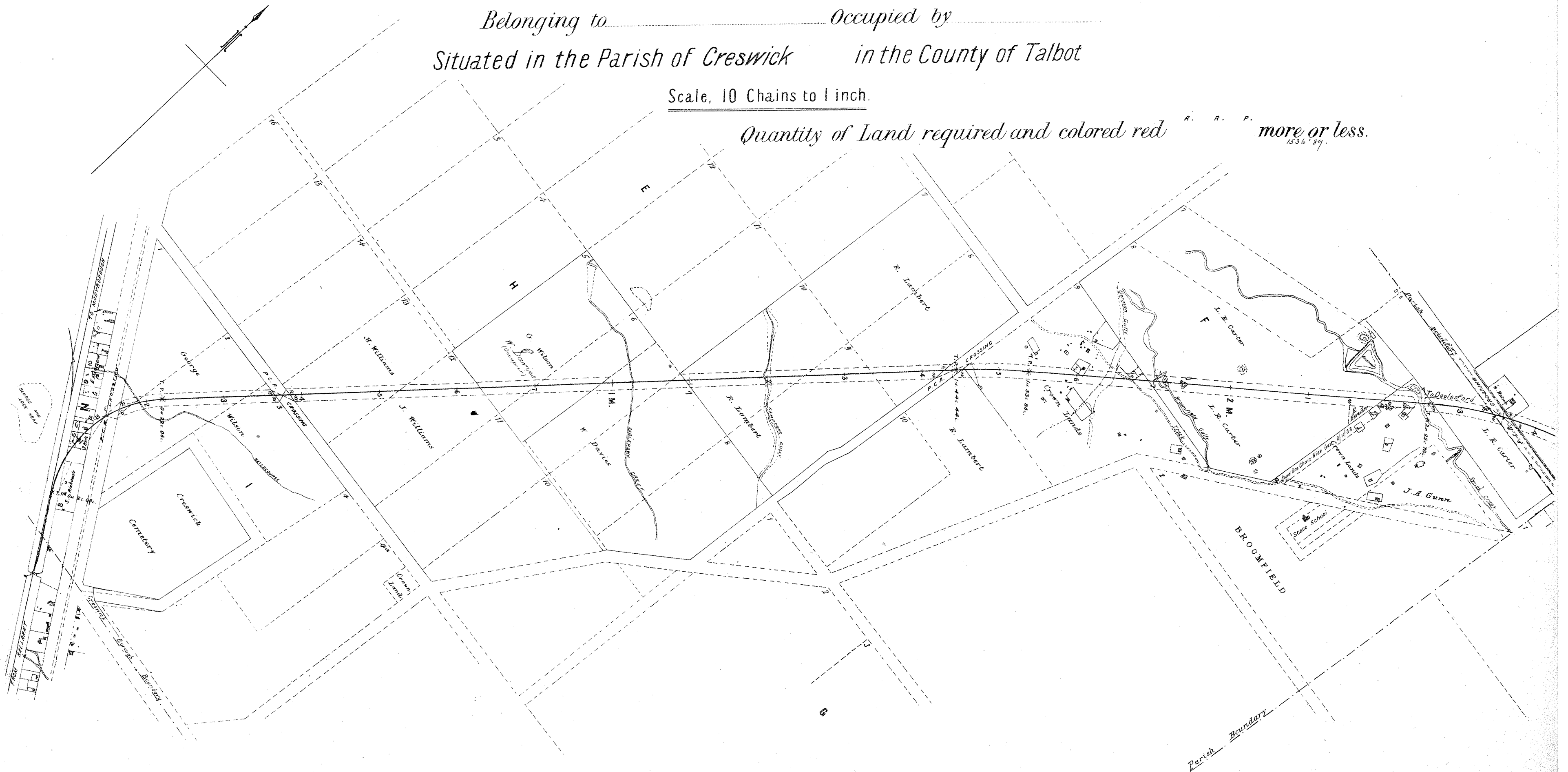
(1)^{XX}

Reference Number

Belonging to Occupied by
Situating in the Parish of Creswick in the County of Talbot

Scale, 10 Chains to 1 inch.

Quantity of Land required and colored red ^{A. R. P.} more or less.
1836-39.



VICTORIAN RAILWAYS,
CRESWICK AND DAYLESFORD LINE.

(2)^x

Reference Number

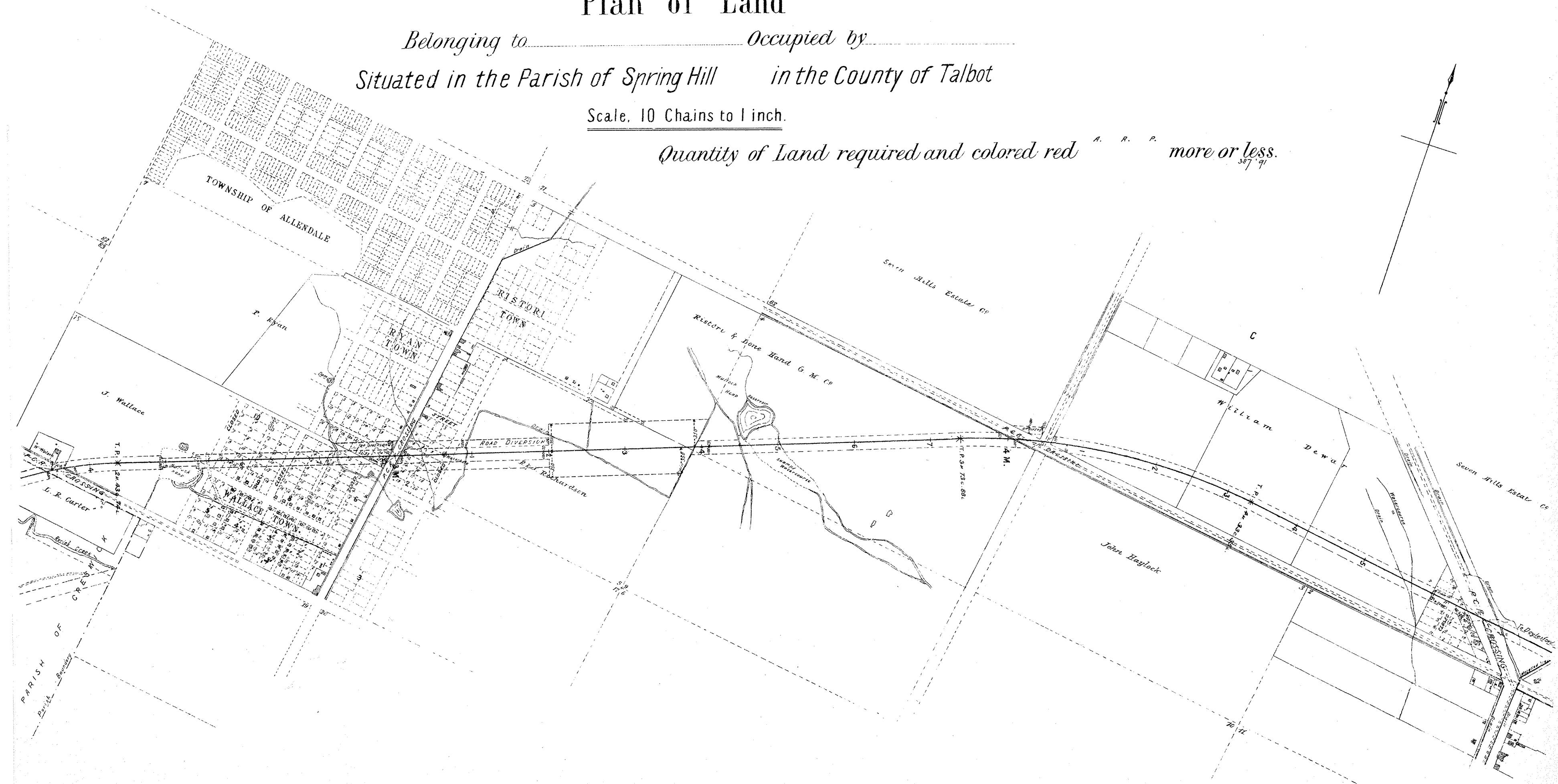
Plan of Land

Belonging to..... Occupied by.....

Situated in the Parish of Spring Hill in the County of Talbot

Scale, 10 Chains to 1 inch.

Quantity of Land required and colored red ^{A. R. P.} more or less. _{387.91}



VICTORIAN RAILWAYS,
CRESWICK AND DAYLESFORD LINE.
Plan of Land

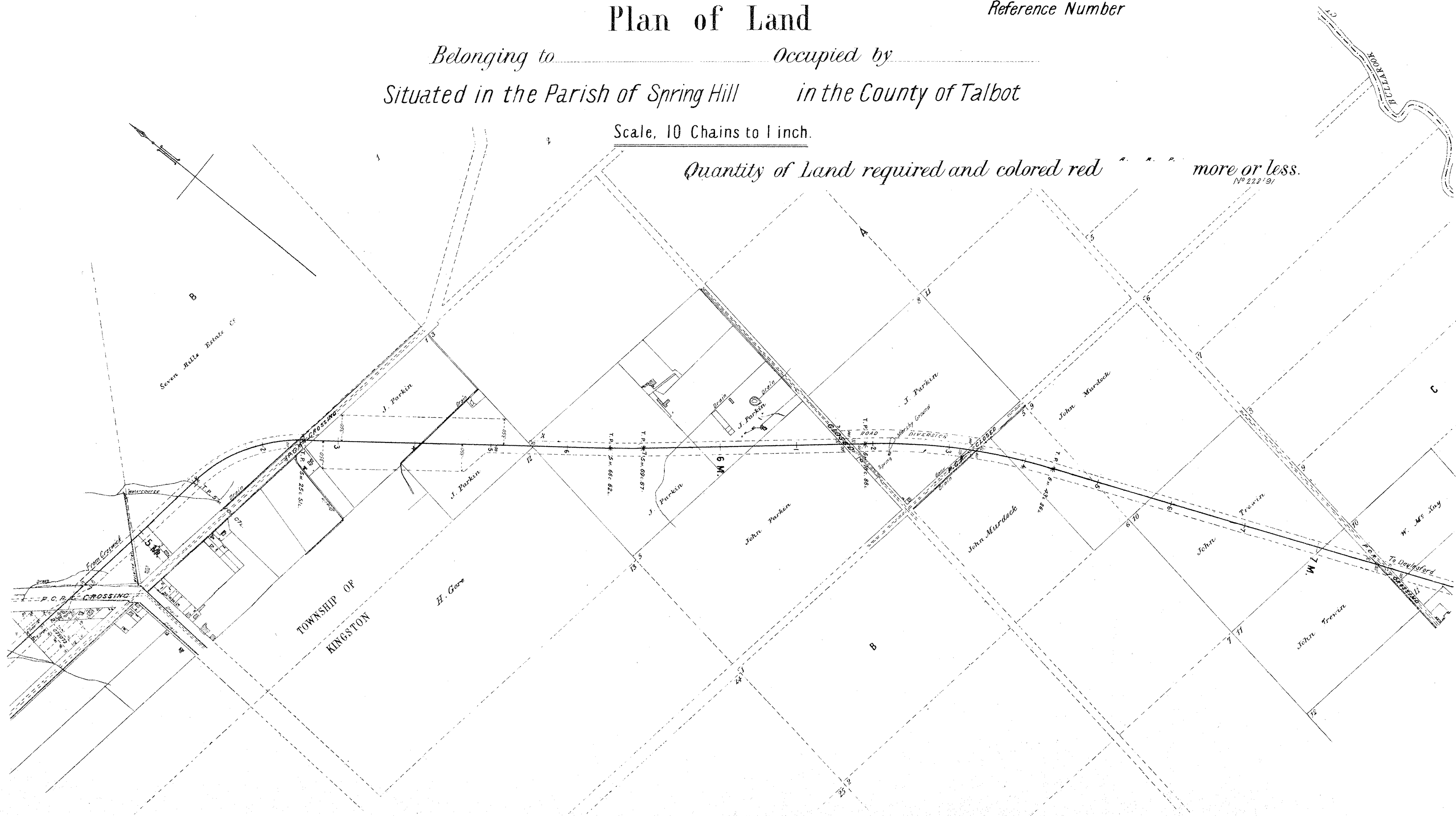
3.

Reference Number

Belonging to _____ Occupied by _____
Situating in the Parish of Spring Hill in the County of Talbot

Scale, 10 Chains to 1 inch.

Quantity of Land required and colored red " " " more or less.
No 222/91



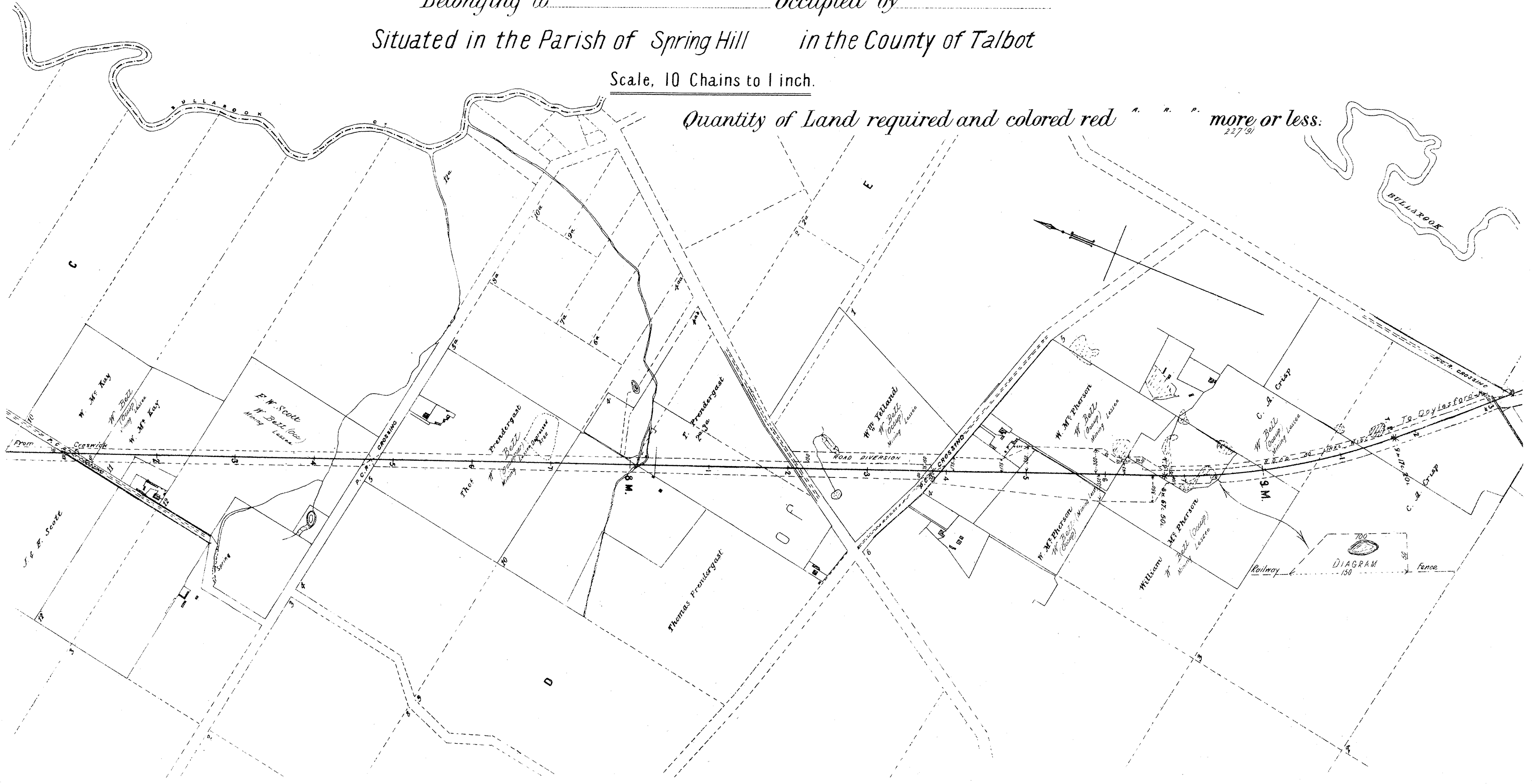
VICTORIAN RAILWAYS, CRESWICK AND DAYLESFORD LINE. Plan of Land

(4)^x
Reference Number

Belonging to Occupied by
Situating in the Parish of Spring Hill in the County of Talbot

Scale, 10 Chains to 1 inch.

Quantity of Land required and colored red " " " more or less.
227/91



VICTORIAN RAILWAYS, CRESWICK AND DAYLESFORD LINE.

(5)^x

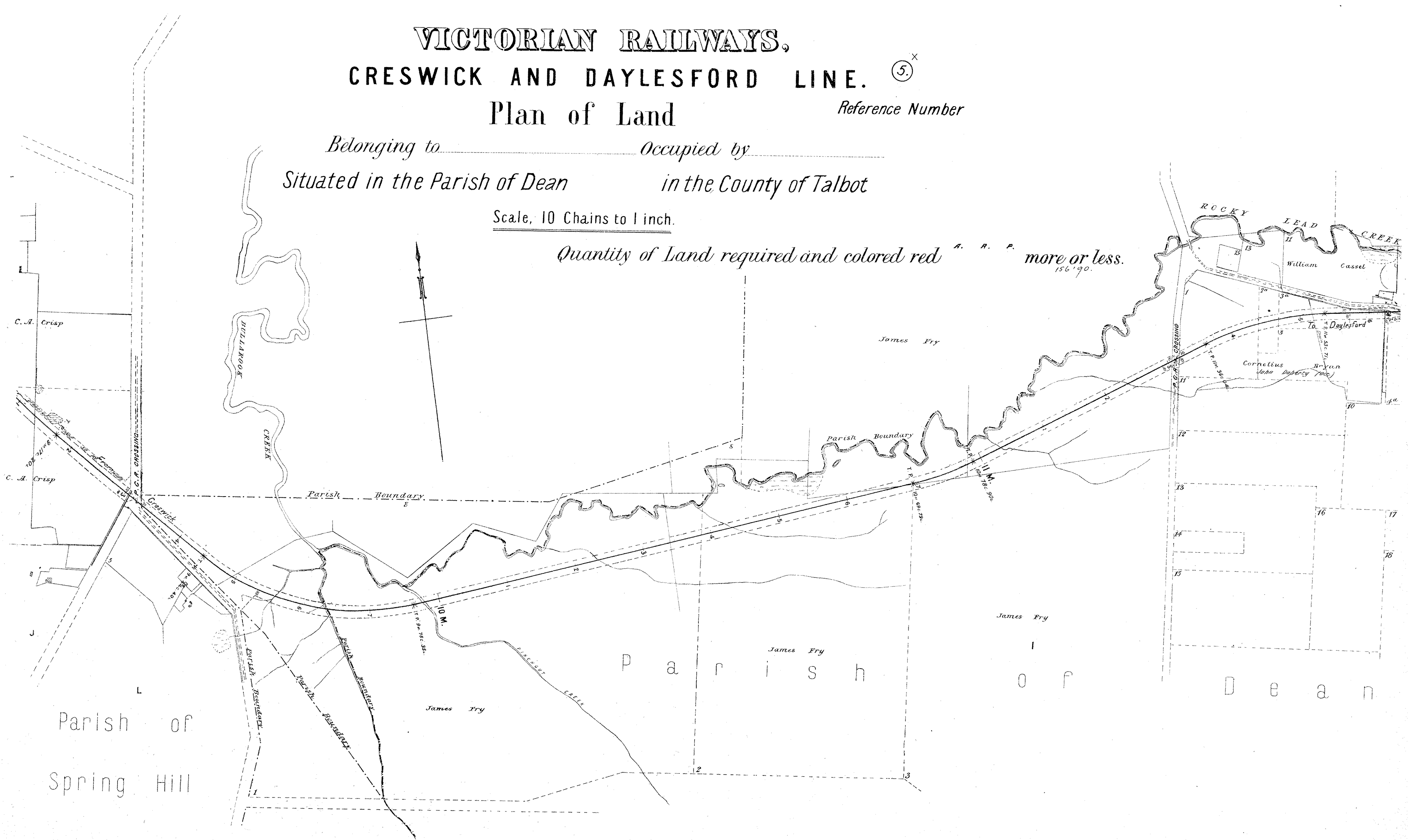
Plan of Land

Reference Number

Belonging to _____ Occupied by _____
Situating in the Parish of Dean in the County of Talbot

Scale, 10 Chains to 1 inch.

Quantity of Land required and colored red *A. R. P.* more or less.
156.90.



VICTORIAN RAILWAYS.
CRESWICK AND DAYLESFORD LINE.

6.^x

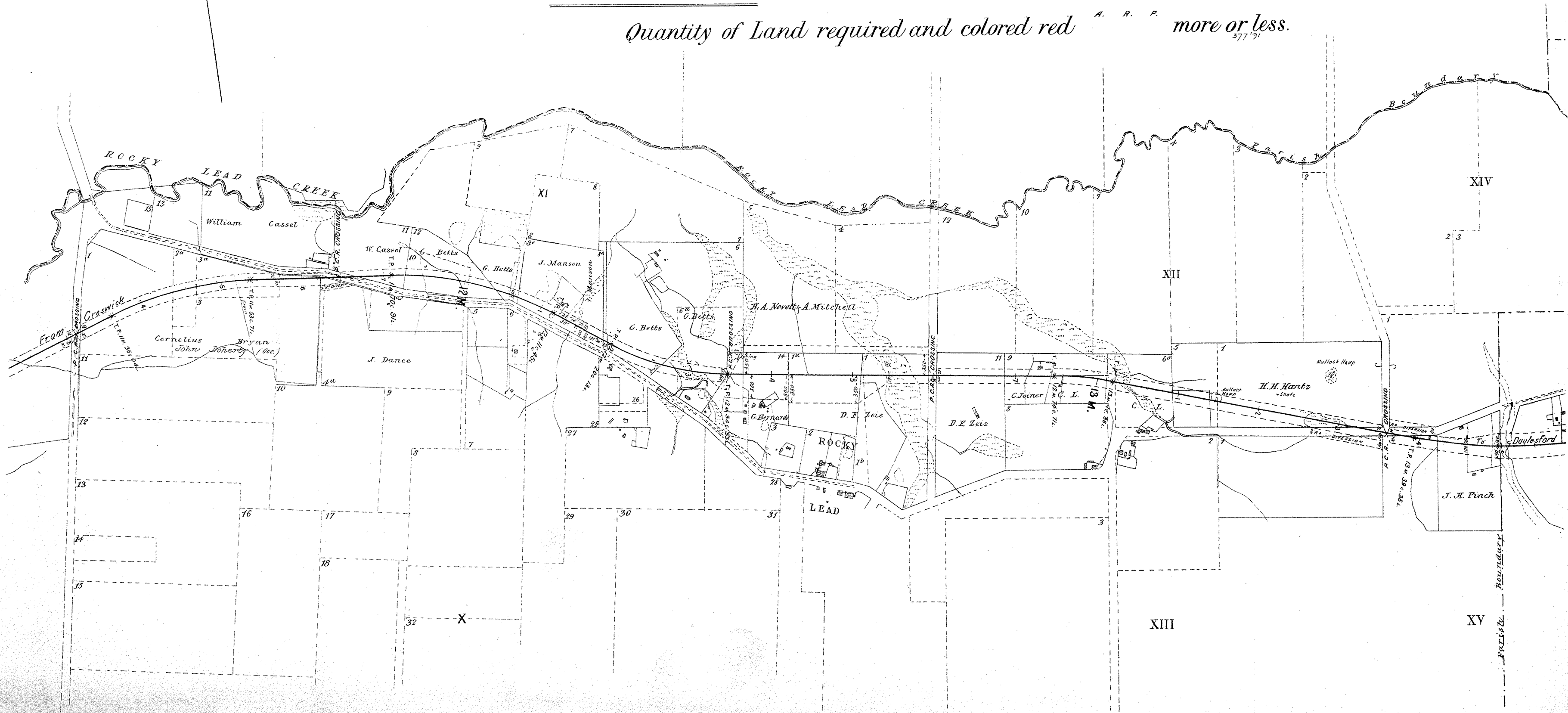
Reference Number

Plan of Land

Belonging to _____ Occupied by _____
Situating in the Parish of Dean in the County of Talbot

Scale, 10 Chains to 1 inch.

Quantity of Land required and colored red ^{A. R. P.} more or less. _{377 791}



VICTORIAN RAILWAYS, CRESWICK AND DAYLESFORD LINE. Plan of Land

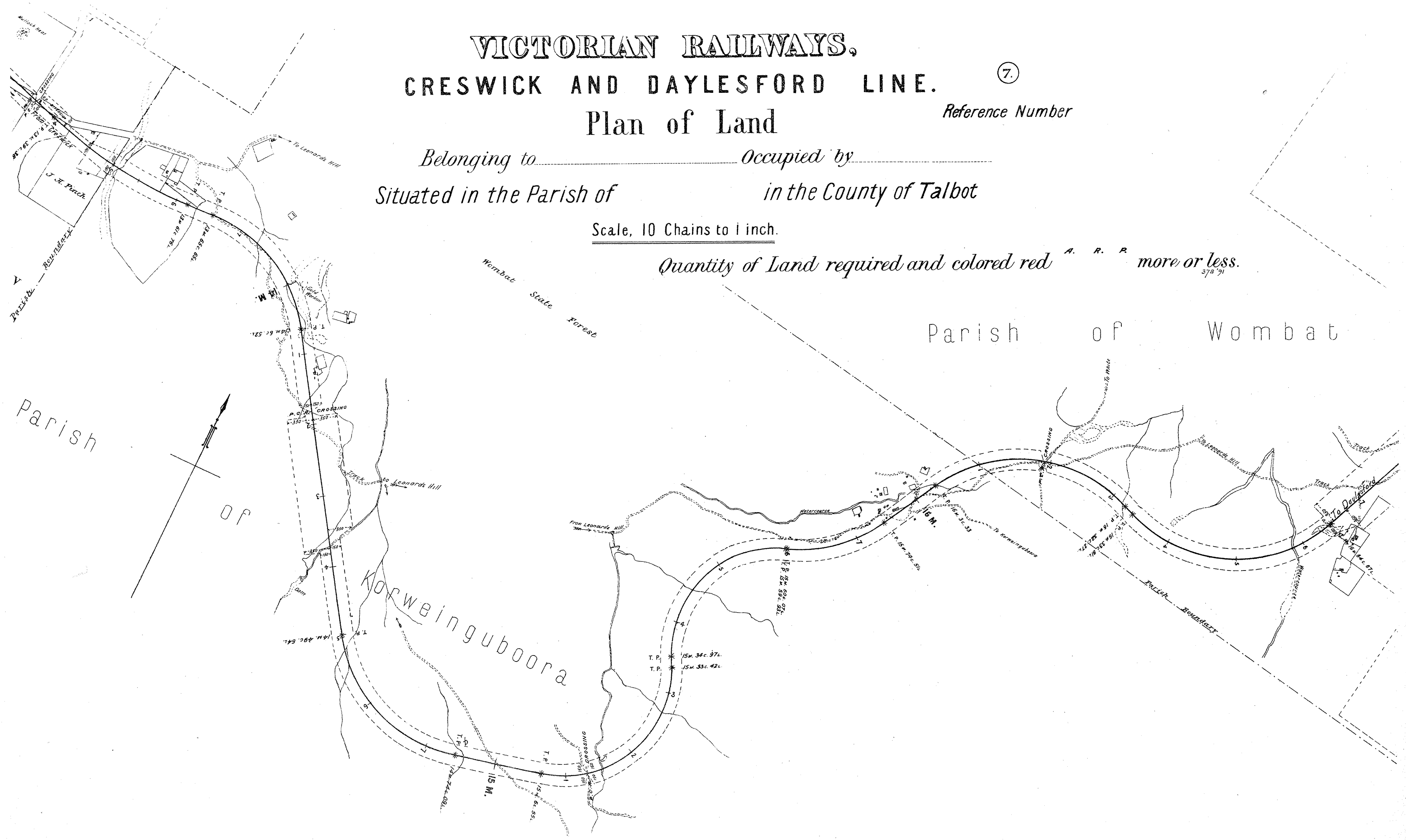
(7.)

Reference Number

Belonging to _____ Occupied by _____
Situating in the Parish of _____ in the County of Talbot

Scale, 10 Chains to 1 inch.

Quantity of Land required and colored red ^{A. R. P.} more or less. _{37^a 71}



Parish

OP

Parish of Wombat

Korweinguboorra

T. P. * 15m. 36c. 97l.
T. P. * 15m. 33c. 42l.

15 M.

16 M.

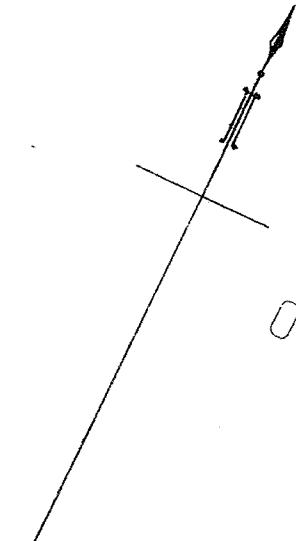
Parish Boundary

To Daylesford

To Leonard's Hill

To Leonard's Hill

Wombat State Forest



VICTORIAN RAILWAYS, CRESWICK AND DAYLESFORD LINE. Plan of Land

(8.)^x

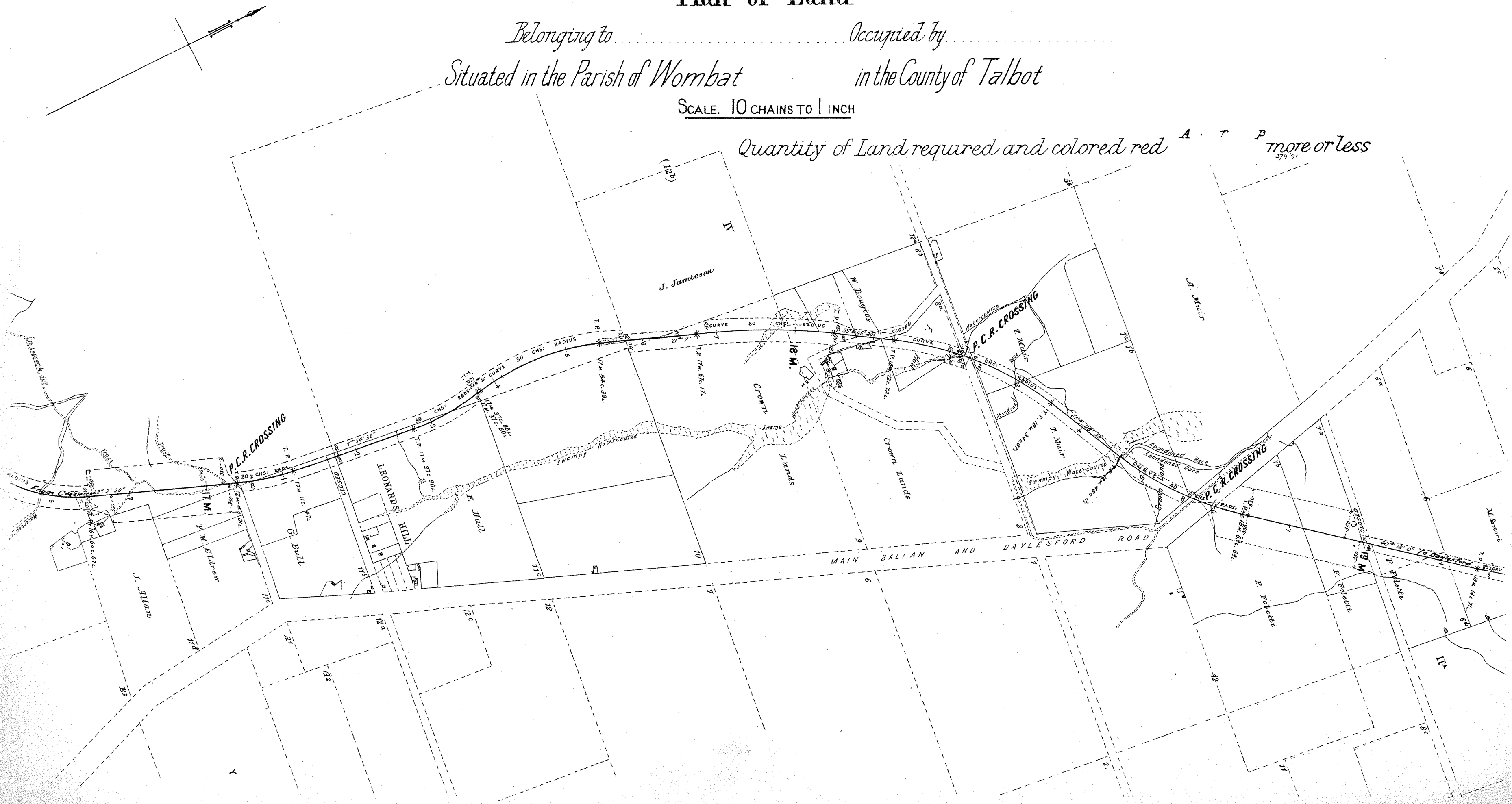
Reference Number

Belonging to Occupied by

Situated in the Parish of Wombat in the County of Talbot

SCALE. 10 CHAINS TO 1 INCH

Quantity of Land required and colored red A. T. P. more or less
379 91



VICTORIAN RAILWAYS.

CRESWICK AND DAYLESFORD LINE.

Plan of Land

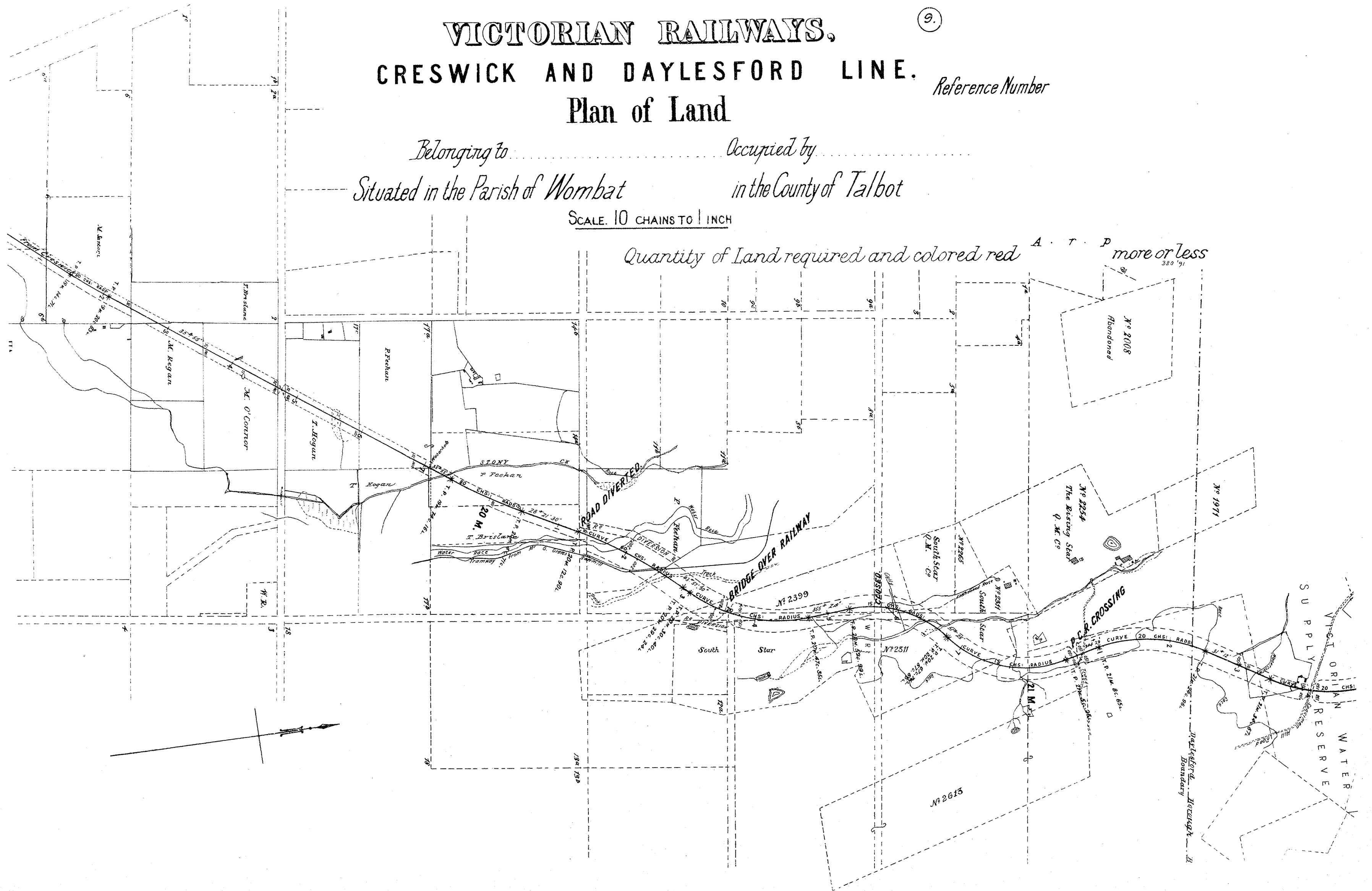
9.

Reference Number

Belonging to Occupied by
 Situated in the Parish of Wombat in the County of Talbot

SCALE. 10 CHAINS TO 1 INCH

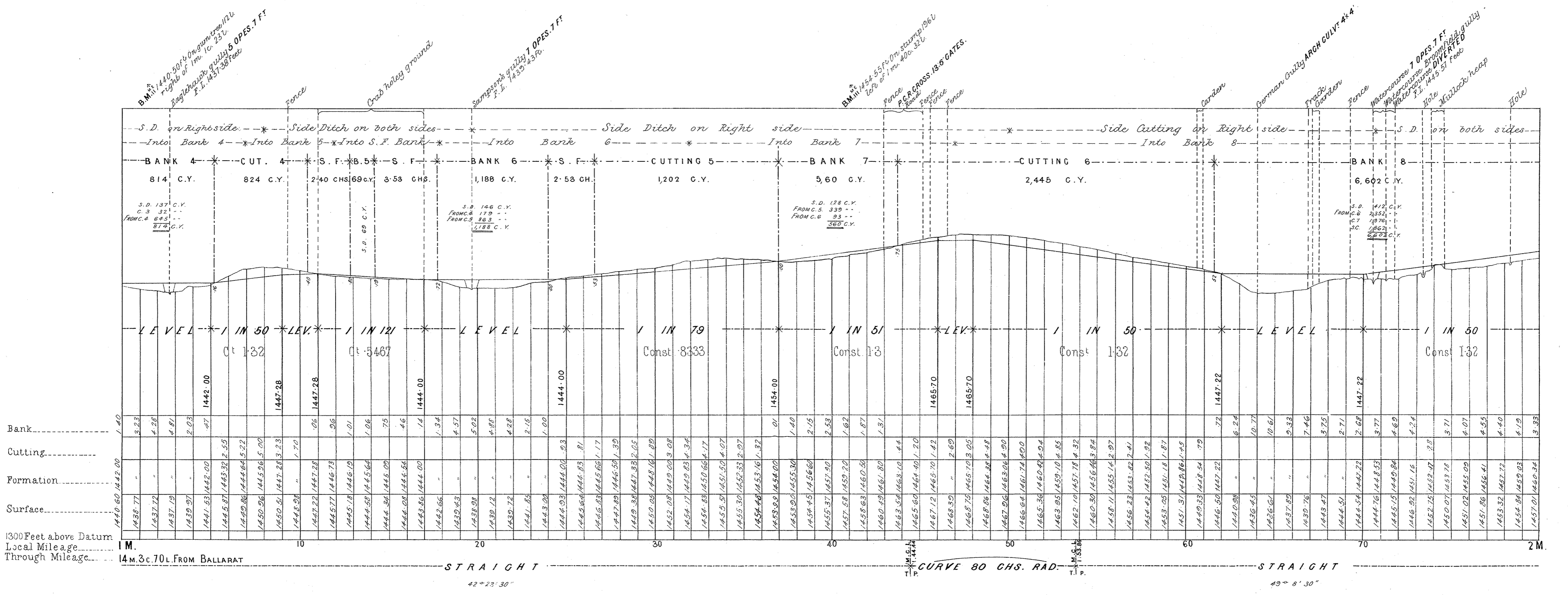
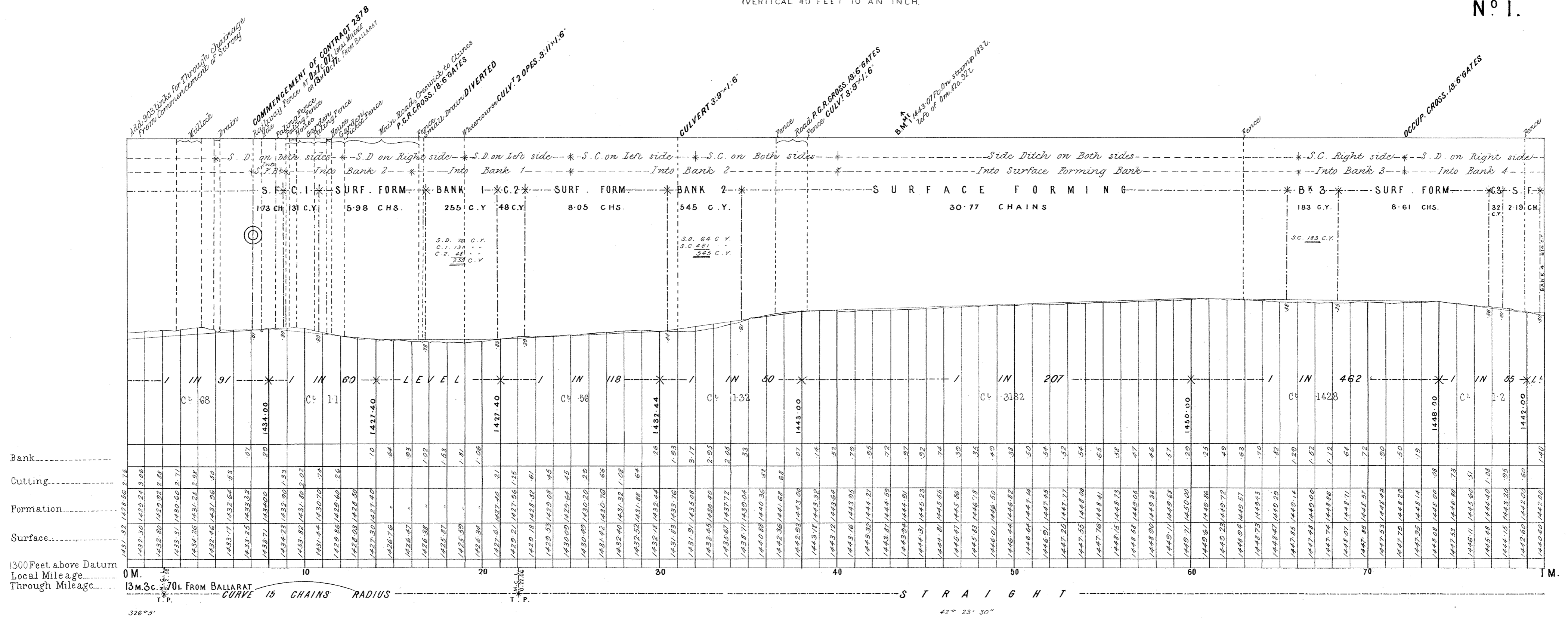
Quantity of Land required and colored red A. T. P. more or less



VICTORIAN RAILWAYS, CRESWICK AND DAYLESFORD LINE.

CONTRACT N^o 2378.
N^o 1.

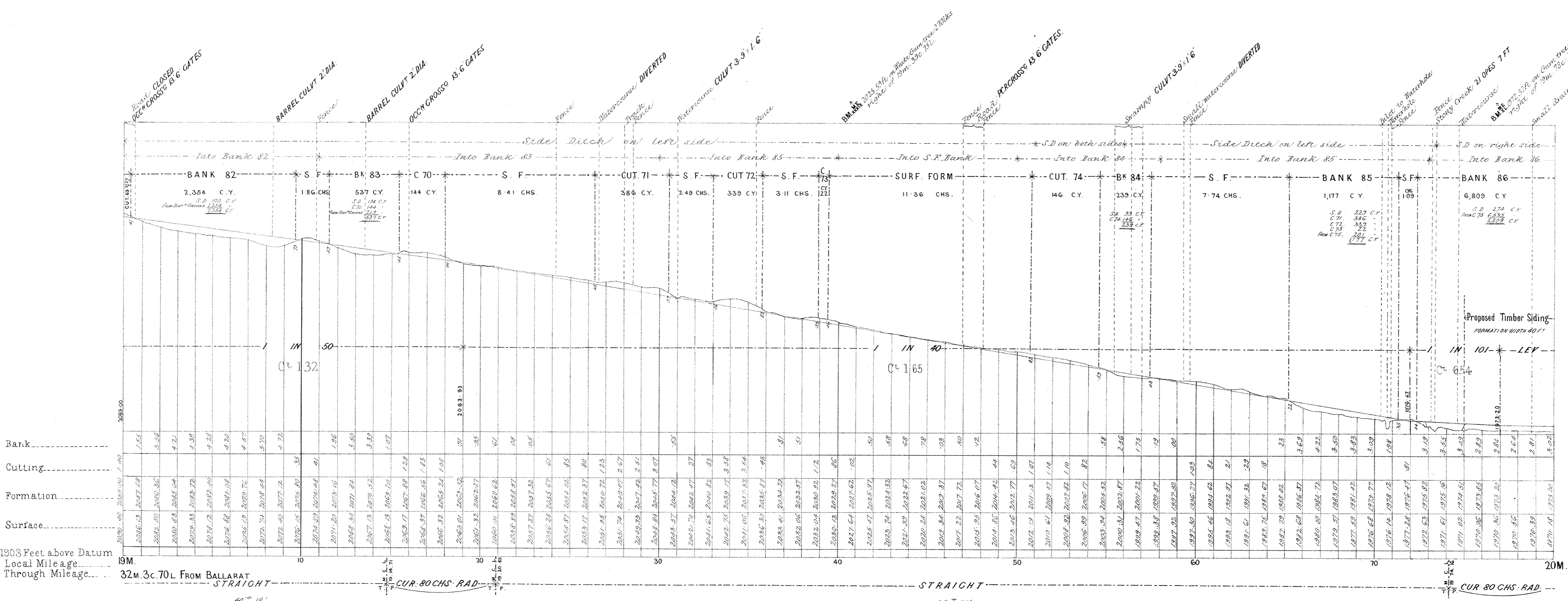
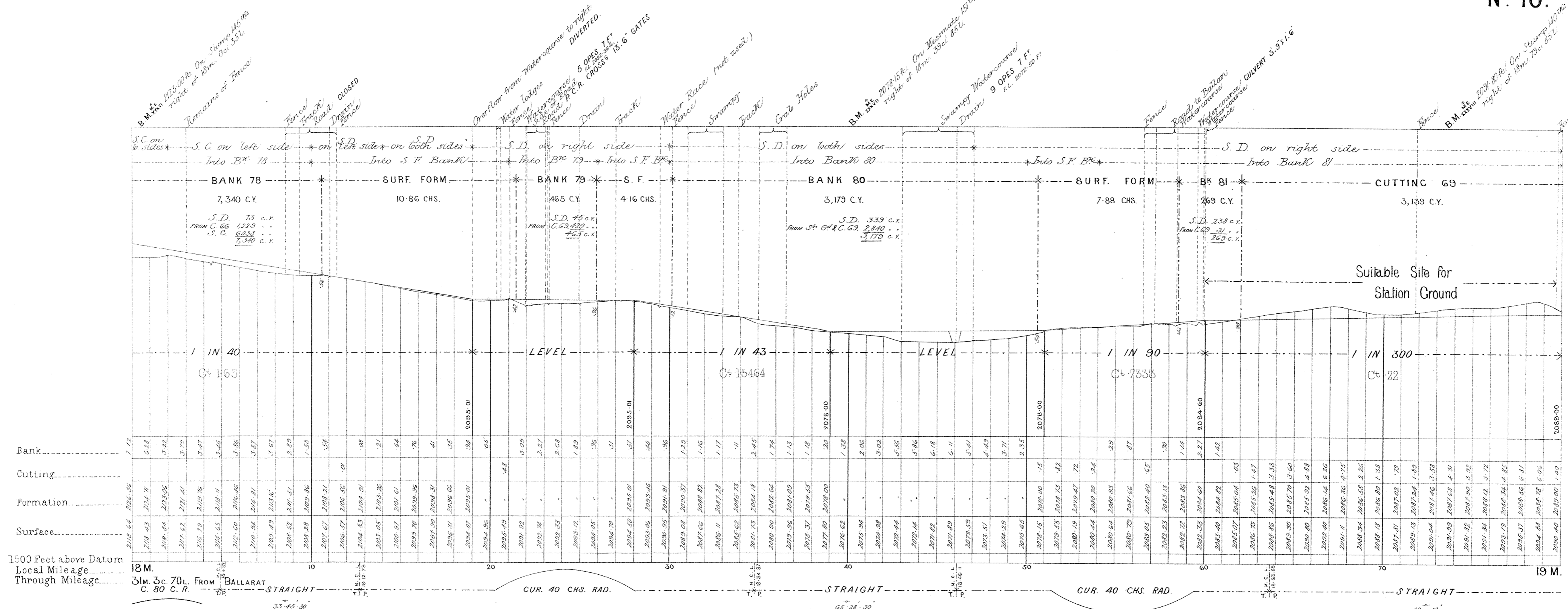
SCALES: (HORIZONTAL 4 CHAINS TO AN INCH.
VERTICAL 40 FEET TO AN INCH.



VICTORIAN RAILWAYS, CRESWICK AND DAYLESFORD LINE.

CONTRACT N^o 2378.
N^o 10.


SCALES: (HORIZONTAL 4 CHAINS TO AN INCH.
VERTICAL 40 FEET TO AN INCH.)



VICTORIAN RAILWAYS, CRESWICK AND DAYLESFORD LINE.

CONTRACT N° 2378.
N° II.

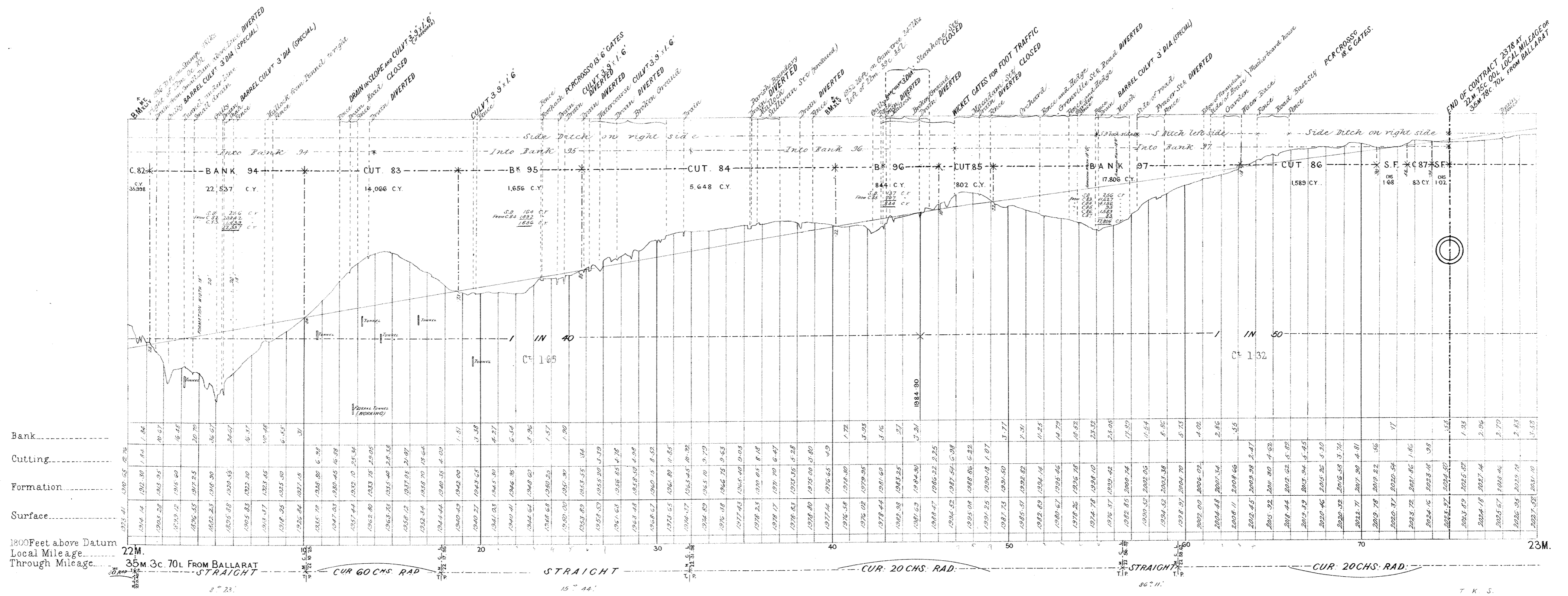
SCALES: (HORIZONTAL 4 CHAINS TO AN INCH.
VERTICAL 40 FEET TO AN INCH.



VICTORIAN RAILWAYS. CRESWICK AND DAYLESFORD LINE.

SCALES: (HORIZONTAL 4 CHAINS TO AN INCH.
VERTICAL 40 FEET TO AN INCH.

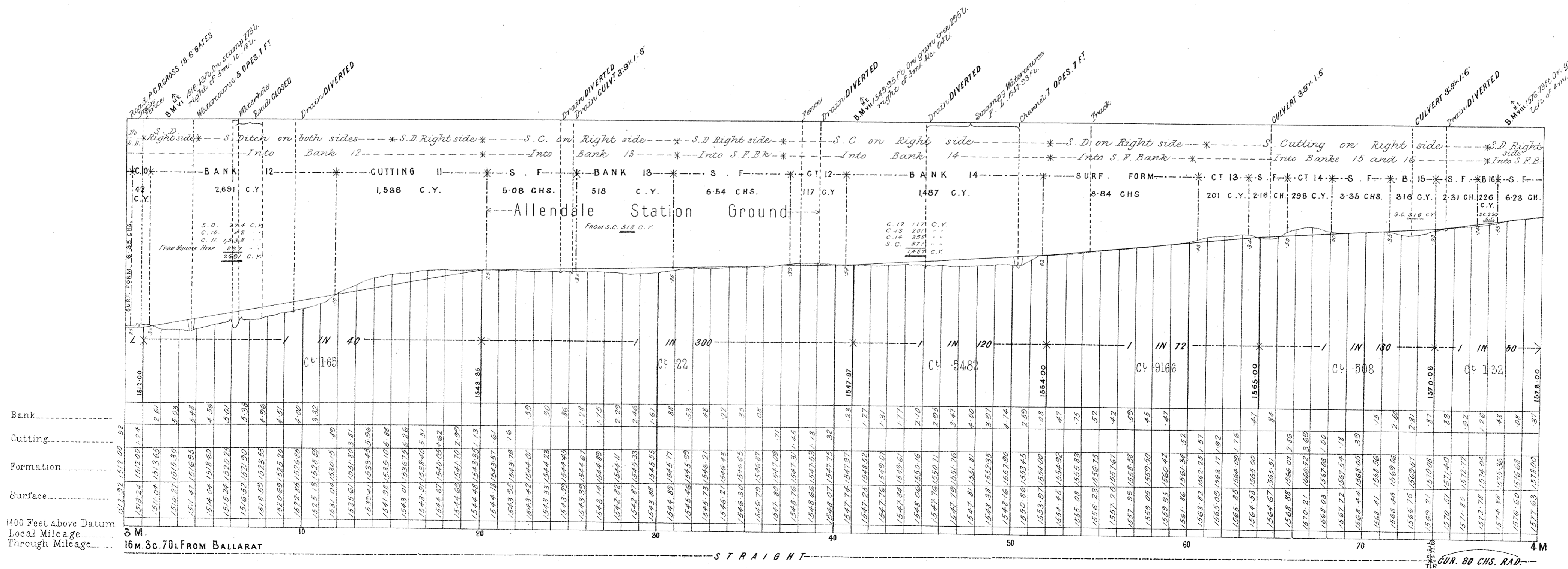
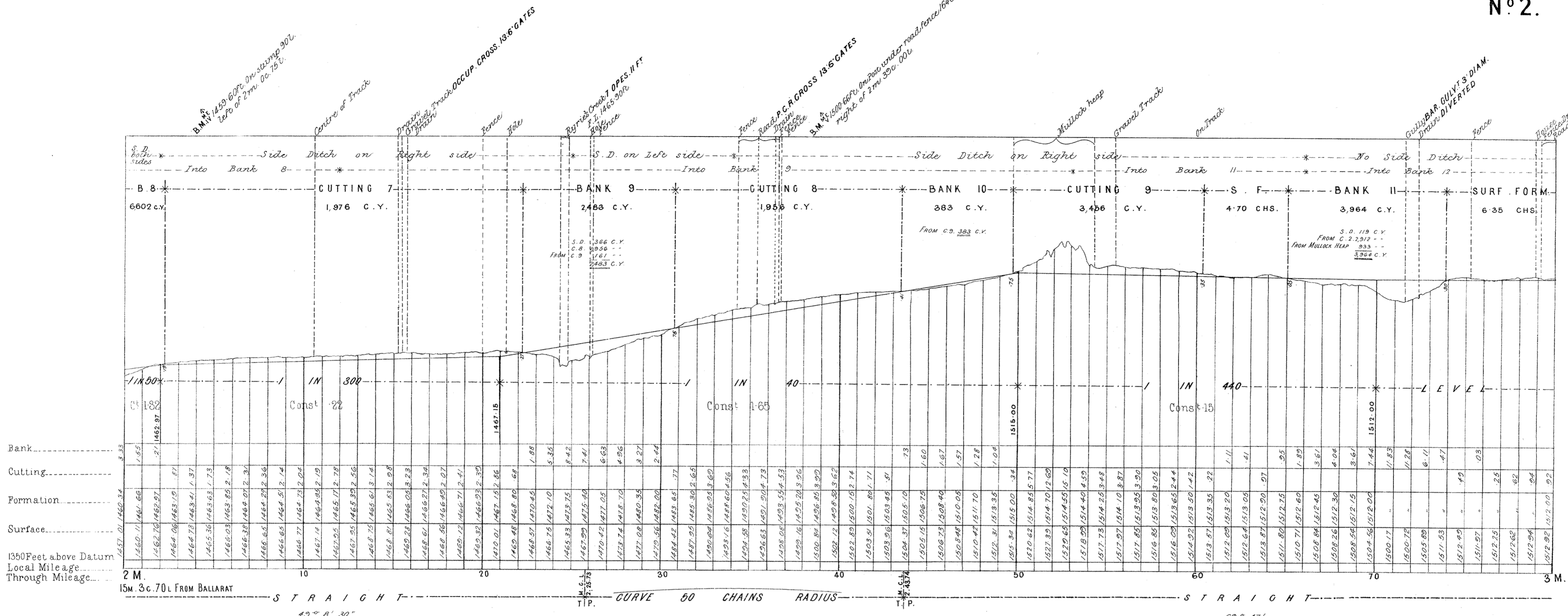
CONTRACT N^o 2378.
N^o 12.



VICTORIAN RAILWAYS, CRESWICK AND DAYLESFORD LINE.

SCALES: (HORIZONTAL 4 CHAINS TO AN INCH.
VERTICAL 40 FEET TO AN INCH.)

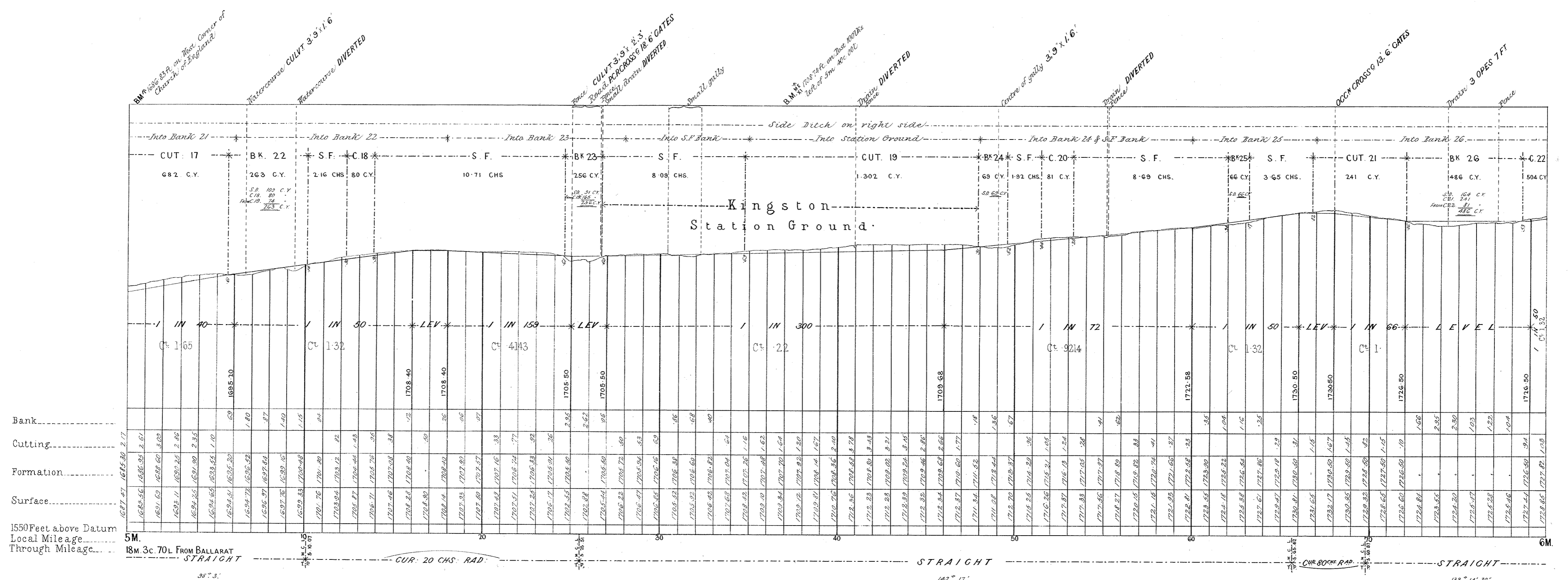
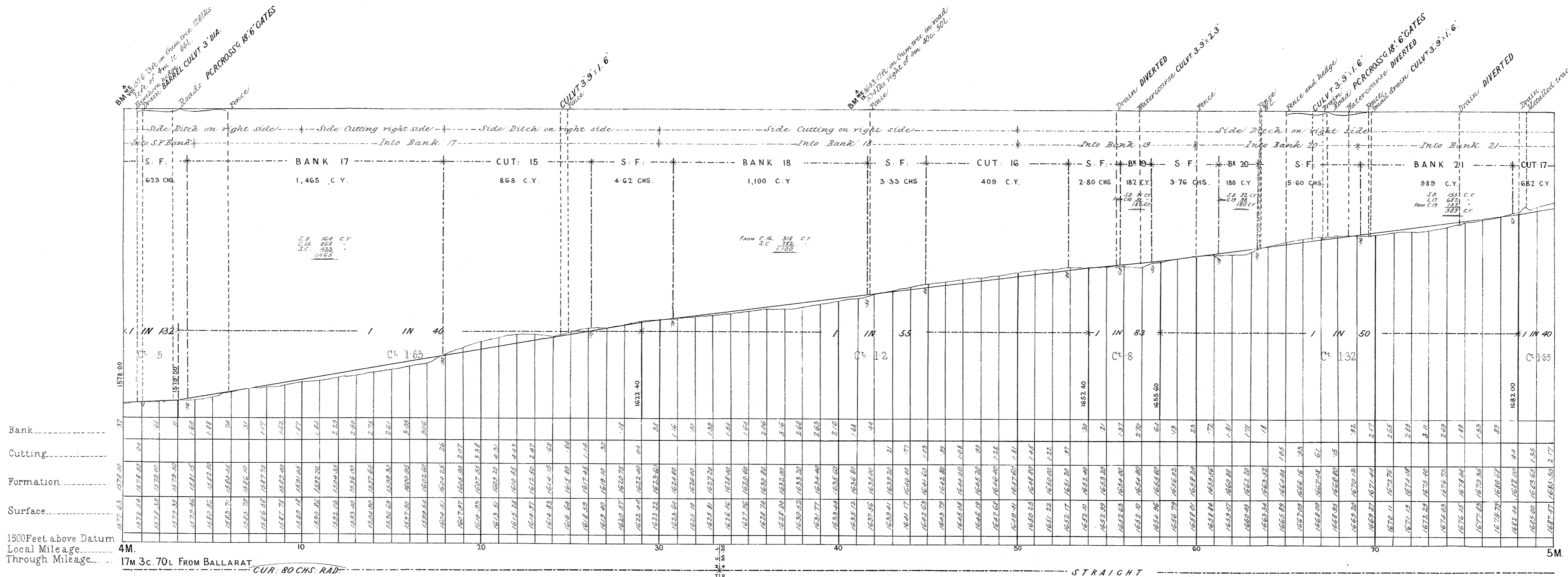
CONTRACT N^o 2378.
N^o 2.



VICTORIAN RAILWAYS, CRESWICK AND DAYLESFORD LINE.

SCALES: HORIZONTAL 4 CHAINS TO AN INCH.
VERTICAL 40 FEET TO AN INCH.

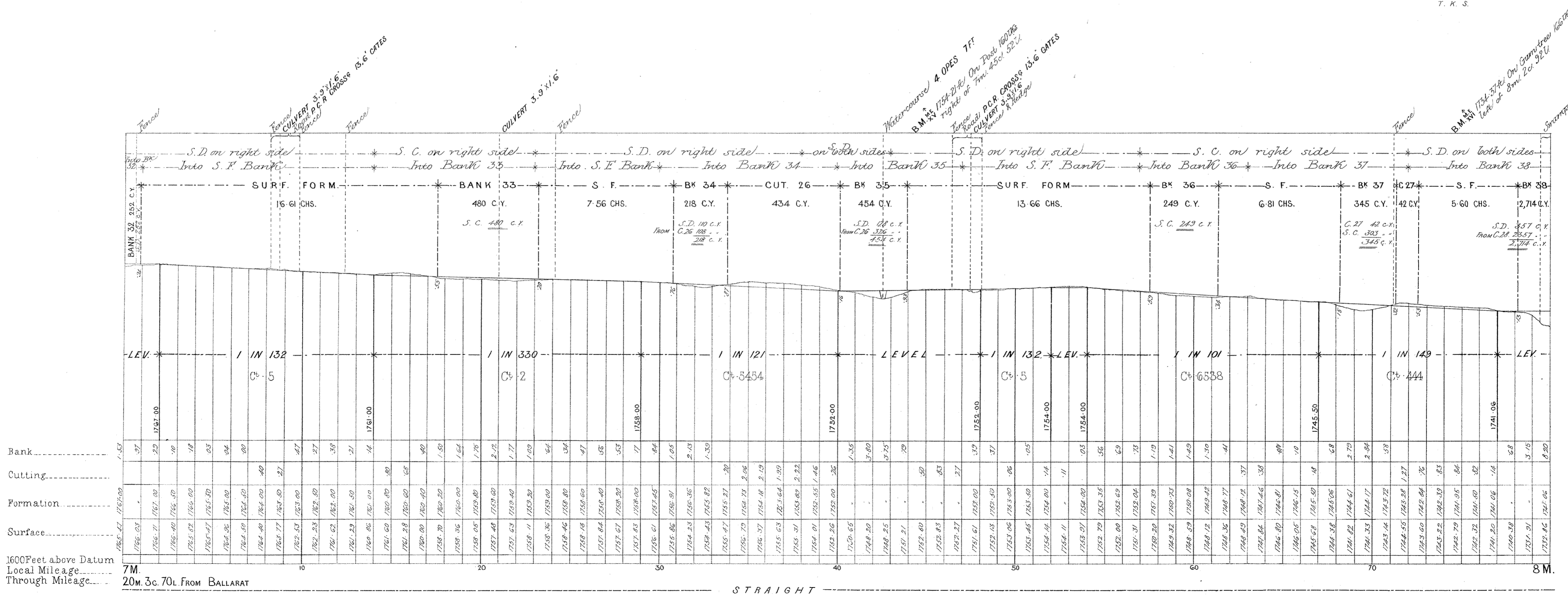
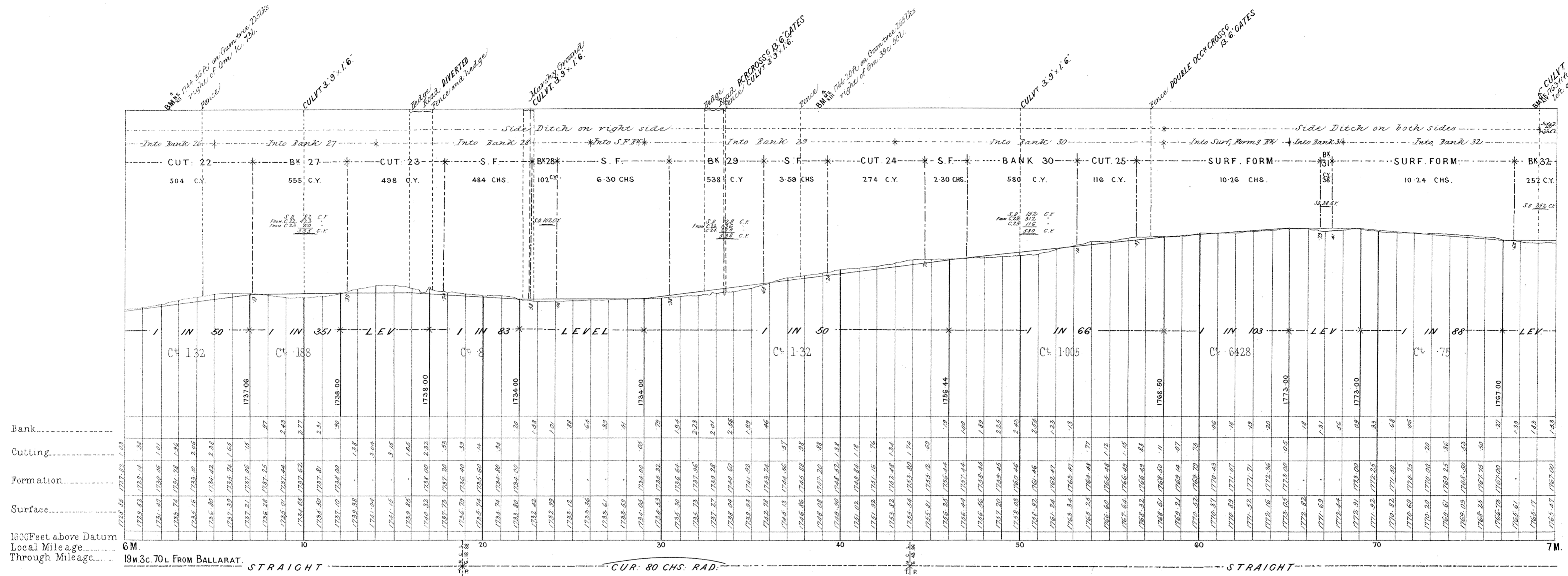
CONTRACT N^o 2378.
N^o 3.



VICTORIAN RAILWAYS, CRESWICK AND DAYLESFORD LINE.

CONTRACT N^o 2378.
N^o 4.

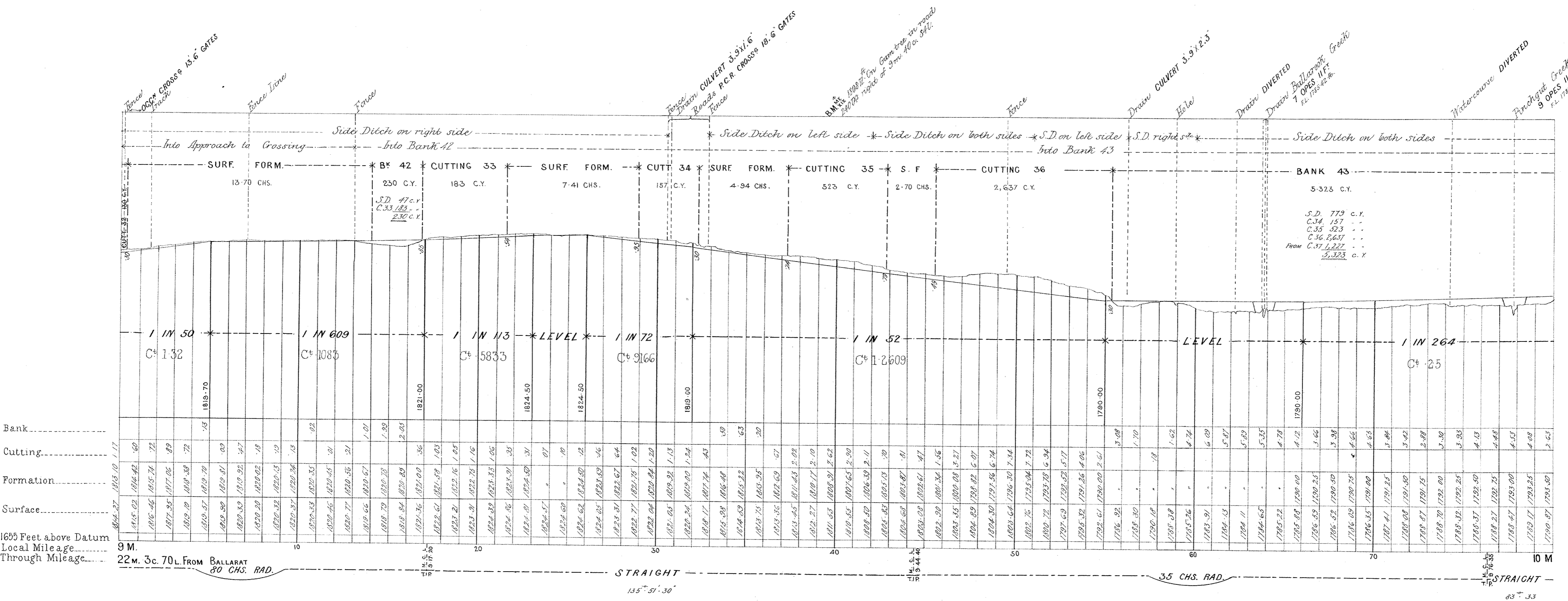
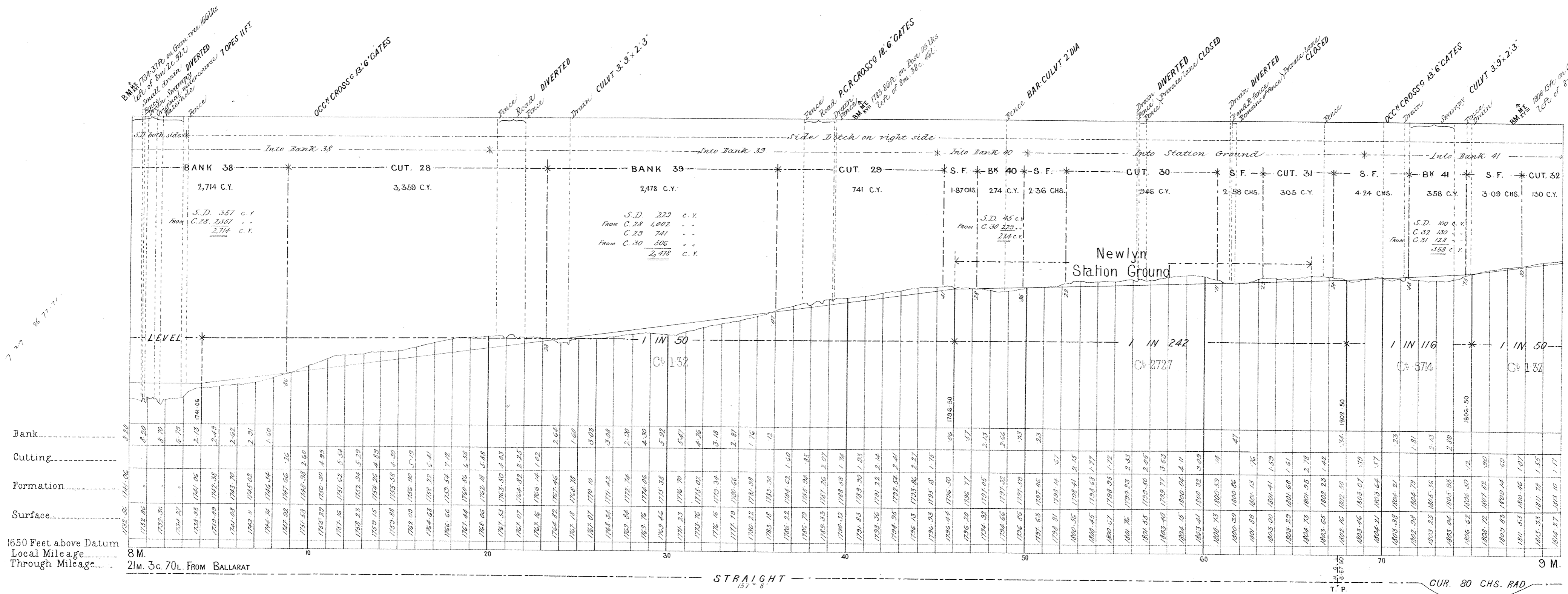
SCALES: (HORIZONTAL 4 CHAINS TO AN INCH.
VERTICAL 40 FEET TO AN INCH.



VICTORIAN RAILWAYS, CRESWICK AND DAYLESFORD LINE.

SCALES: HORIZONTAL 4 CHAINS TO AN INCH.
VERTICAL 40 FEET TO AN INCH.

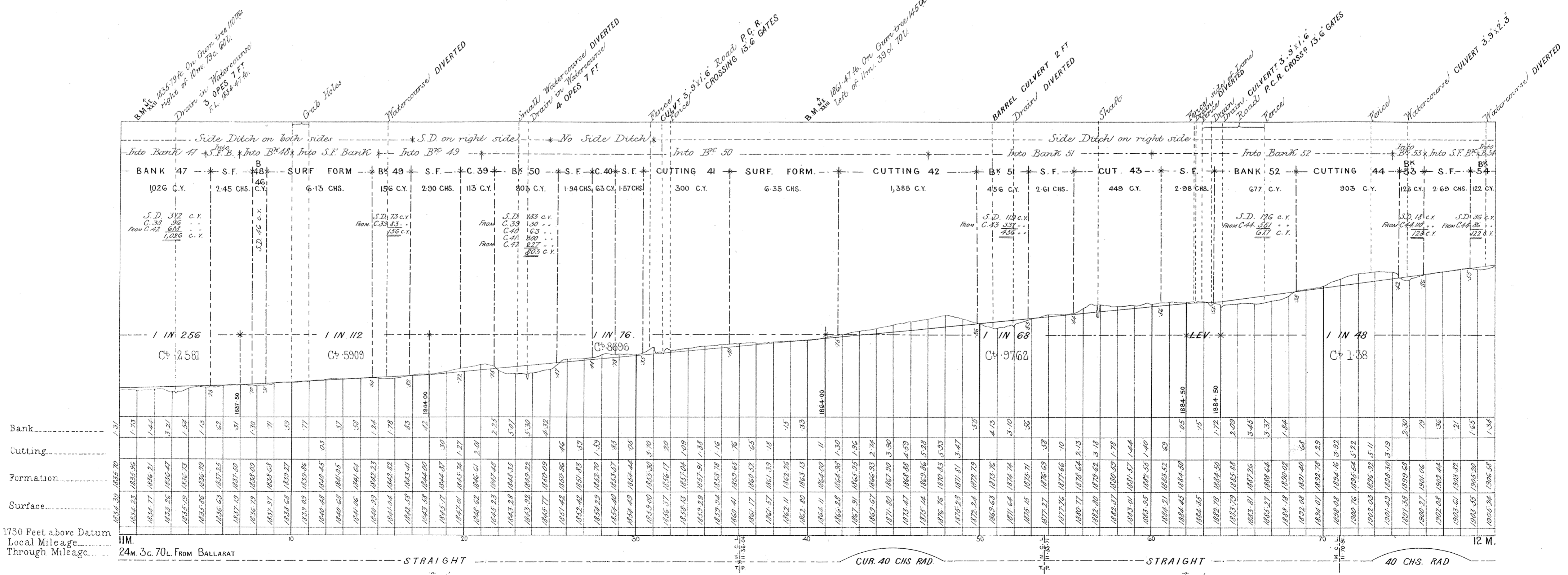
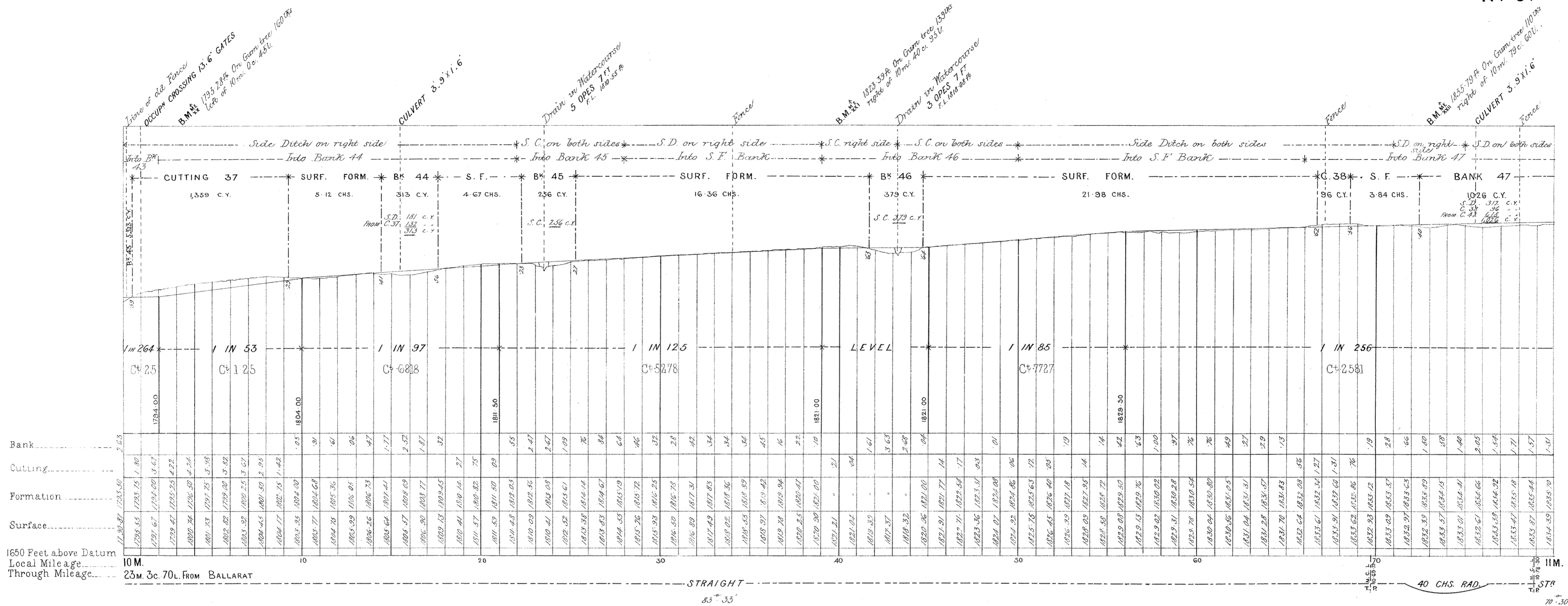
CONTRACT N^o 2378.
N^o 5.



VICTORIAN RAILWAYS, CRESWICK AND DAYLESFORD LINE.

CONTRACT N^o 2378.
N^o 6.

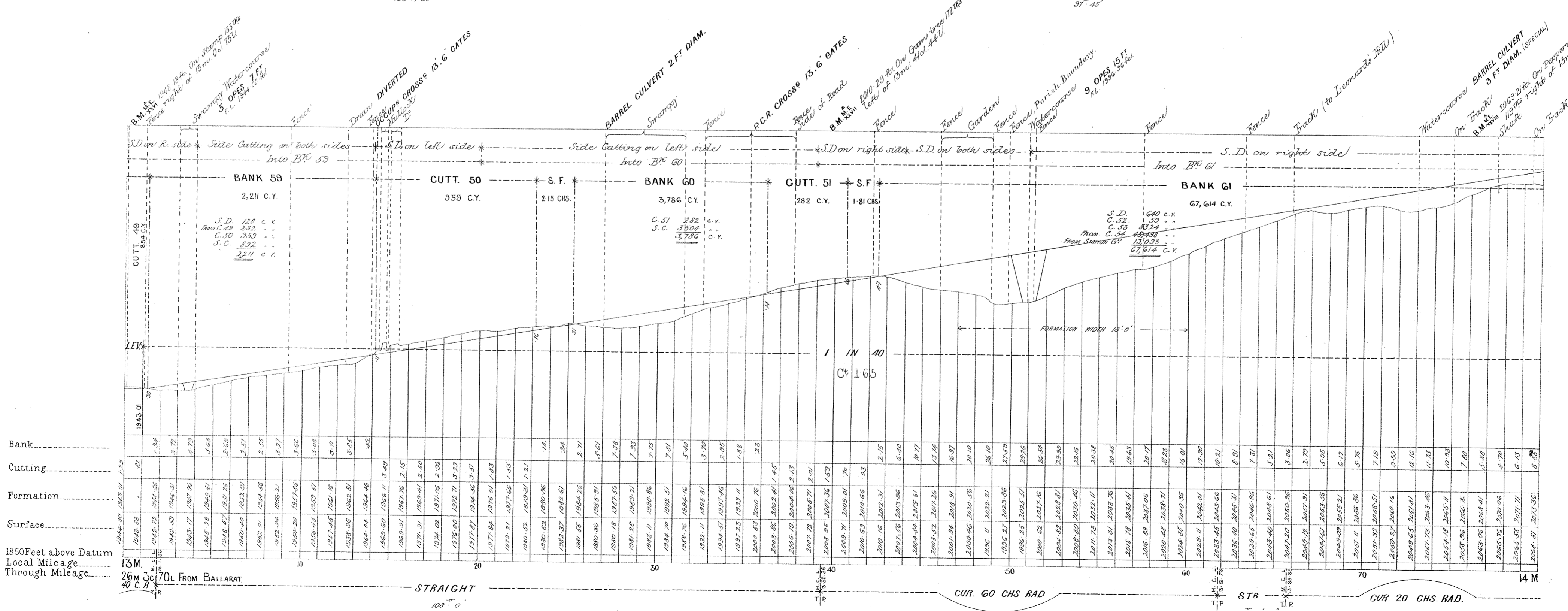
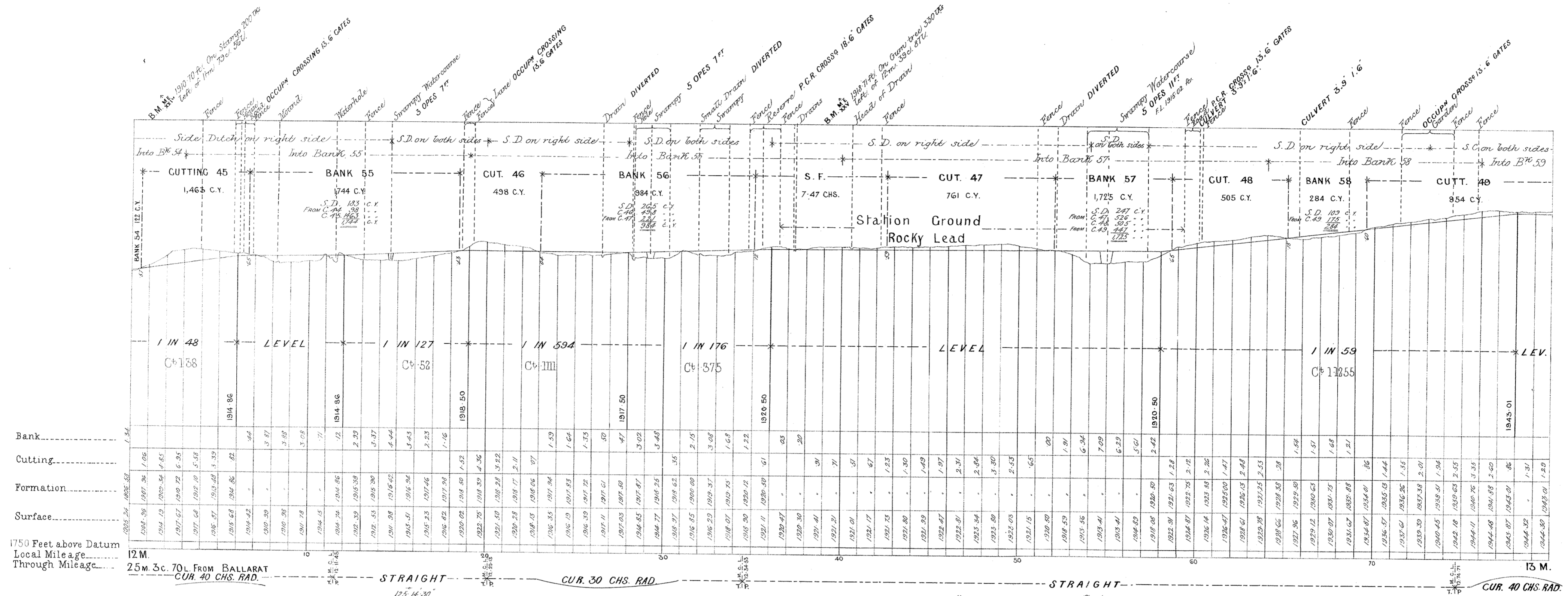
Scales: (HORIZONTAL 4 CHAINS TO AN INCH.
VERTICAL 40 FEET TO AN INCH.



VICTORIAN RAILWAYS, CRESWICK AND DAYLESFORD LINE.

SCALES: HORIZONTAL 4 CHAINS TO AN INCH.
VERTICAL 40 FEET TO AN INCH.

CONTRACT N^o 2378.
N^o 7.



VICTORIAN RAILWAYS, CRESWICK AND DAYLESFORD LINE.

SCALES: (HORIZONTAL 4 CHAINS TO AN INCH.
VERTICAL 40 FEET TO AN INCH.)

CONTRACT N^o 2378.
N^o 9

