

# VICTORIAN RAILWAYS, BALLARAT RACECOURSE AND SPRINGS LINE.

①

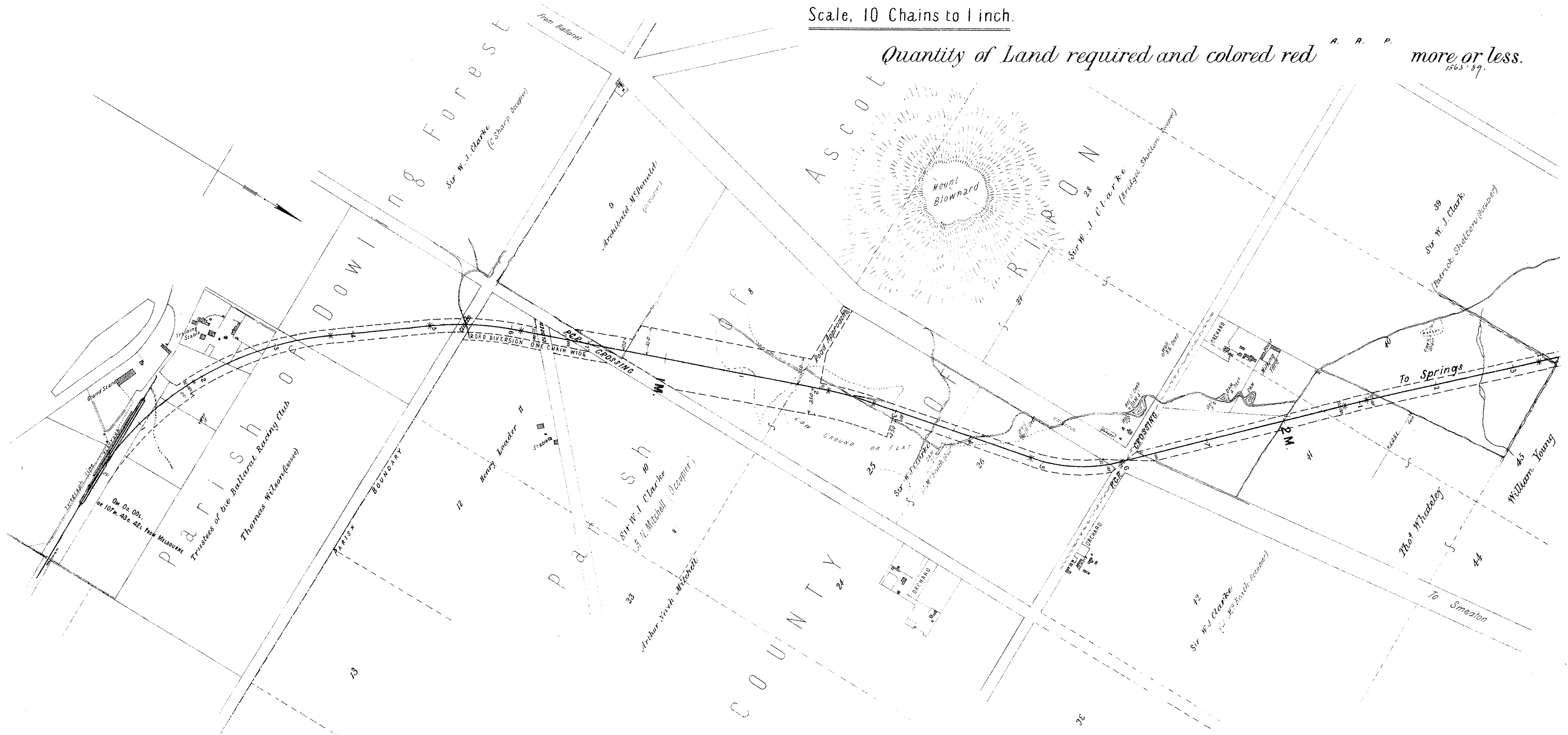
## Plan of Land

Reference Number

Belonging to \_\_\_\_\_ Occupied by \_\_\_\_\_  
Situating in the Parish of \_\_\_\_\_ in the County of Ripon

Scale, 10 Chains to 1 inch.

Quantity of Land required and colored red <sup>A. R. P.</sup> more or less.  
1563.89.



# VICTORIAN RAILWAYS, BALLARAT RACECOURSE AND SPRINGS LINE.

2<sup>A</sup>

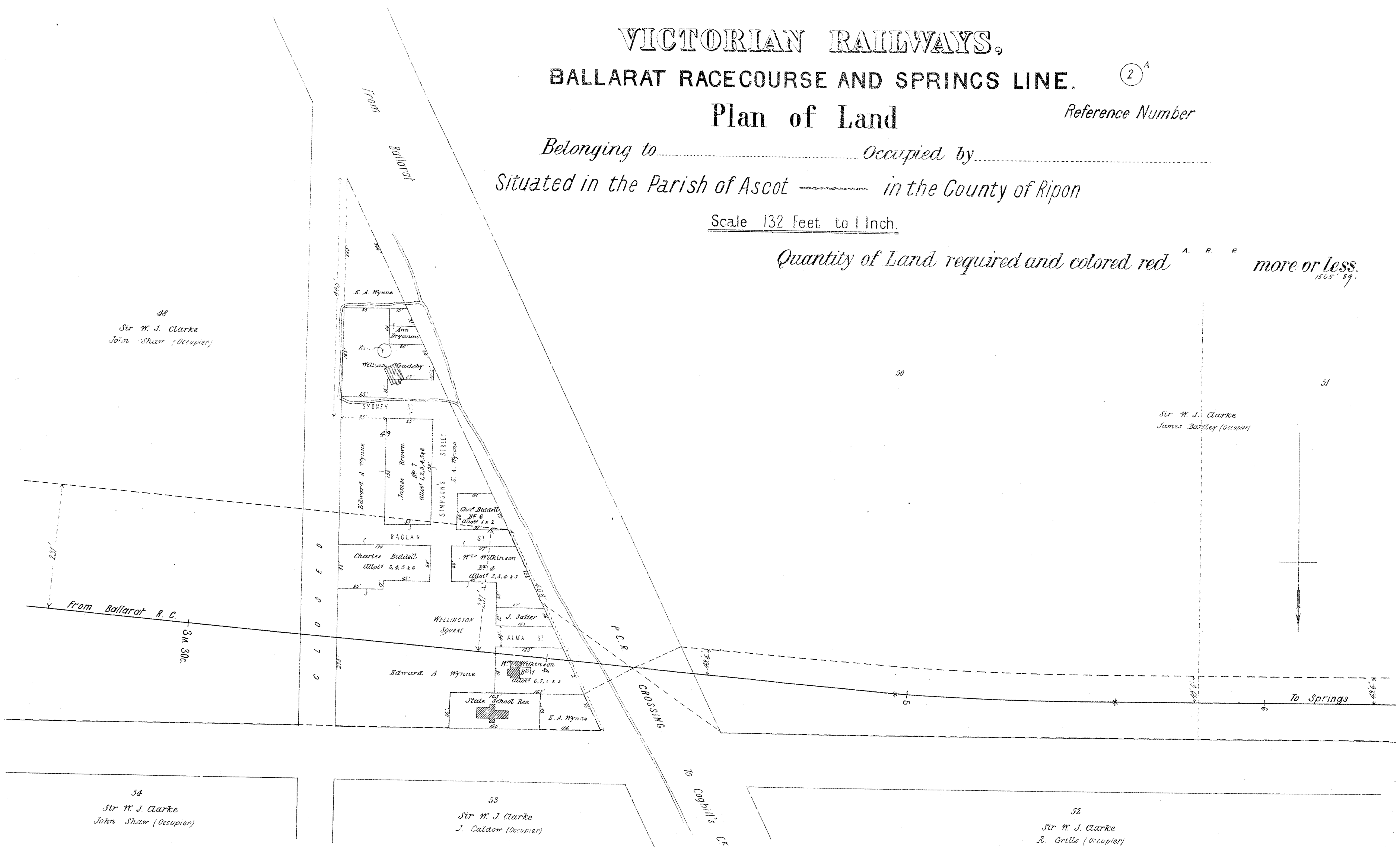
## Plan of Land

Reference Number

Belonging to ..... Occupied by .....  
Situating in the Parish of Ascot ----- in the County of Ripon

Scale 132 Feet to 1 Inch.

Quantity of Land required and colored red <sup>A. R. P.</sup> more or less.  
1505' 89'



48  
Sir W. J. Clarke  
John Shaw (Occupier)

50  
Sir W. J. Clarke  
James Bartley (Occupier)

54  
Sir W. J. Clarke  
John Shaw (Occupier)

53  
Sir W. J. Clarke  
J. Caldow (Occupier)

52  
Sir W. J. Clarke  
R. Grills (Occupier)

VICTORIAN RAILWAYS,  
BALLARAT RACECOURSE AND SPRINGS LINE.

(2)<sup>x</sup>

Plan of Land

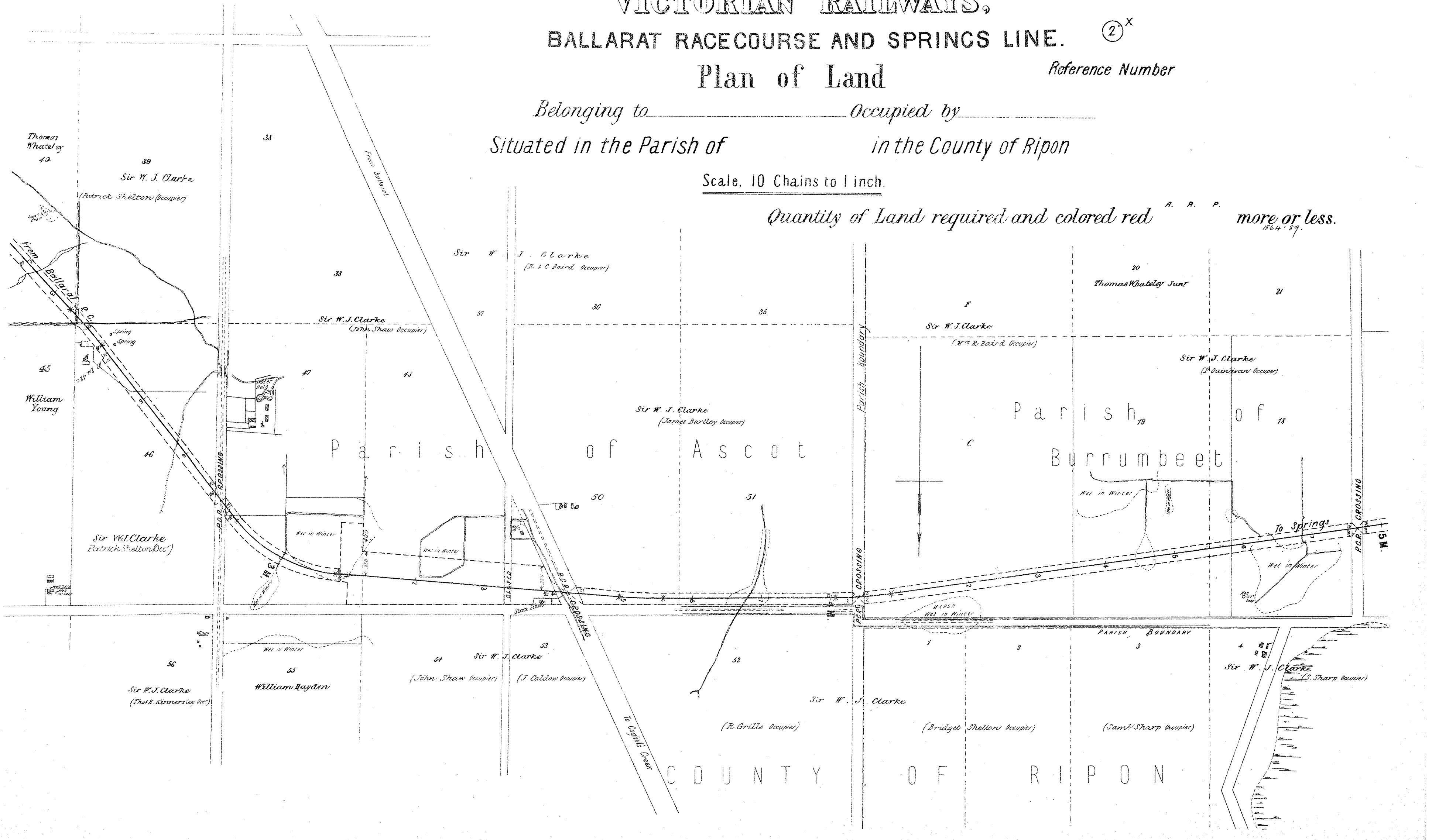
Reference Number

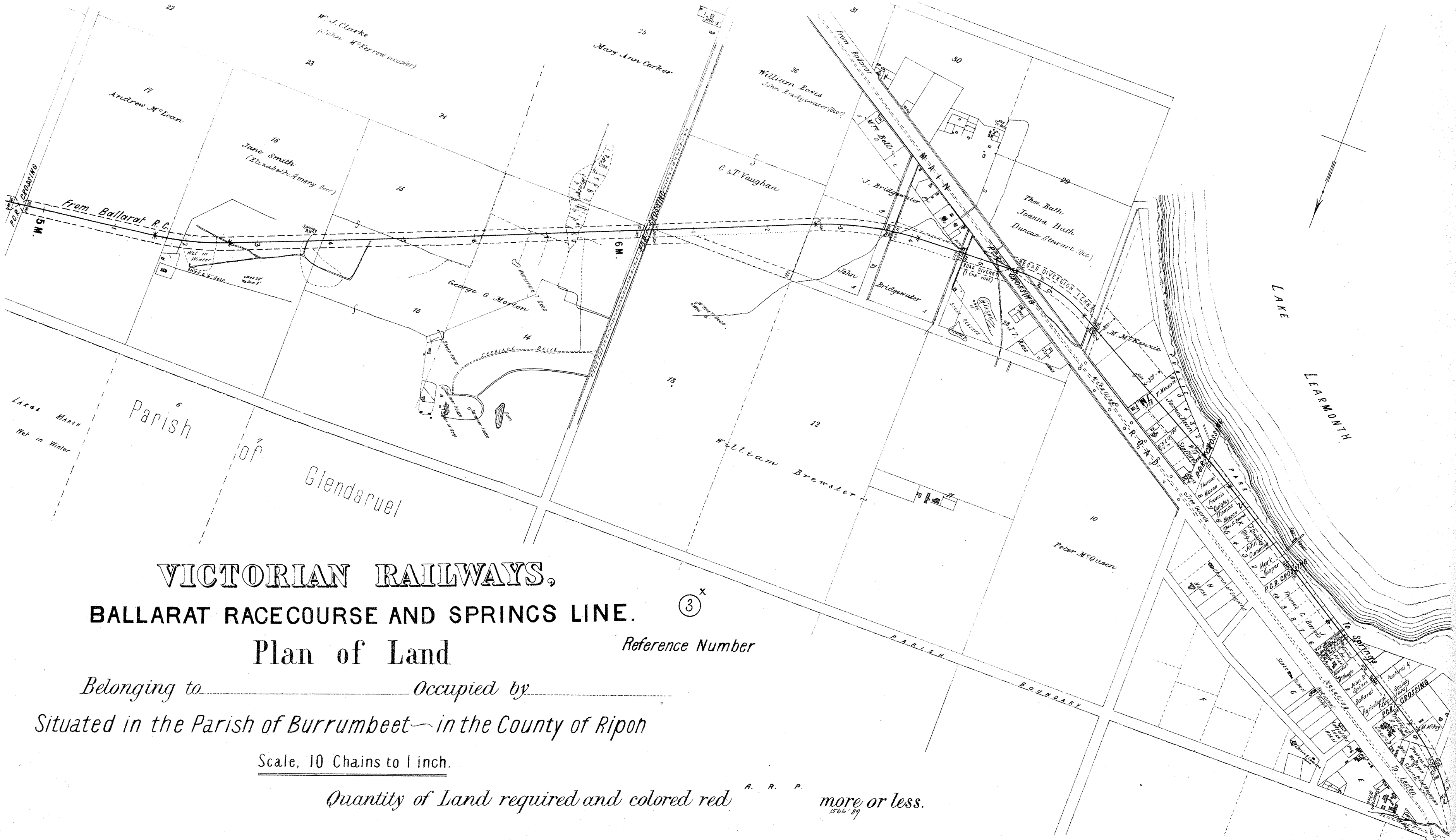
Belonging to \_\_\_\_\_ Occupied by \_\_\_\_\_

Situated in the Parish of \_\_\_\_\_ in the County of Ripon

Scale, 10 Chains to 1 inch.

Quantity of Land required and colored red <sup>A. R. P.</sup> more or less.  
<sub>1564.89.</sub>





**VICTORIAN RAILWAYS,  
BALLARAT RACECOURSE AND SPRINGS LINE.**

**Plan of Land**

Reference Number  
3<sup>x</sup>

Belonging to \_\_\_\_\_ Occupied by \_\_\_\_\_

Situated in the Parish of Burrumbeet—in the County of Ripon

Scale, 10 Chains to 1 inch.

Quantity of Land required and colored red *A. R. P.* more or less.  
 1566 89

# VICTORIAN RAILWAYS, BALLARAT RACECOURSE AND SPRINGS LINE.

## Plan of Land

3A<sup>x</sup>

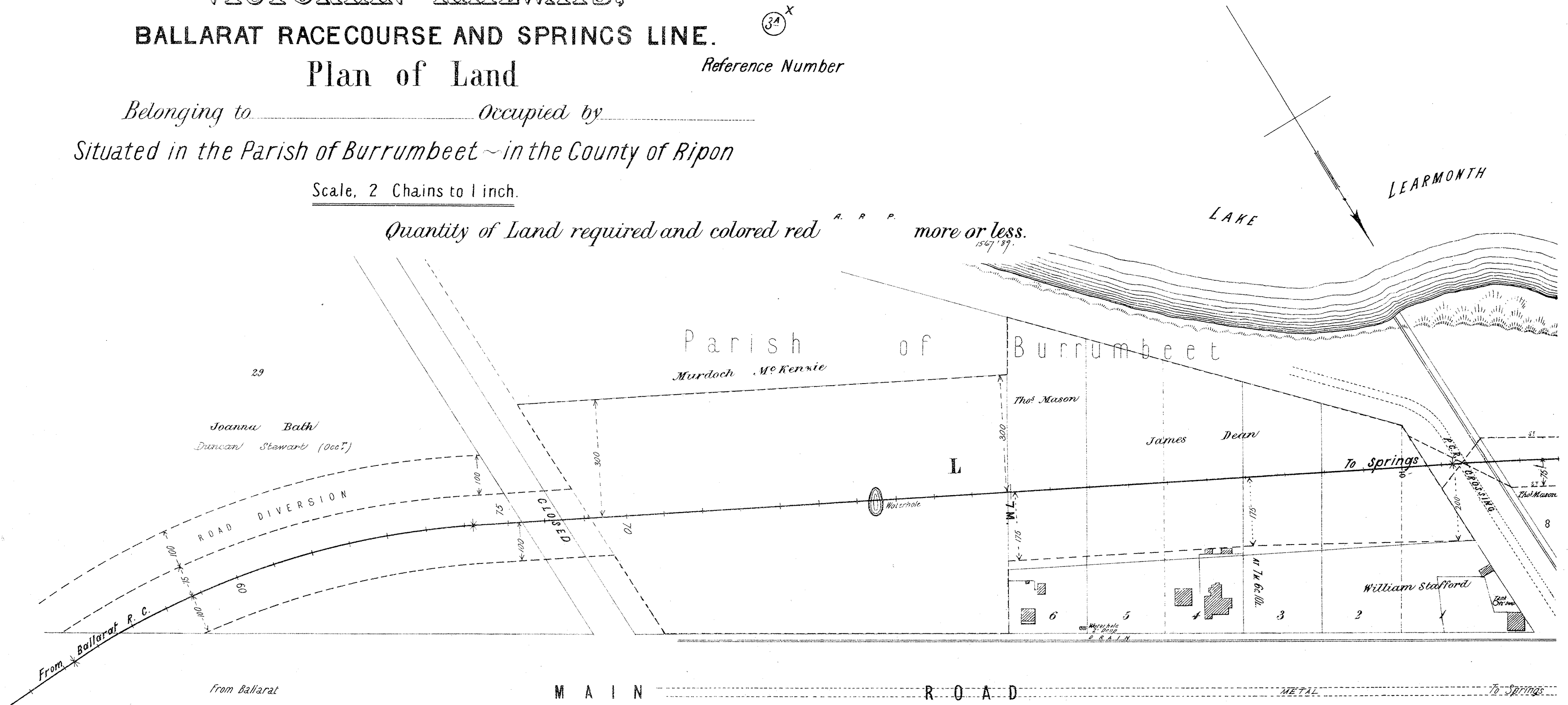
Reference Number

Belonging to \_\_\_\_\_ Occupied by \_\_\_\_\_

Situated in the Parish of Burrumbeet ~ in the County of Ripon

Scale, 2 Chains to 1 inch.

Quantity of Land required and colored red <sup>A. R. P.</sup> more or less. <sub>1567' 89"</sub>



C O U N T Y   O F   R I P O N

# VICTORIAN RAILWAYS, BALLARAT RACECOURSE AND SPRINGS LINE.

3<sup>B</sup>

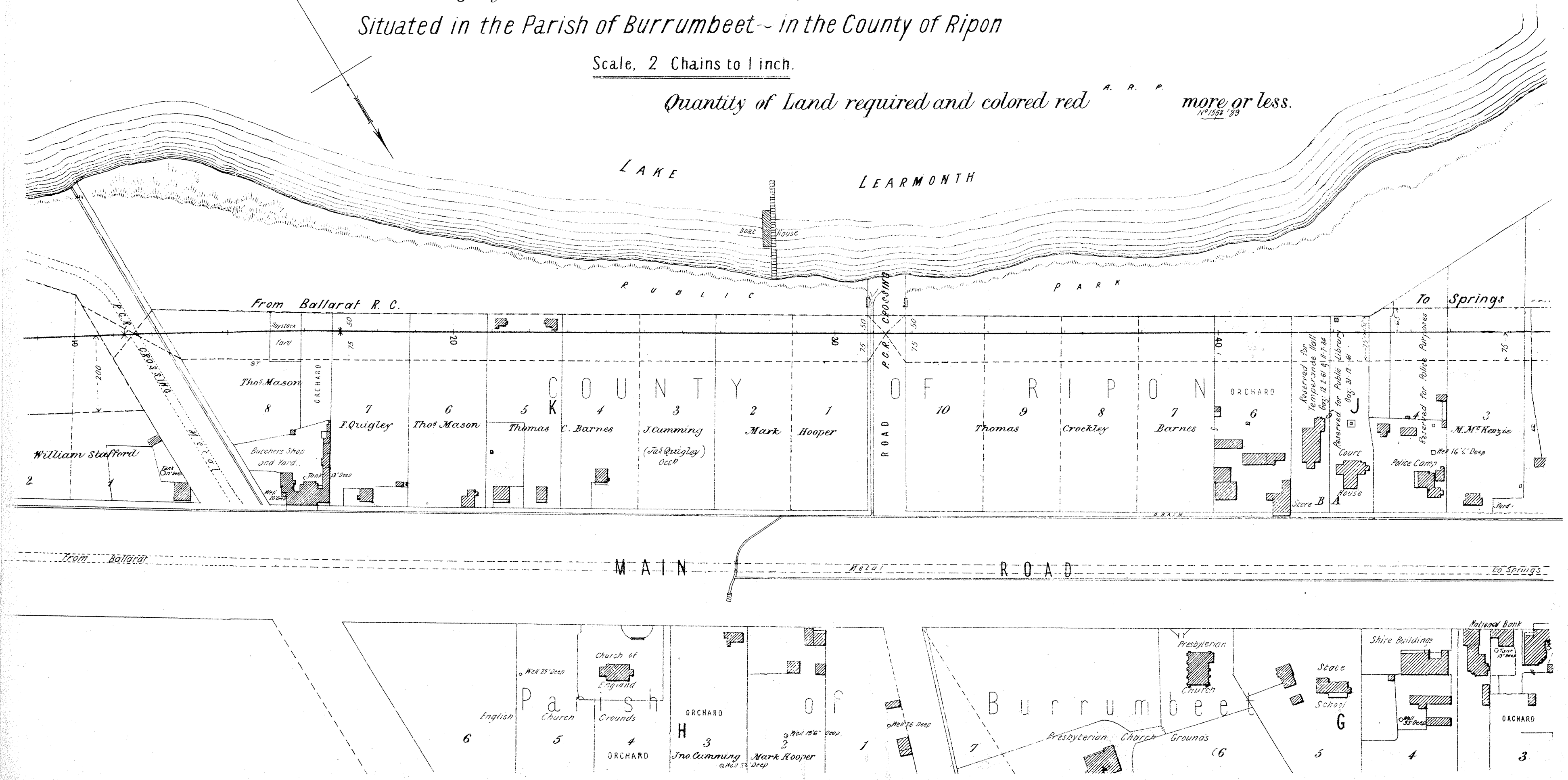
## Plan of Land

Reference Number

Belonging to \_\_\_\_\_ Occupied by \_\_\_\_\_  
Situating in the Parish of Burrumbeet ~ in the County of Ripon

Scale, 2 Chains to 1 inch.

Quantity of Land required and colored red <sup>A. R. P.</sup> more or less. <sub>N<sup>o</sup> 1568 '89</sub>





# VICTORIAN RAILWAYS, BALLARAT RACECOURSE AND SPRINGS LINE.

④

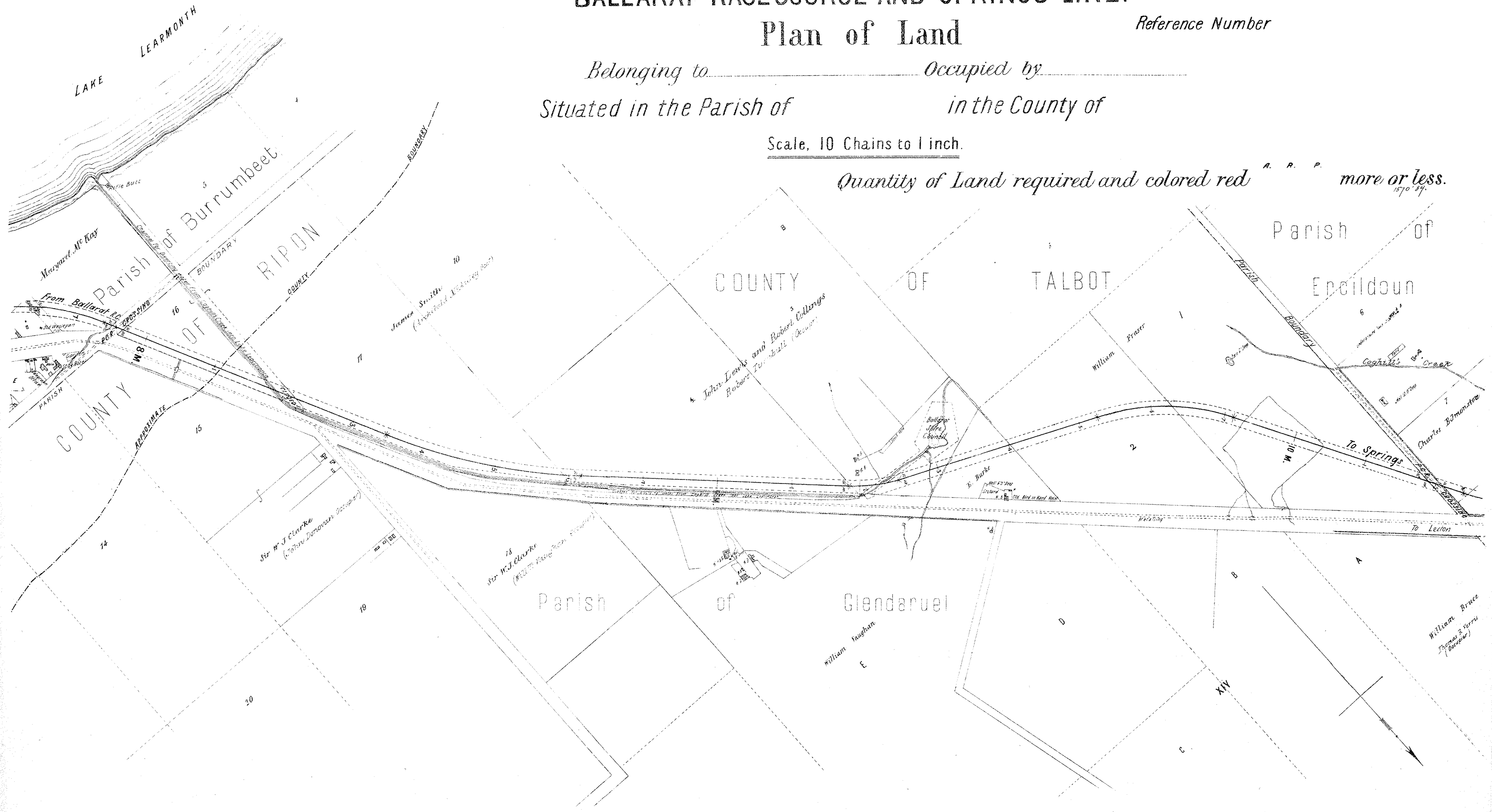
Reference Number

## Plan of Land

Belonging to \_\_\_\_\_ Occupied by \_\_\_\_\_  
Situating in the Parish of \_\_\_\_\_ in the County of \_\_\_\_\_

Scale, 10 Chains to 1 inch.

Quantity of Land required and colored red <sup>A. R. P.</sup> more or less. <sub>1870-87.</sub>



# VICTORIAN RAILWAYS, BALLARAT RACECOURSE AND SPRINGS LINE.

5

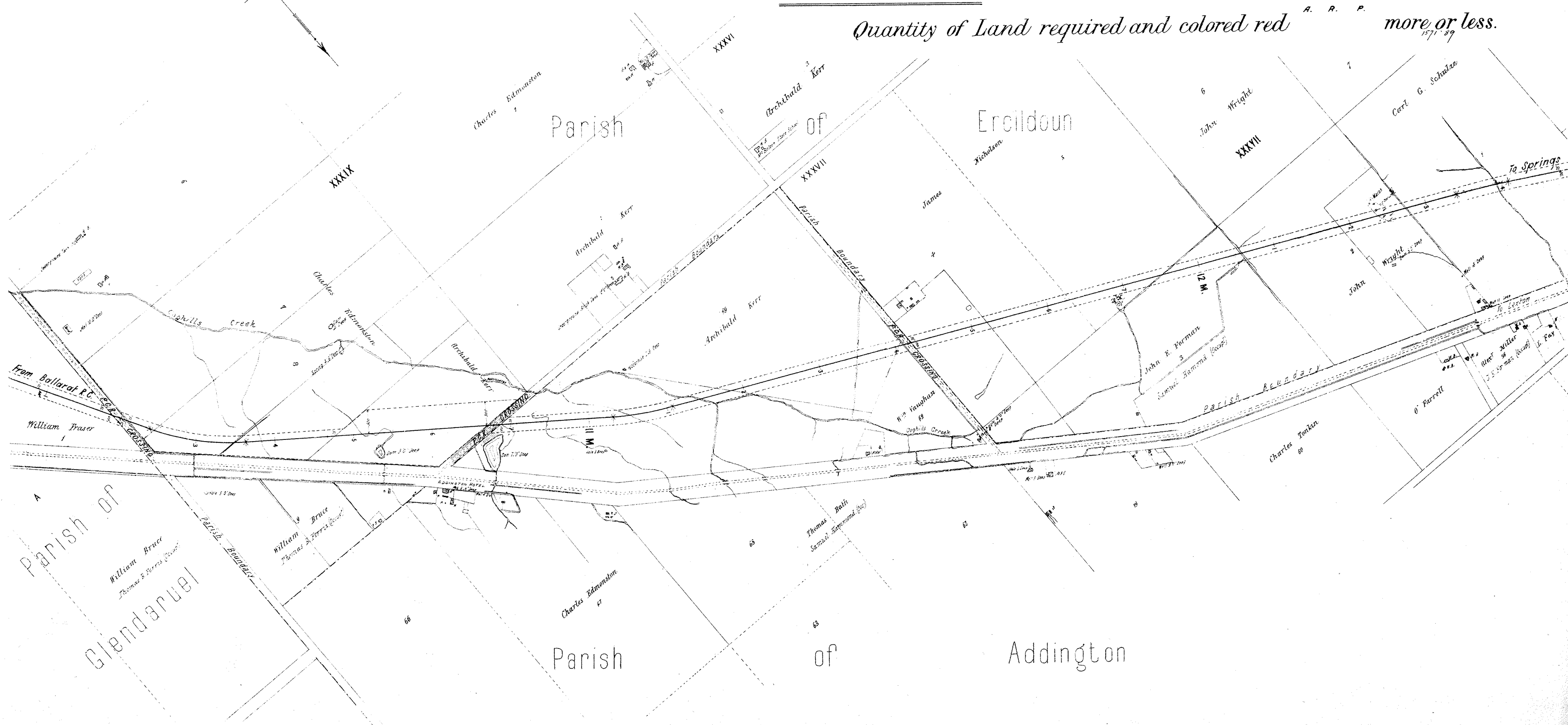
Reference Number

## Plan of Land

Belonging to \_\_\_\_\_ Occupied by \_\_\_\_\_  
Situating in the Parish of \_\_\_\_\_ in the County of Talbot

Scale, 10 Chains to 1 inch.

Quantity of Land required and colored red <sup>A. R. P.</sup> more or less.





# VICTORIAN RAILWAYS, BALLARAT RACECOURSE AND SPRINGS LINE.

⑥

## Plan of Land

Reference Number

Belonging to \_\_\_\_\_ Occupied by \_\_\_\_\_  
Situating in the Parish of \_\_\_\_\_ in the County of Talbot

Scale, 10 Chains to 1 inch.

Quantity of Land required and colored red <sup>A. R. P.</sup> more or less.  
1872-89.

