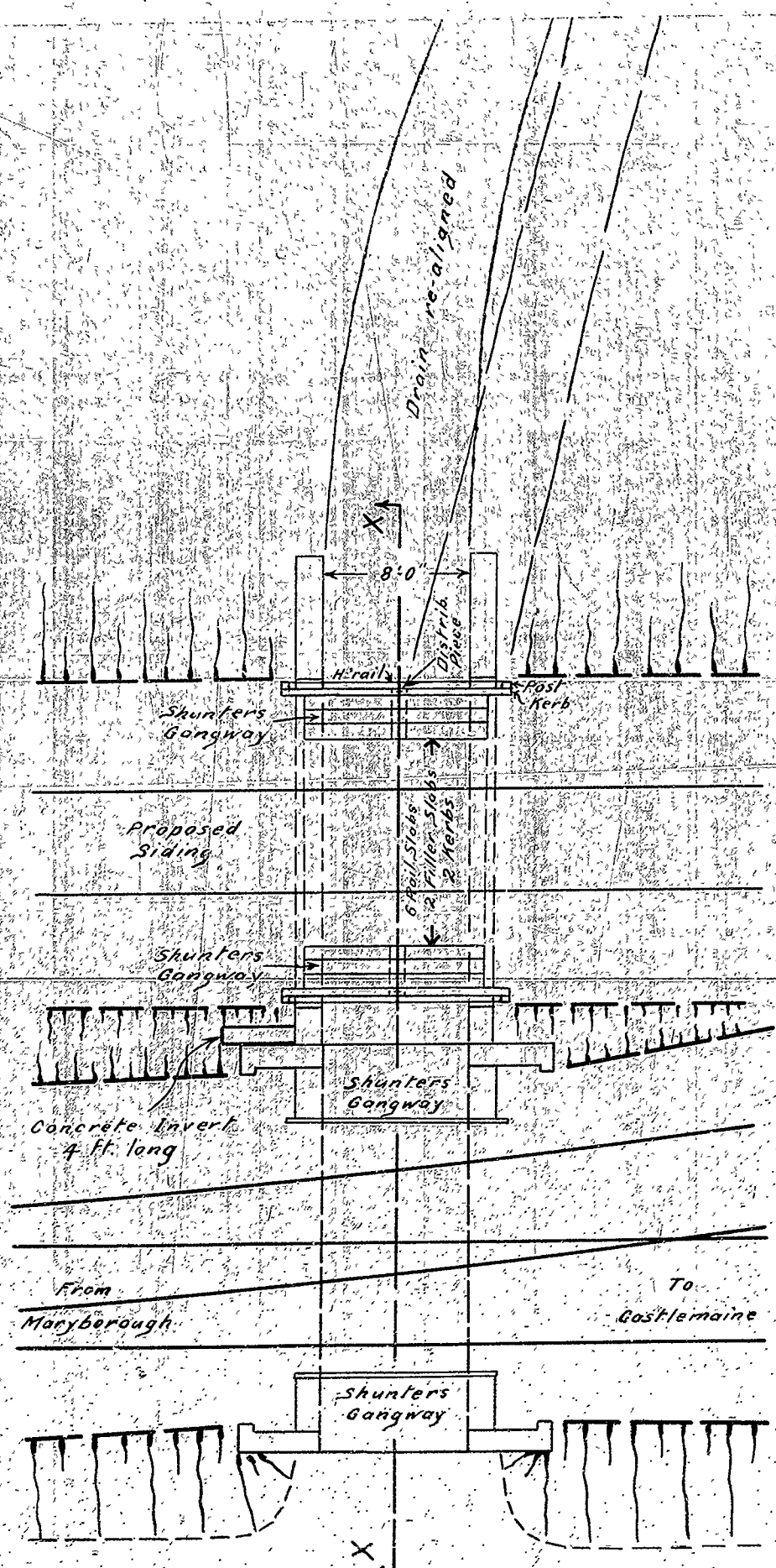
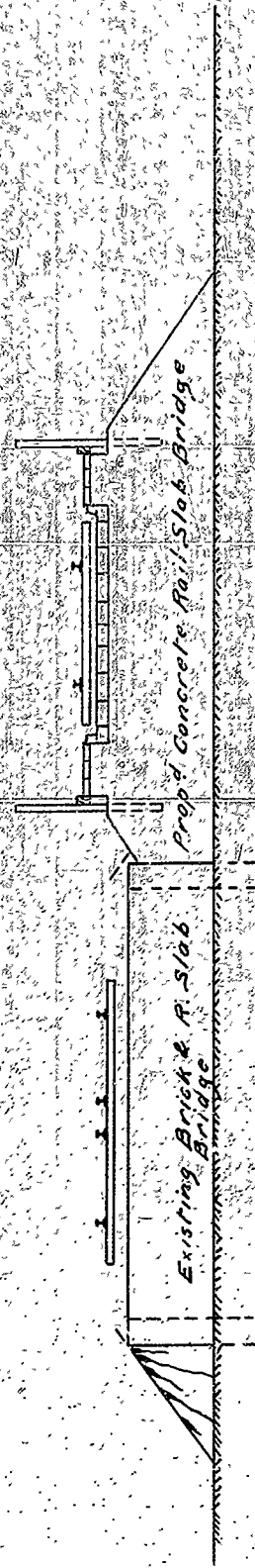


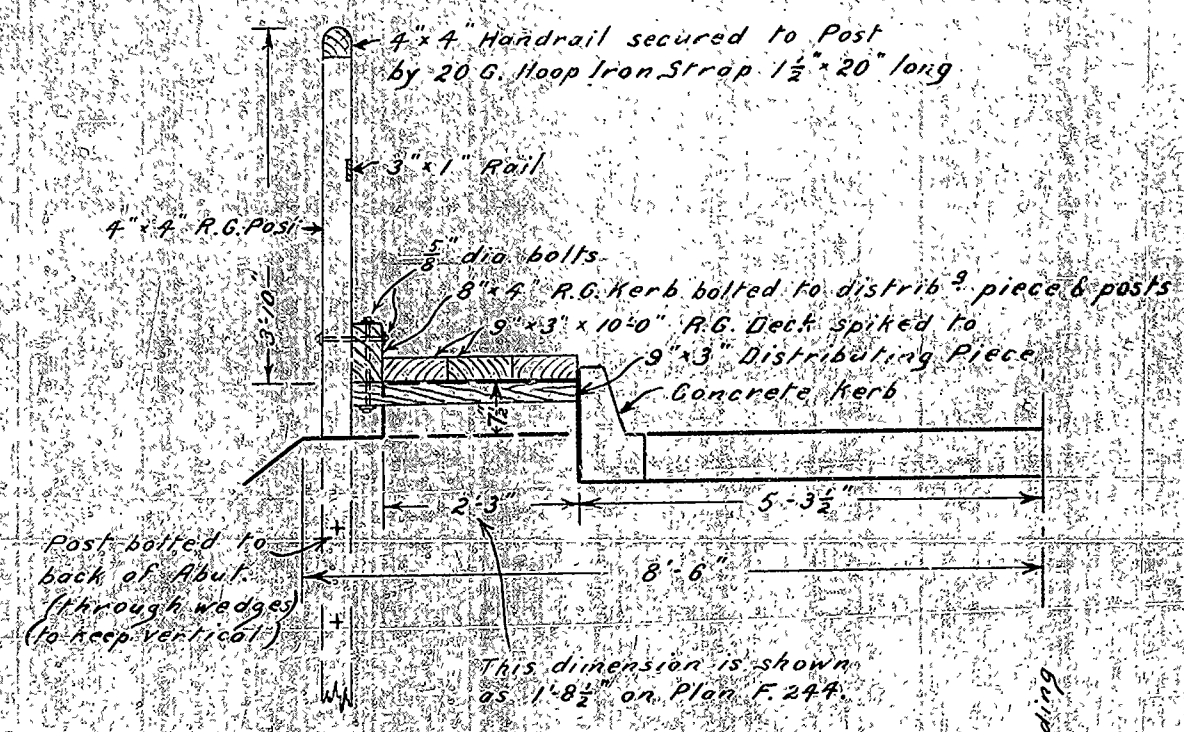
683
3 whole



— PLAN —
— SCALE $\frac{1}{8}'' = 1'$ —



— OUTLINE SECTION XX —
— SCALE $\frac{1}{4}'' = 1'$ —



— DETAIL OF SHUNTERS GANGWAY —

— SECTION XX —
— SCALE $\frac{1}{2}'' = 1'$ —

NOTE: Bridge details to be in accordance with Plan No. F. 244, except as shown above. Locality shown on White Print 442/34 (G.S. Engr.)

D-38-31

— V. R. —		
— CARISBROOK —		
— 107-60-37 —		
Construction of Std. Rail Slab Deck Edge.		
— 1/8' up under prop'd Stock Siding —		
W. H. T. 10.7.35		
Chief Engineer of Way & Works		
Drawn by	Corr. No.	Plan No.
A.J.R.	9480/34	351-35