

ORIGINAL PLAN ROOM

# VICTORIAN RAILWAYS, ALBERTON TO WONWRON

Nº1

SCALE 10 CHAINS TO AN INCH



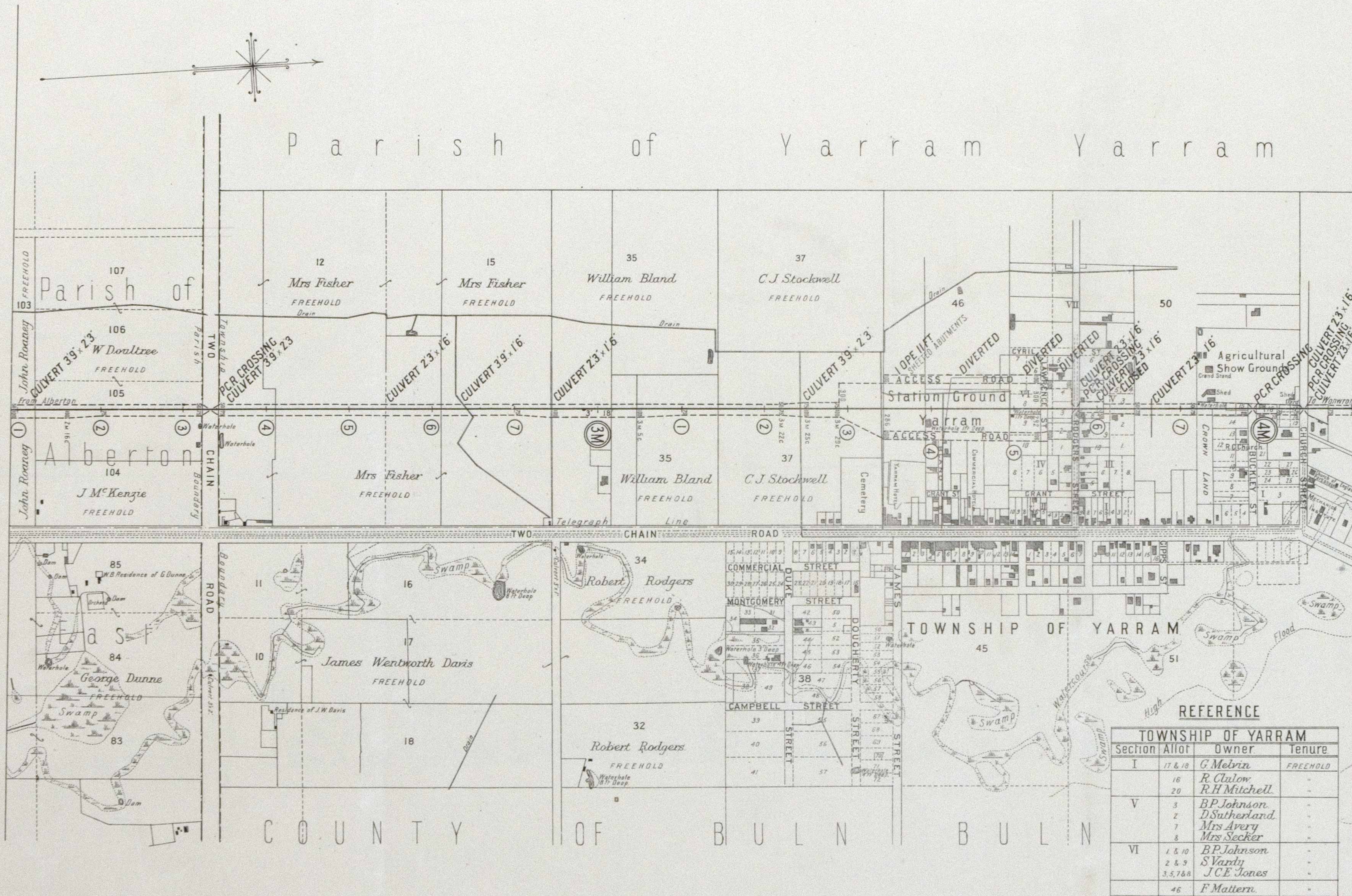
Noted on O.P.s. A14<sup>(2)</sup>, D111<sup>(4)</sup>, W284<sup>(2)</sup> & Y50<sup>(3)</sup>

G. Thorn  
28.2.17

# VICTORIAN RAILWAYS, ALBERTON TO WONWRON

SCALE 10 CHAINS TO AN INCH

No 2





# VICTORIAN RAILWAYS, ALBERTON TO WONWRON

SCALE 10 CHAINS TO AN INCH

Nº4



# VICTORIAN RAILWAYS, ALBERTON TO WONWRON

SCALE 10 CHAINS TO AN INCH

Nº5\*

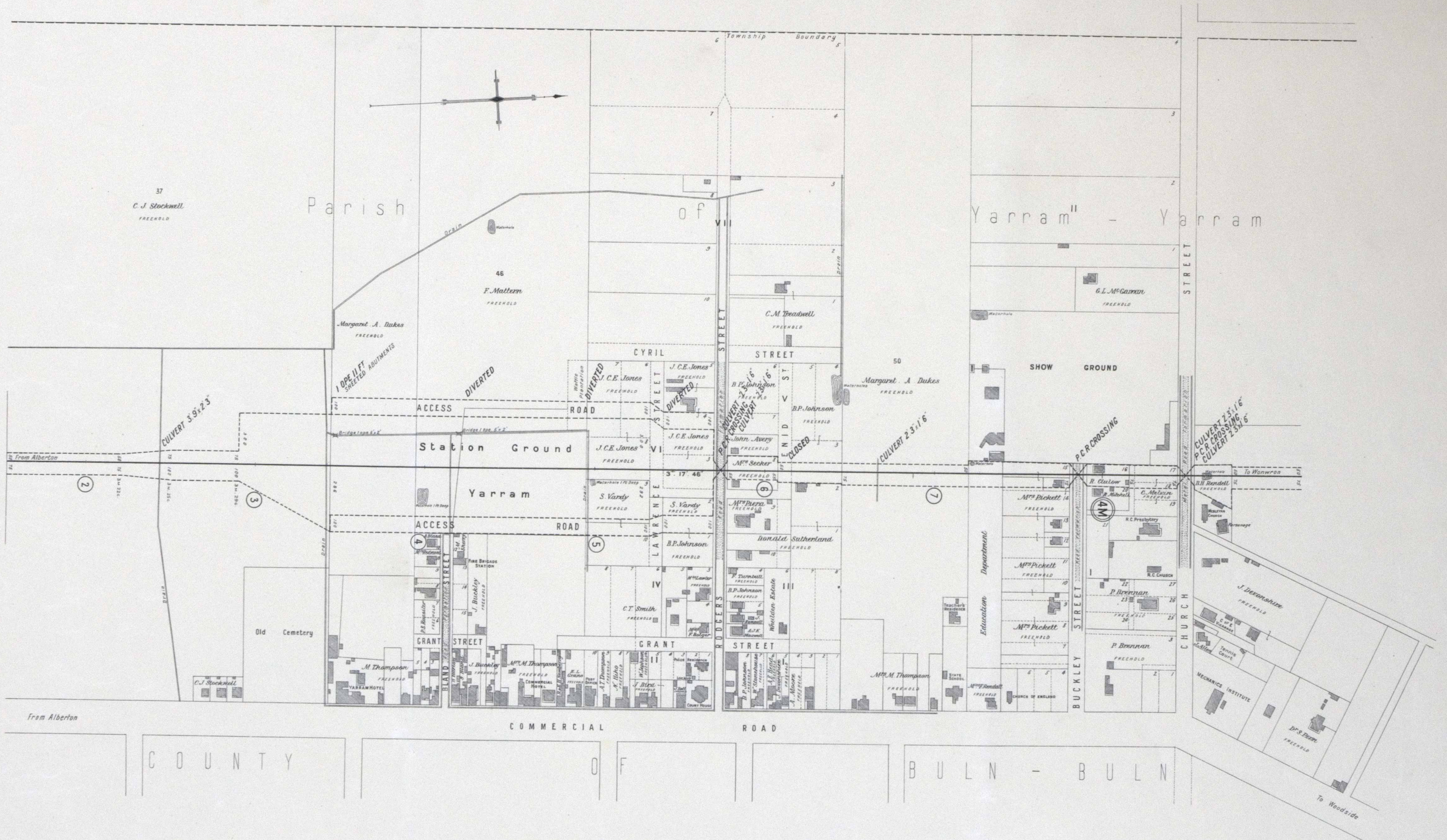




# VICTORIAN RAILWAYS, ALBERTON TO WONWRON

SCALE 4 CHAINS TO AN INCH

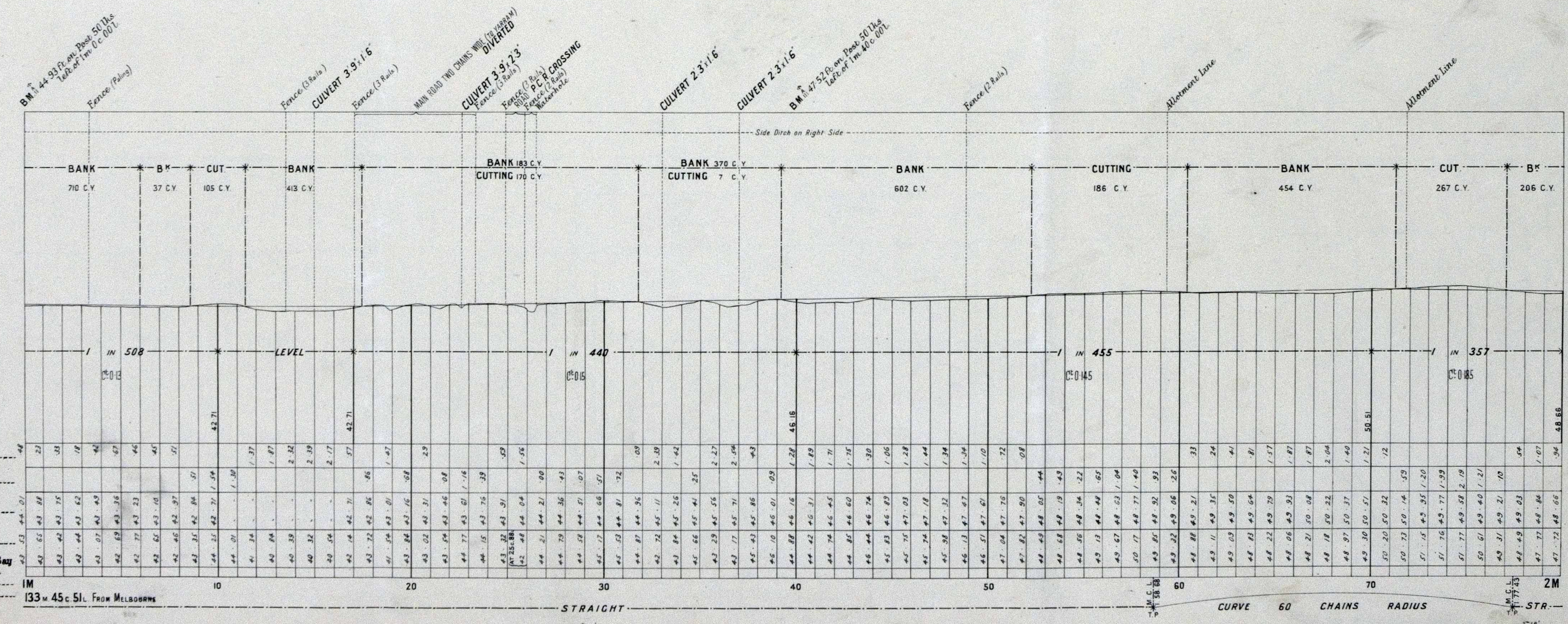
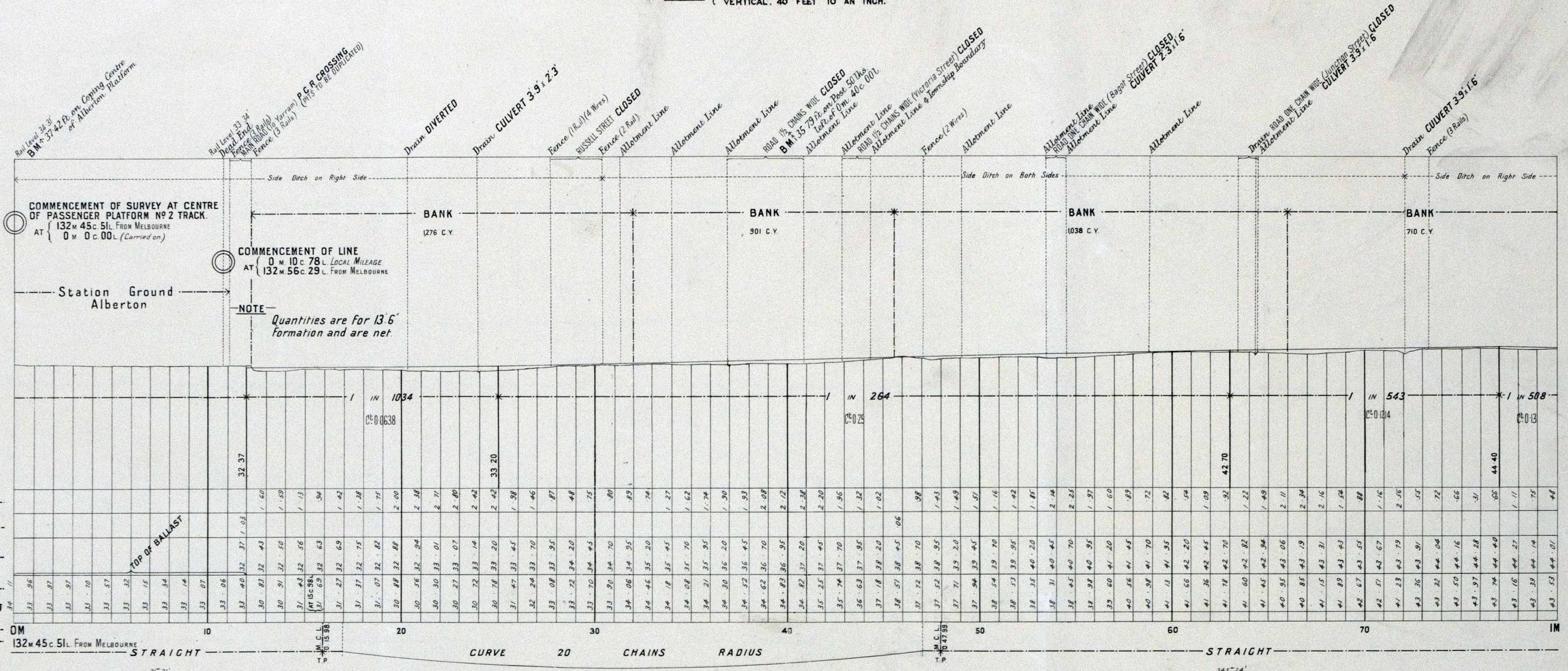
Nº7



# VICTORIAN RAILWAYS, ALBERTON TO WONWRON

SCALES { HORIZONTAL. 4 CHAINS TO AN INCH.  
VERTICAL. 40 FEET TO AN INCH.

Nº1





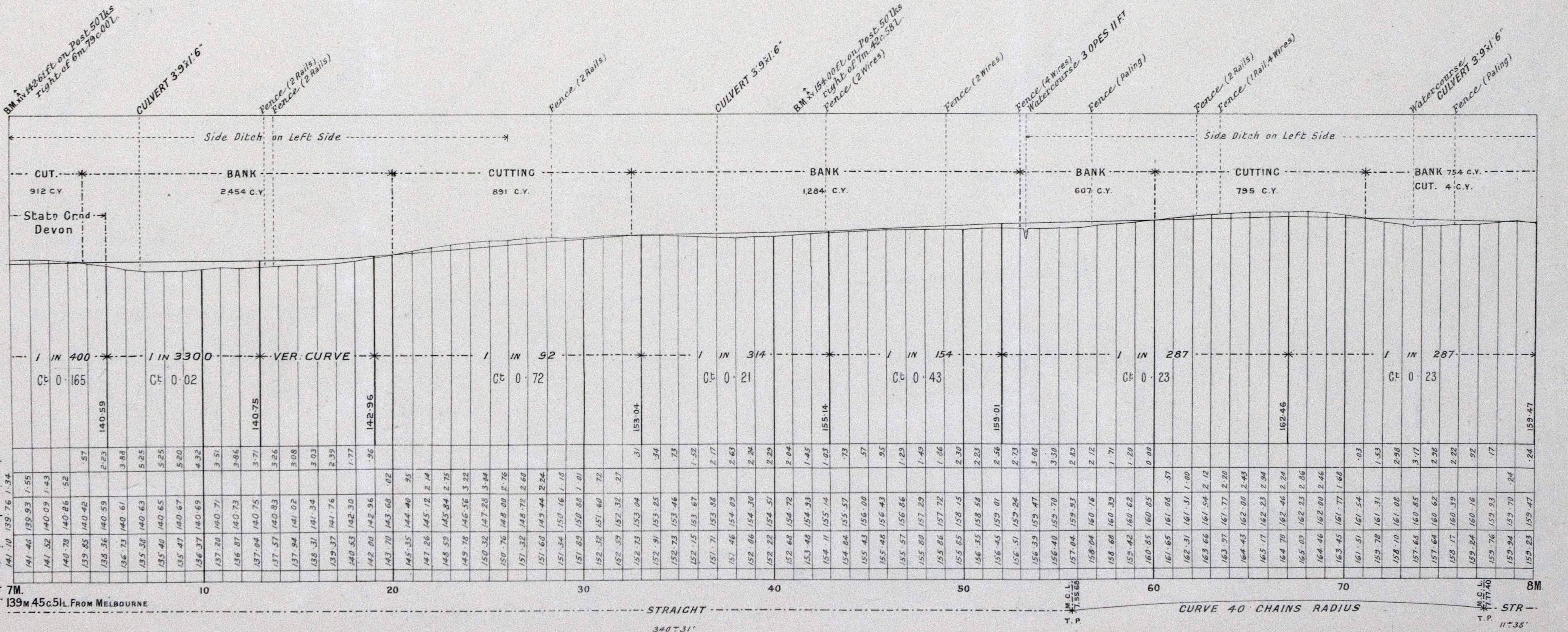
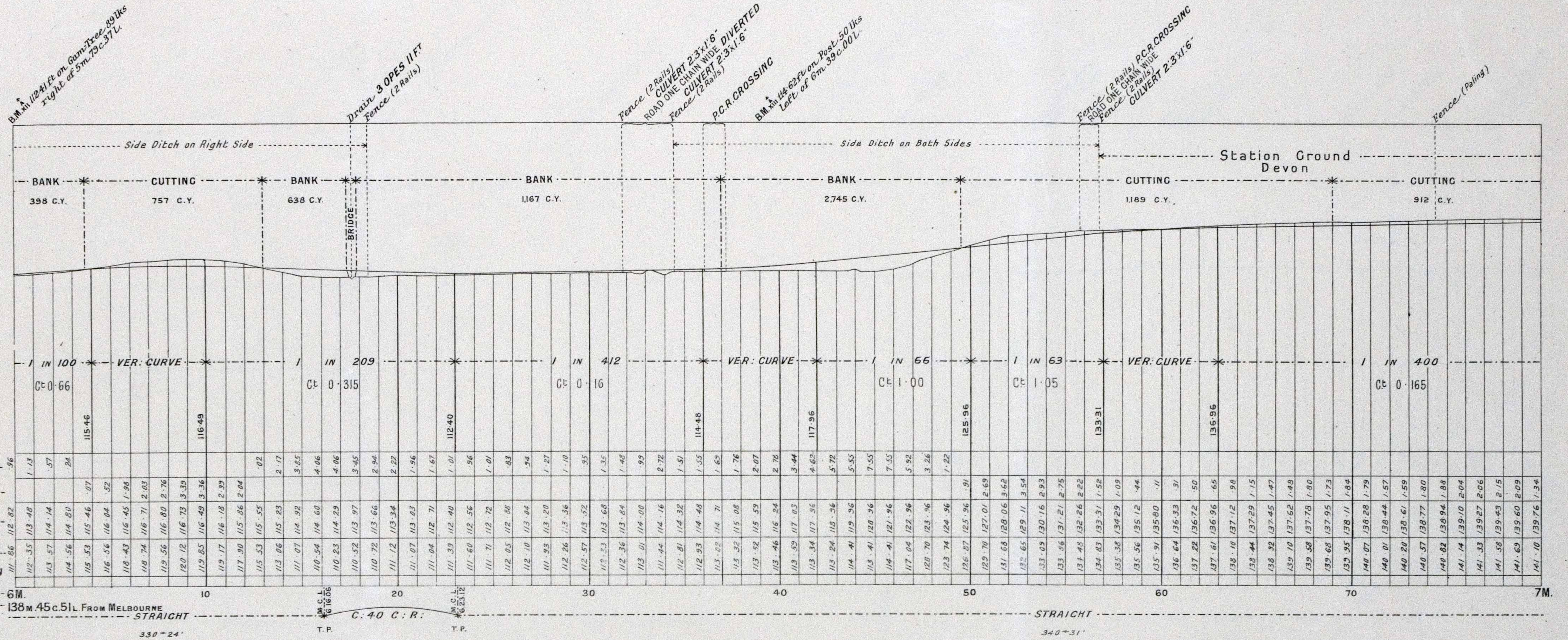




# VICTORIAN RAILWAYS, ALBERTON TO WONWRON

N<sup>o</sup> 4

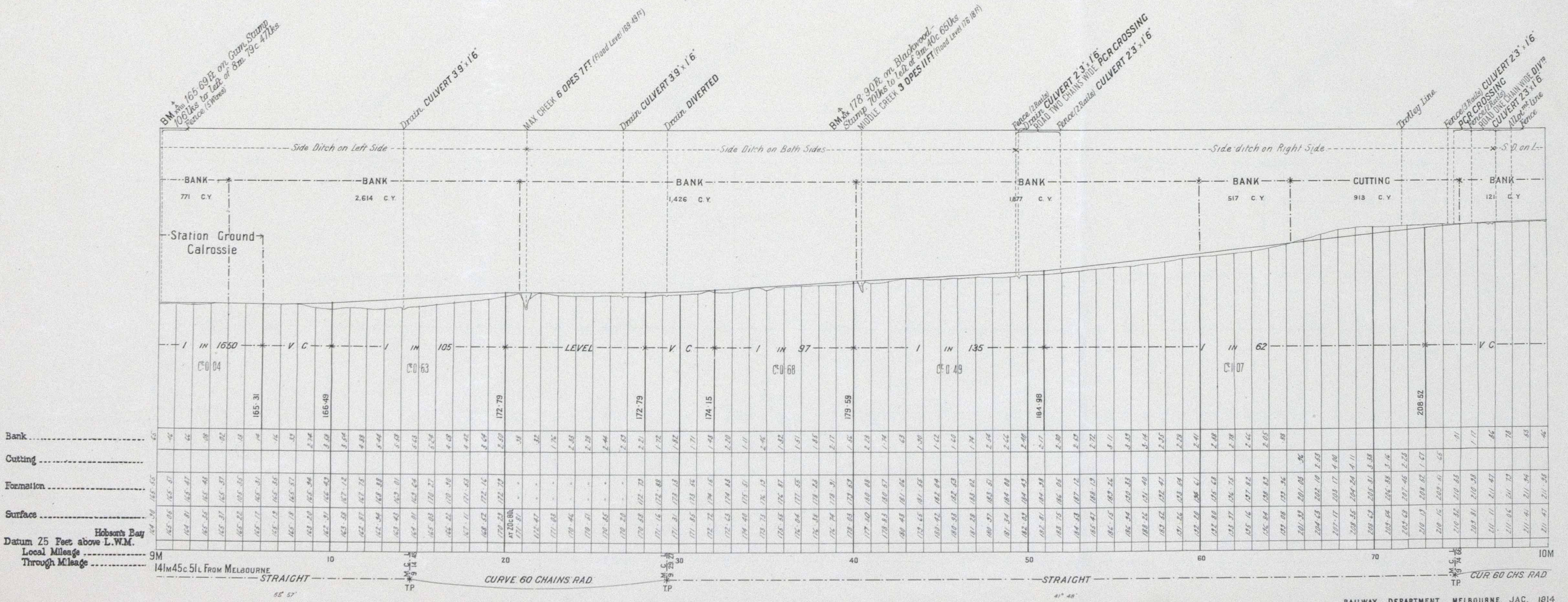
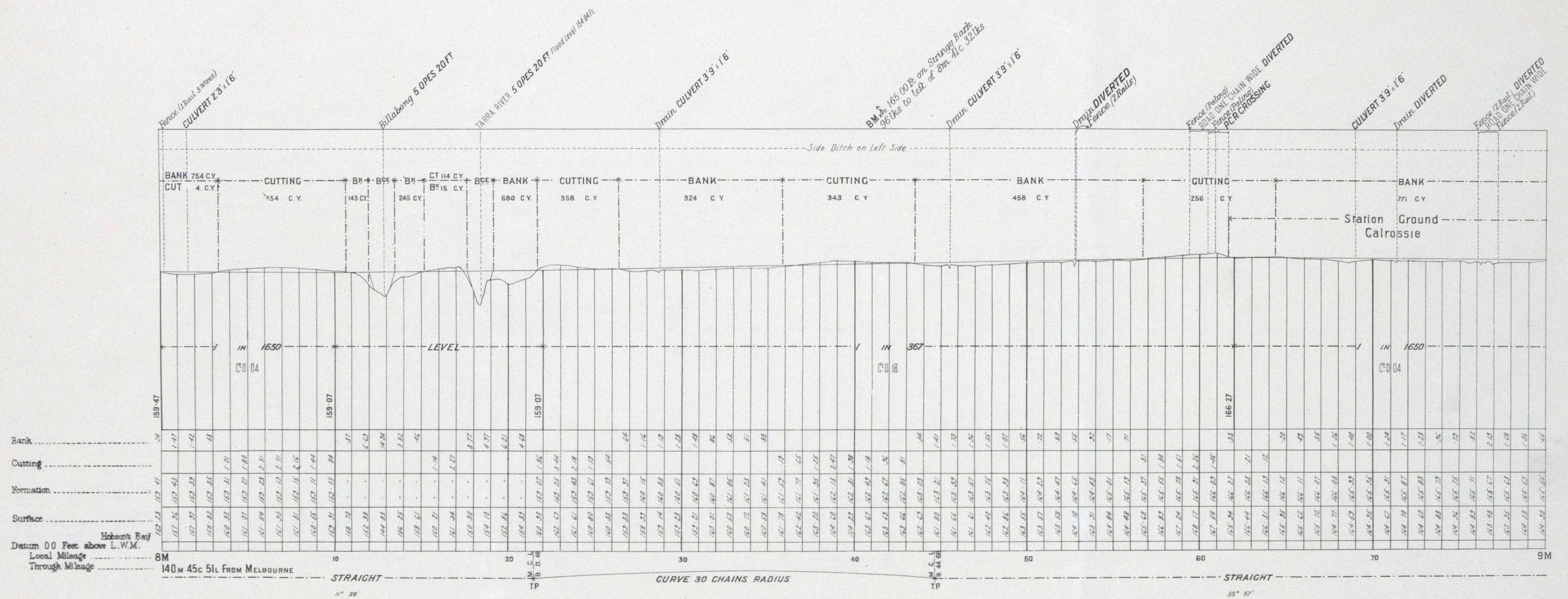
— SCALES — HORIZONTAL. 4 CHAINS TO AN INCH.  
VERTICAL. 40 FEET TO AN INCH.



# VICTORIAN RAILWAYS. ALBERTON TO WONWRON

No 5

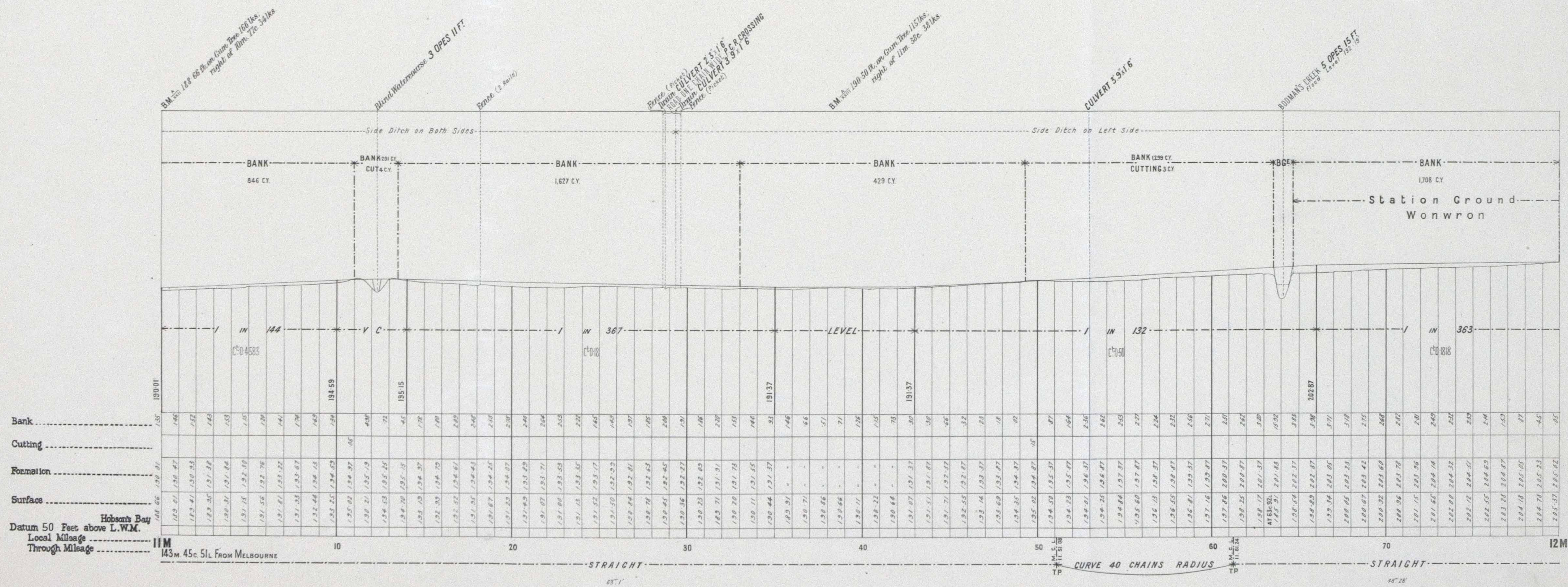
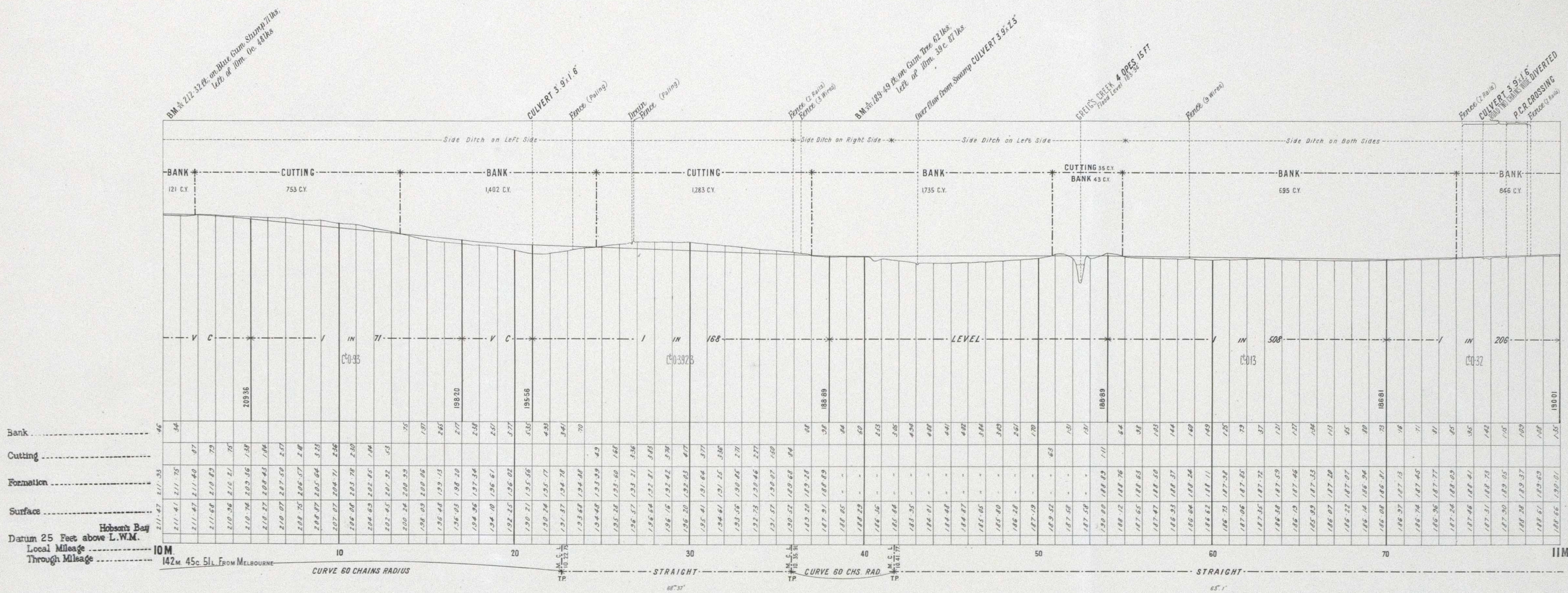
SCALES { HORIZONTAL, 4 CHAINS TO AN INCH.  
VERTICAL, 40 FEET TO AN INCH.



# VICTORIAN RAILWAYS, ALBERTON TO WONWRON

No 6

— SCALES —  
HORIZONTAL, 4 CHAINS TO AN INCH.  
VERTICAL, 40 FEET TO AN INCH.



# VICTORIAN RAILWAYS.

No 7

SCALES { HORIZONTAL. 4 CHAINS TO AN INCH.  
VERTICAL. 40 FEET TO AN INCH.

BM 204.73 Ft on Dead from 2181ks  
Left of 17m 78c 00L

BM 21.68 Ft on Stamp 11ks  
Left of 12m 25c 52L

ONE DRAIN ROAD

Station Ground  
Wonwron

CUTTING  
2,787 c.y.

BANK  
772 c.y.

END OF LINE  
AT 12m 20c 00L LOCAL MILEAGE  
144m 65c 51L FROM MELBOURNE

