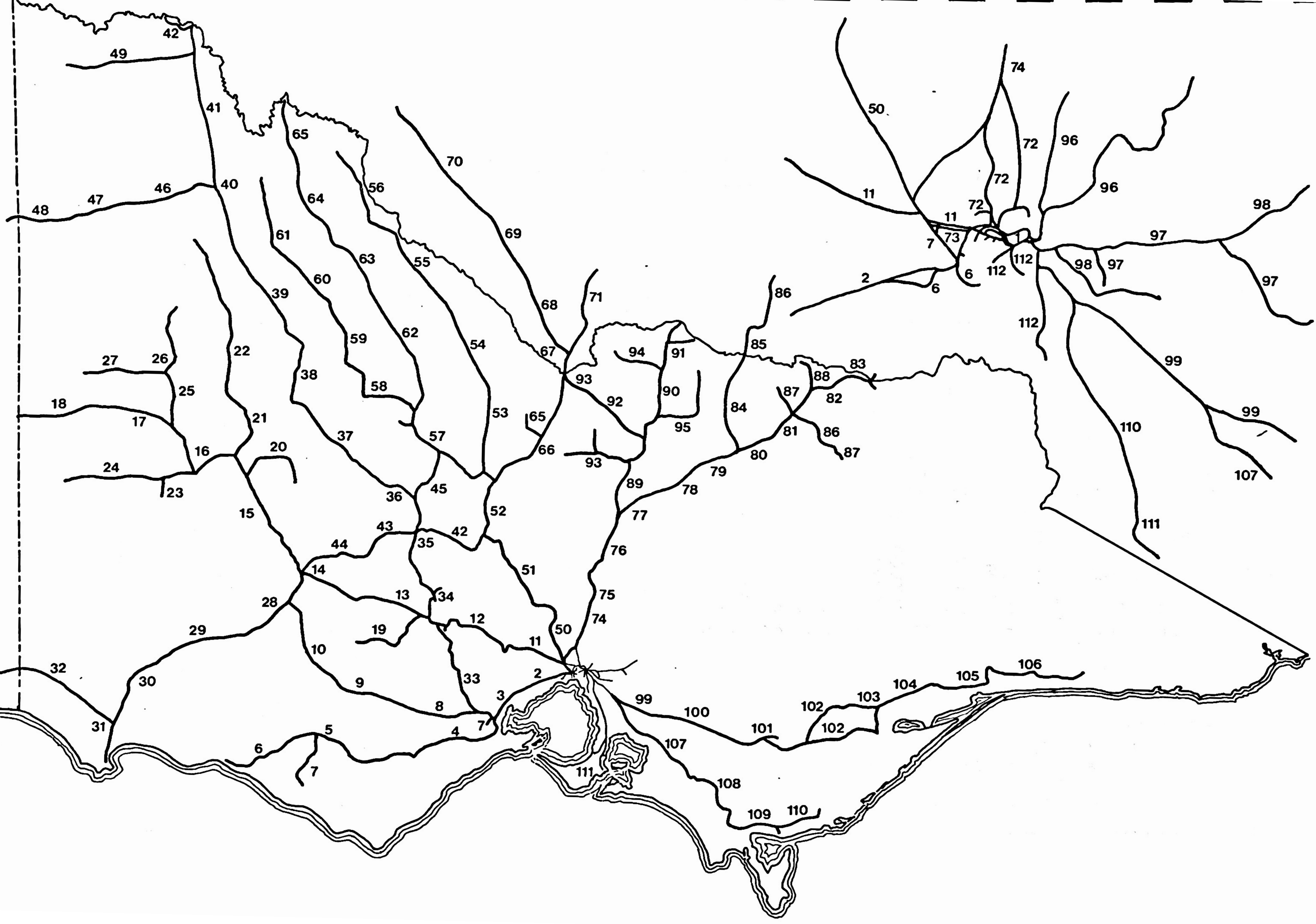


Railway Gradients & Curves

**STATE TRANSPORT AUTHORITY
VICTORIA**



LEGEND

River, Junction or Creek

Station or Siding giving distance km from Spencer Street, height in metres above L.W.M.

Public Crossing Road

G denotes Interlocked Gate

hG .. Hand Gate

L .. Flashing Light

B .. Boom Barrier

Tunnel

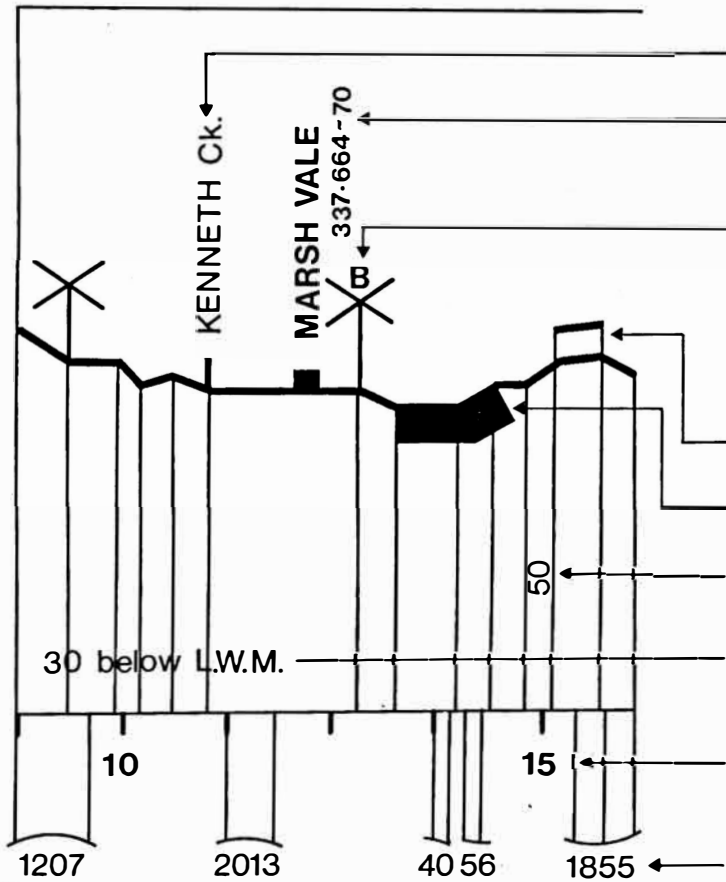
C.T.C. Loop

Grade 1:50

Height of Datum Line

km from Spencer Street

Radius of Curve in metres

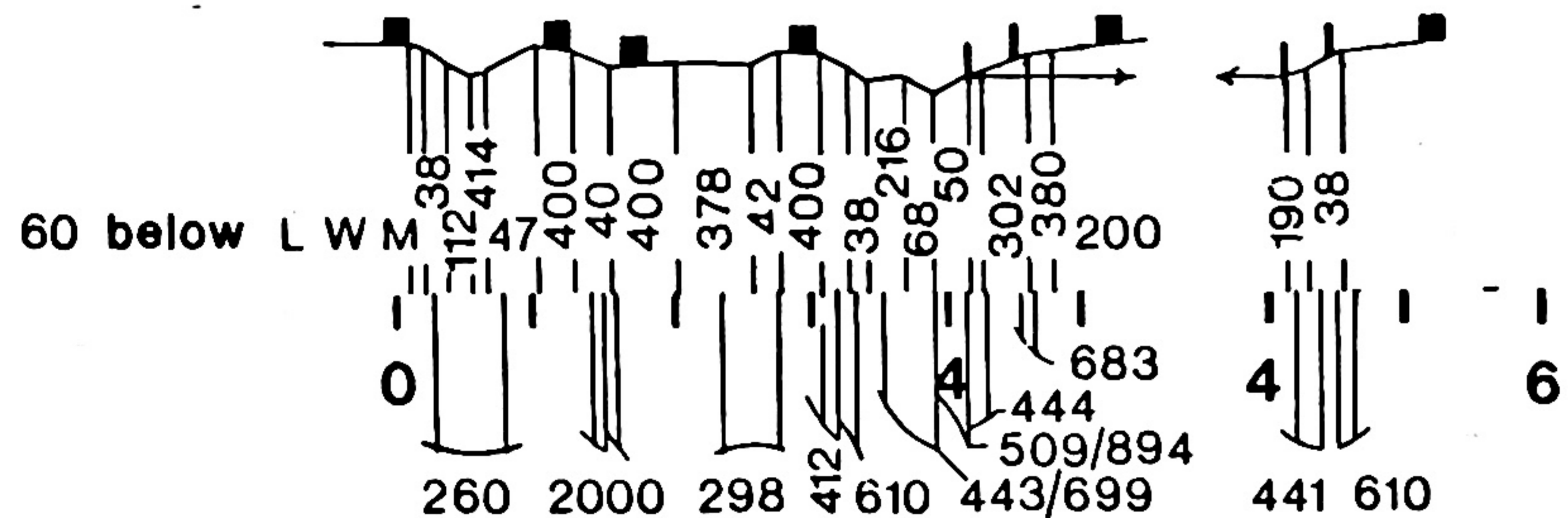


Approx. Scale: Vertical 1:2500
Horizontal 1:60000

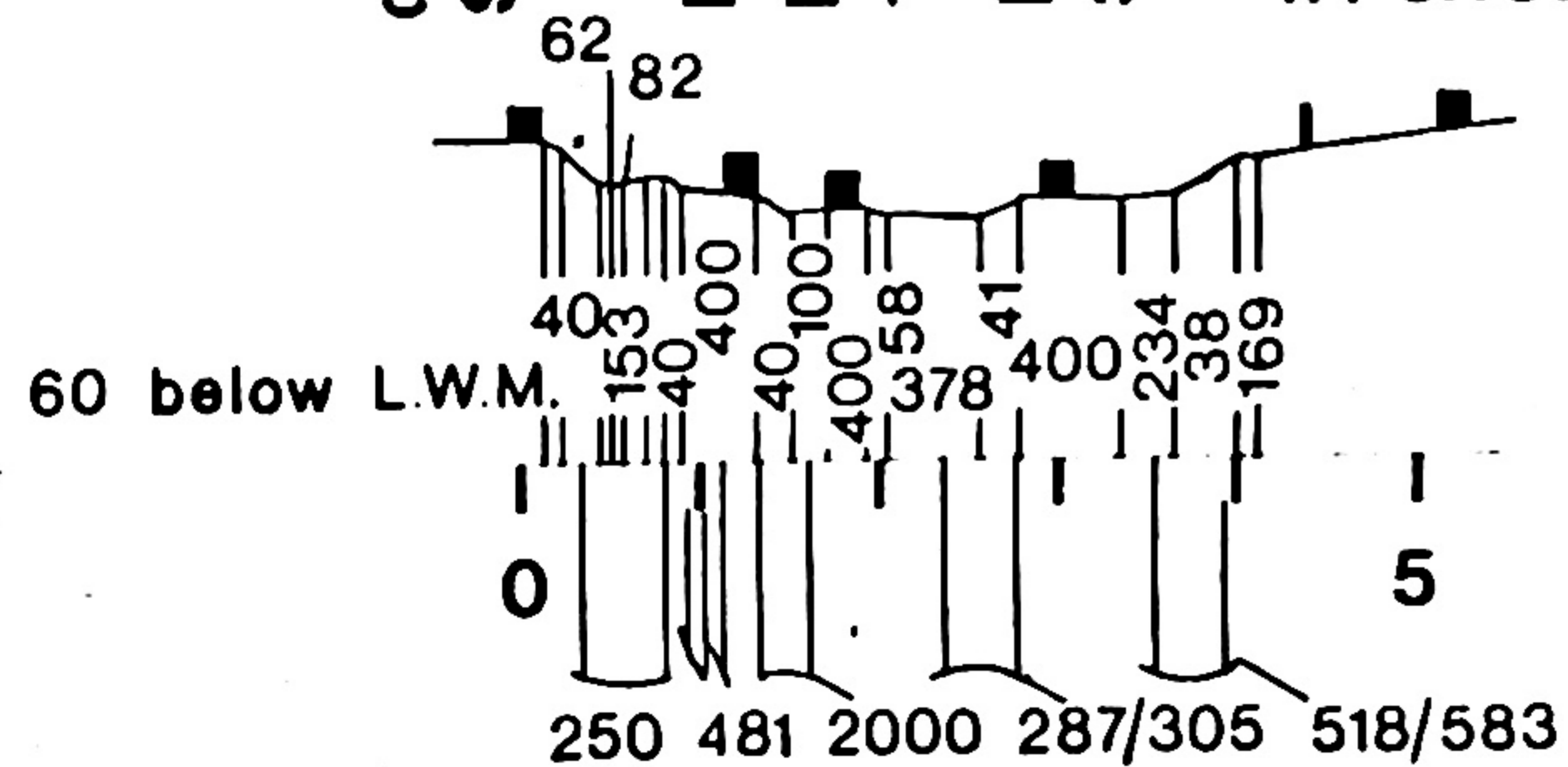
MELBOURNE UNDERGROUND LOOPS 1982

UPPER OUTER LOOP

0.0 - 8 SPENCER ST.
 1.2 - 8 FLAFSTAFF
 MUSEUM
 1.8 - 2
 PARLIAMENT
 3.0 - 7
 4.1 - 4.5 CAULFIELD RAMP
 SANDRINGHAM RAMP
 4.1 - 4.5
 RICHMOND 5.2 - 11
 JNCS.



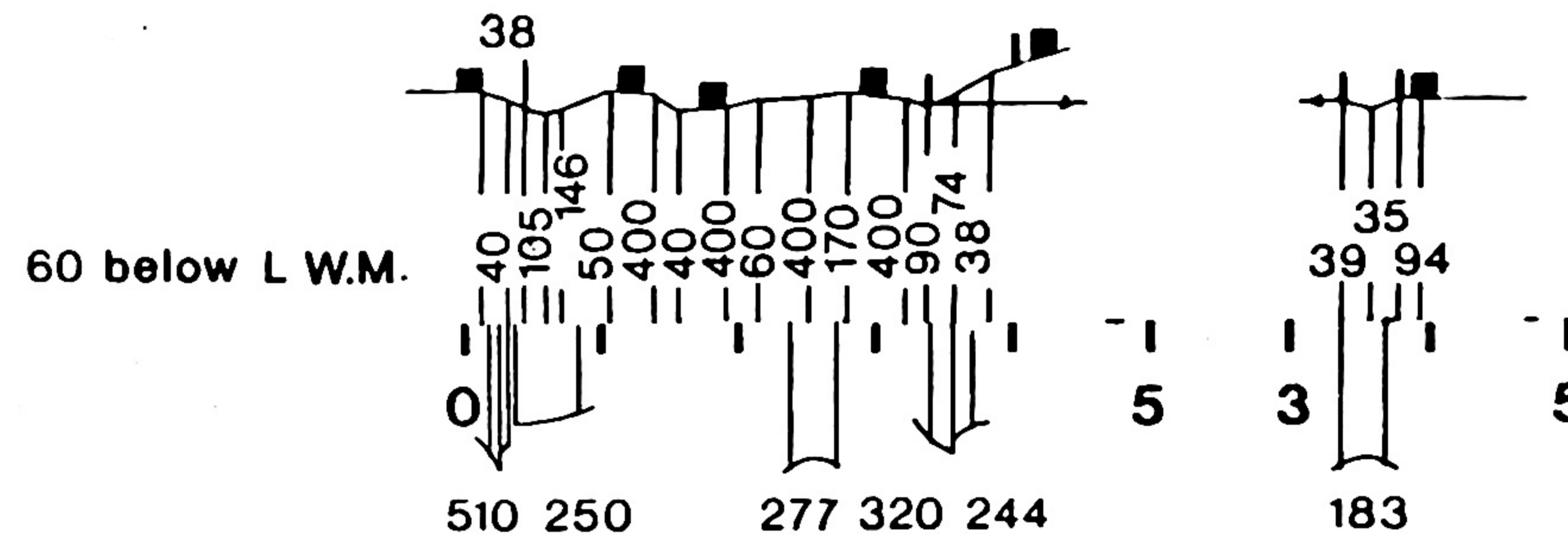
0.0 - 8 SPENCER ST.
 1.2 - -1 FLAFSTAFF
 MUSEUM
 1.8 - -7
 PARLIAMENT
 3.0 - -3
 4.4 JNC.
 RICHMOND 5.2 - 11
 BURNLEY
 LOWER OUTER LOOP



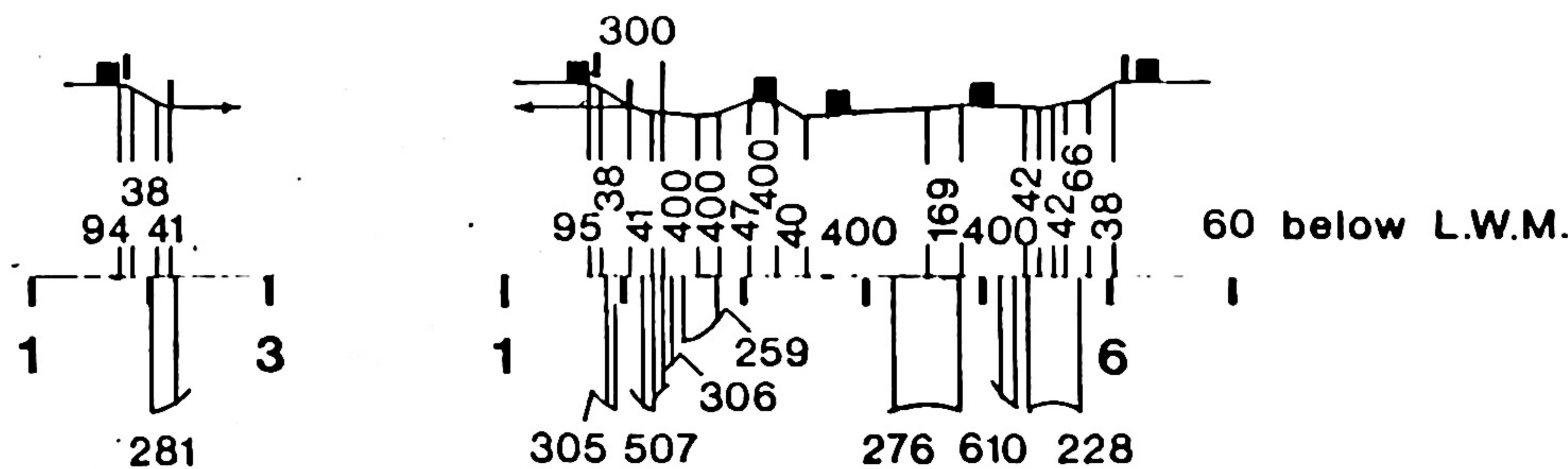
CLIFTON HILL - CITY CIRCLE

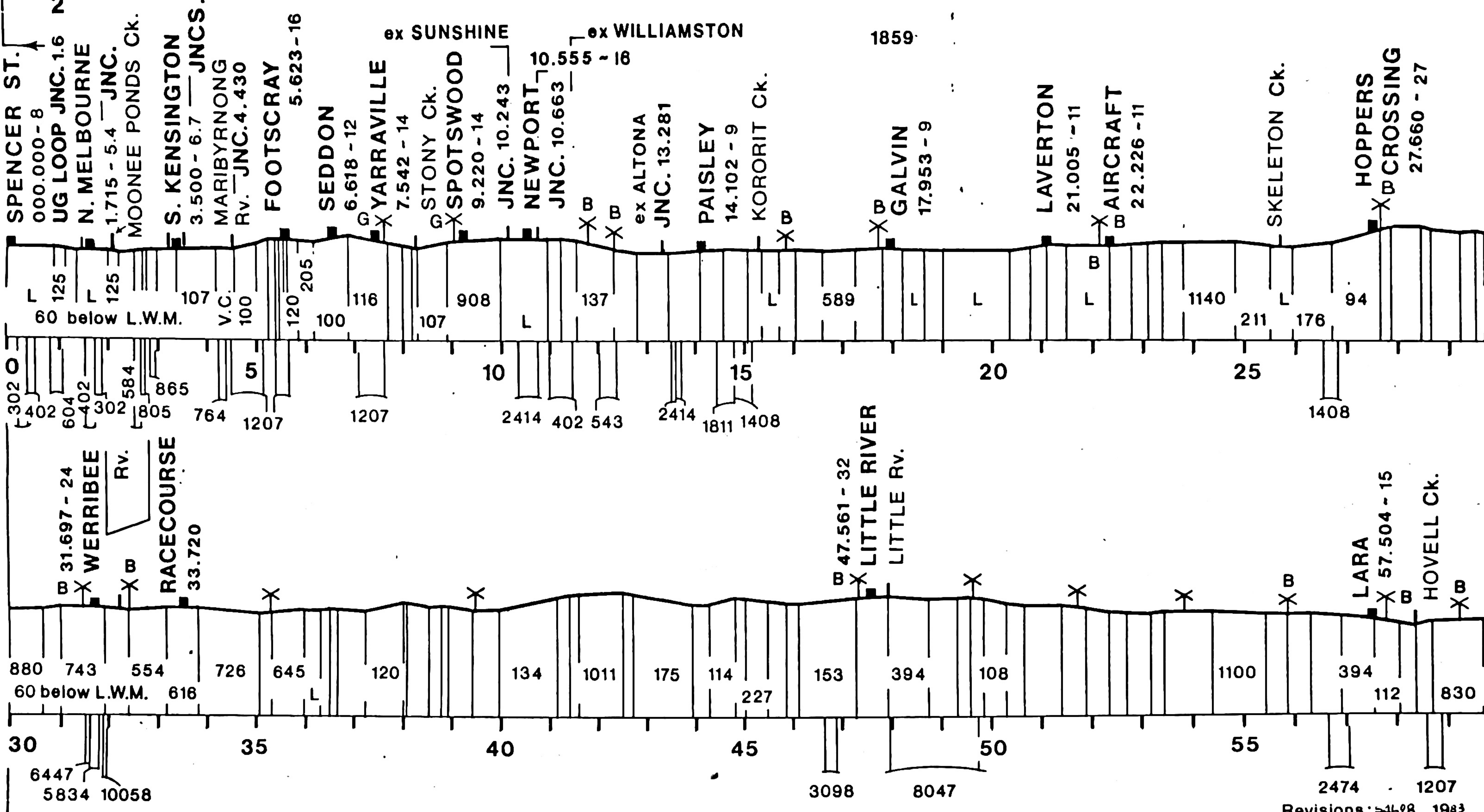
UPPER INNER LOOP

0.0 - 8 SPENCER ST.
 1.2 - 8 FLAGSTAFF
 MUSEUM
 1.8 - 2
 PARLIAMENT
 2.9 - -7
 3.2 - 4.0
 CLIFTON HILL RAMP
 CITY CIRCLE
 JOLIMONT 4.2 - 20
 JNCS. 3.2 - 4.0
 5 - 3.9 FLINDERS ST.
 3.2 - 3.8 JNCS.



N. MELBOURNE 1.7 - 5.4
 W. RAMP 1.8 - 2.2
 JNCS.
 E. RAMP 1.7 - 5.4
 MELBOURNE 3.3 - -1
 FLAGSTAFF
 MUSEUM 3.9 - -7
 PARLIAMENT 5.0 - -3
 NORTHERN
 LOWER INNER LOOP
 FLINDERS ST. 6.3 - 5
 JNCS. 3.8 - 3.9





SPENCER ST.
000.000-8
UG LOOP JNC. 1.6 N
N. MELBOURNE
1.715 - 5.4 JNC.
MOONEE PONDS Ck.

60 below L.W.M.
125
125
107
V.C.
100
120
205
100
116
107
908
137
589
1140
211
176
94
880

302 O
402
604
402
302
584
805
865
764
1207
5
1207
1207
10
2414
402
543
2414
15
1811
1408
20
25
1408

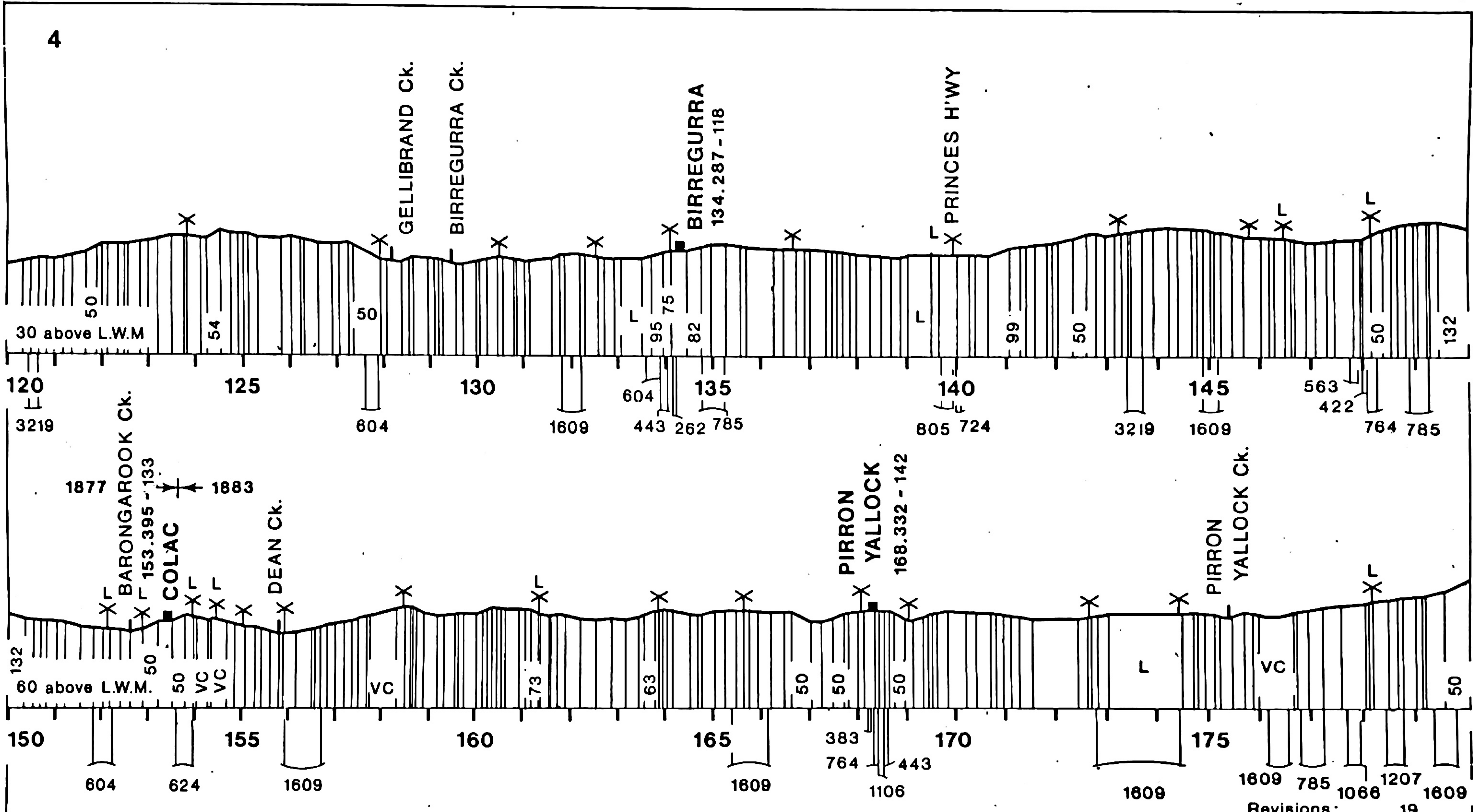
31.697 - 24
WERRIBEE Rv.
RACECOURSE
33.720
880
743
554
726
645
120
134
1011
175
114
153
394
108
1100
394
112
830
117
60 below L.W.M.
616
30
35
40
45
50
55
2474
1207

S. KENSINGTON
3.500 - 6.7 JNC.
MARIBYRNONG
Rv. JNC. 4.430
FOOTSCRAY
5.623 - 16
SEDDON
6.618 - 12
YARRAVILLE
7.542 - 14
STONY CK.
SPOTSWOOD
9.220 - 14
JNC. 10.243
NEWPORT
10.555 - 18
JNC. 10.663
ex ALTONA
JNC. 13.281
PAISLEY
14.102 - 9
KORORIT CK.
GALVIN
17.953 - 9
LAVERTON
21.005 - 11
AIRCRAFT
22.226 - 11
SKELETON CK.
HOPPERS
CROSSING
27.660 - 27

ex SUNSHINE
ex WILLIAMSTON
1859

47.561 - 32
LITTLE RIVER
LITTLE Rv.
LARA
57.504 - 15
HOVELL CK.

6447
5834
10058
3098
8047
2474
1207



1883 ↔ 1887

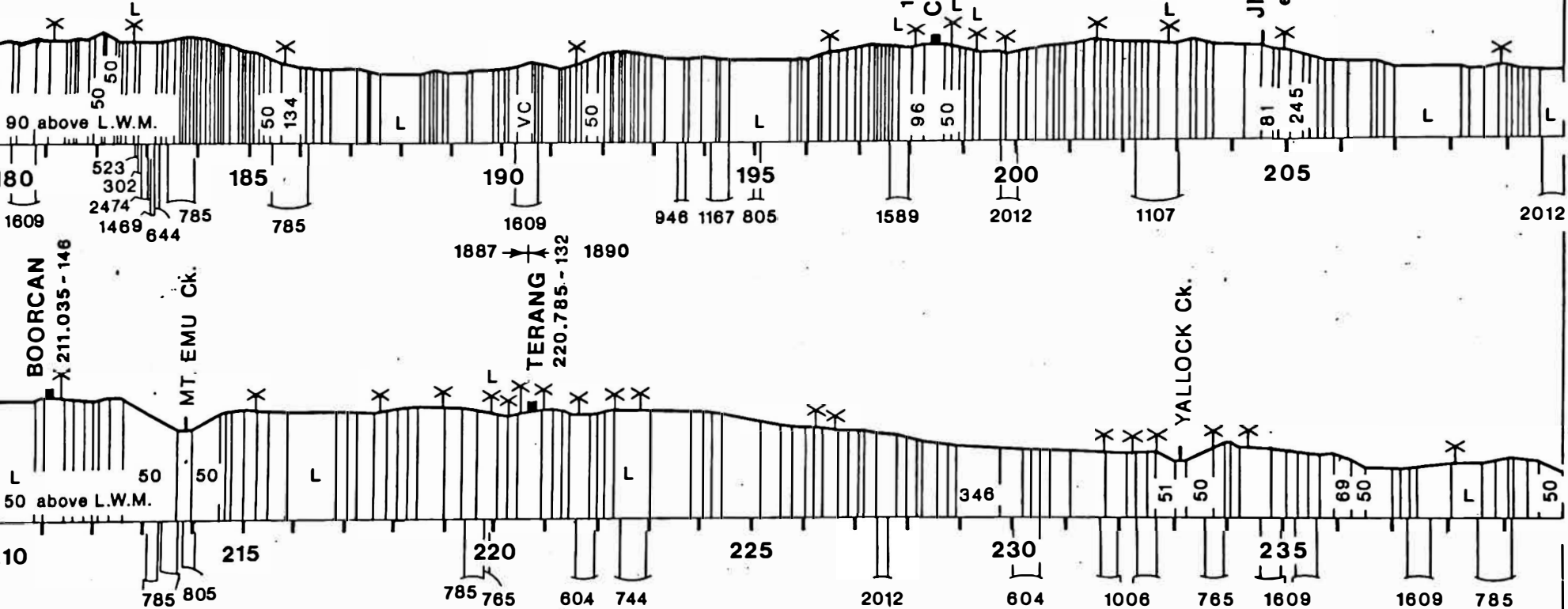
198.497 - 165
CAMPERDOWN

JNC. 204.590
ex TIMBOON

1887 ↔ 1890

220.785 - 132
TERANG

YALLOCK Ck.



90 above L.W.M.

180

1609

BOORCAN
211.035 - 148

50 above L.W.M.

210

MT. EMU Ck.

185

785

215

785

134

785

805

805

190

1609

220

785

220.785 - 132
TERANG

VC

50

225

785

50

948

604

604

1890

1167

744

744

195

805

230

604

1883

1589

2012

96

200

2012

346

235

1006

50

1107

51

765

205

81

1609

1609

245

2012

1809

1809

L

L

L

L

L

L

L

L

L

L

L

L

L

L

L

L

L

L

L

L

L

L

L

L

L

L

L

L

L

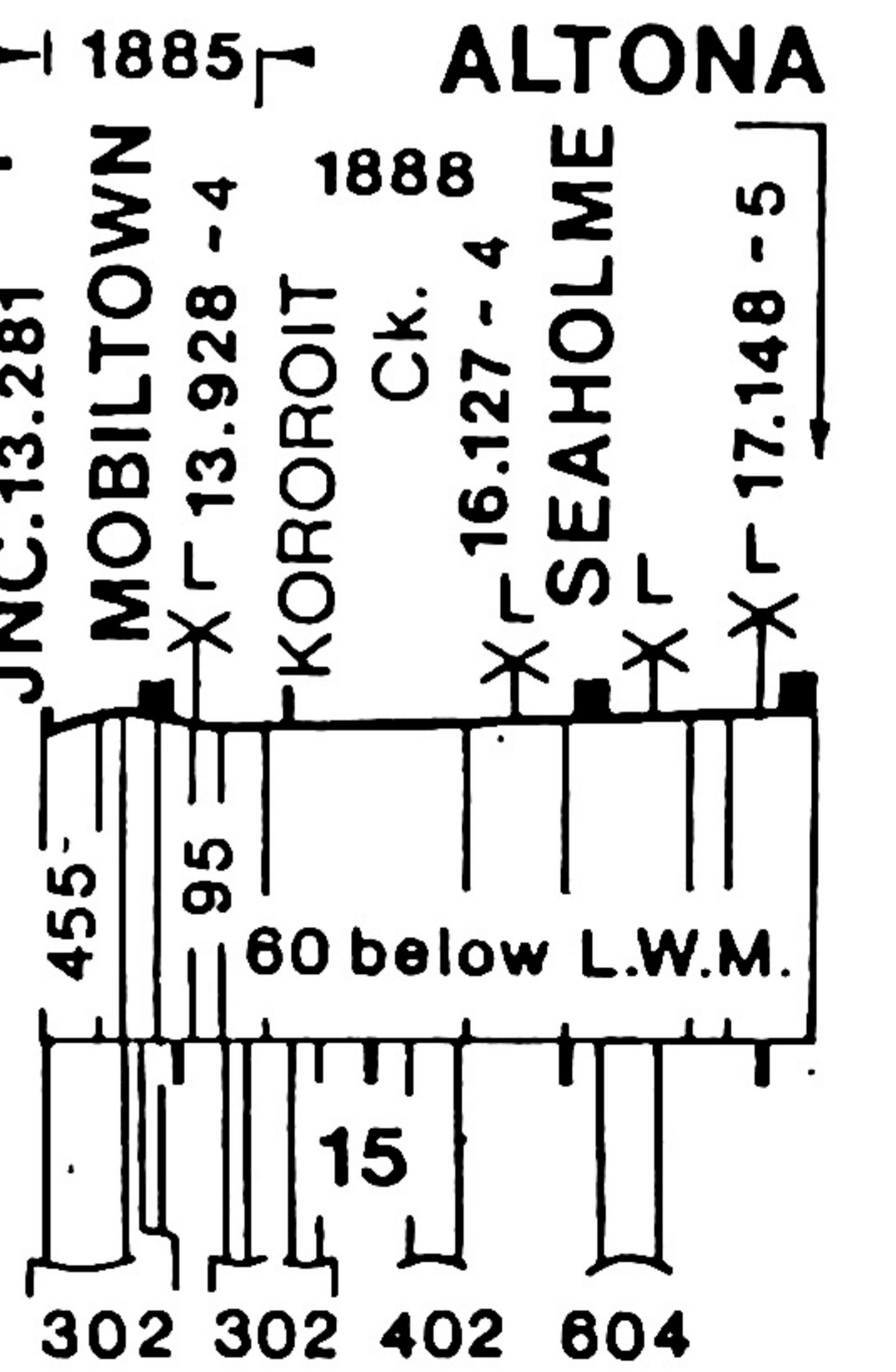
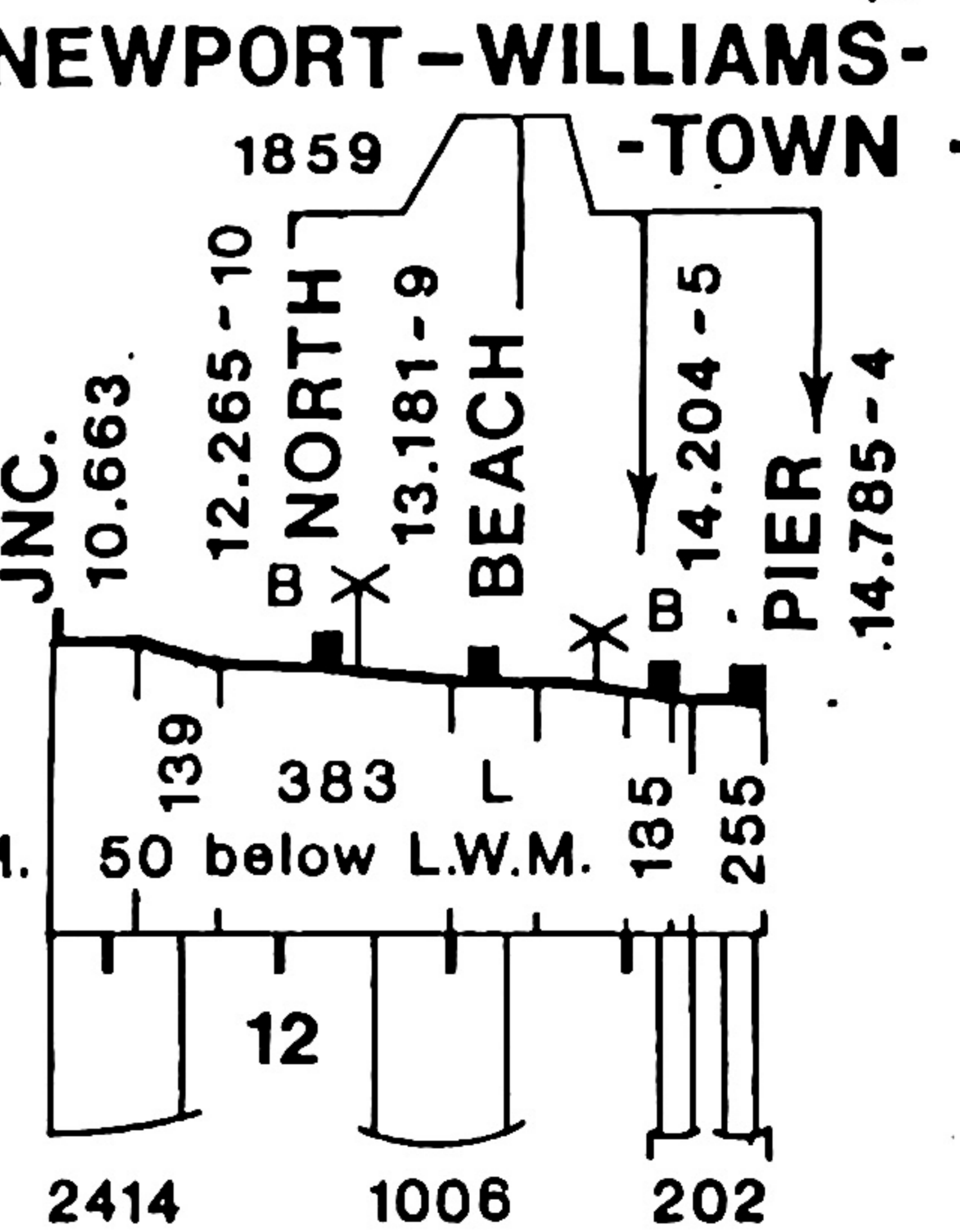
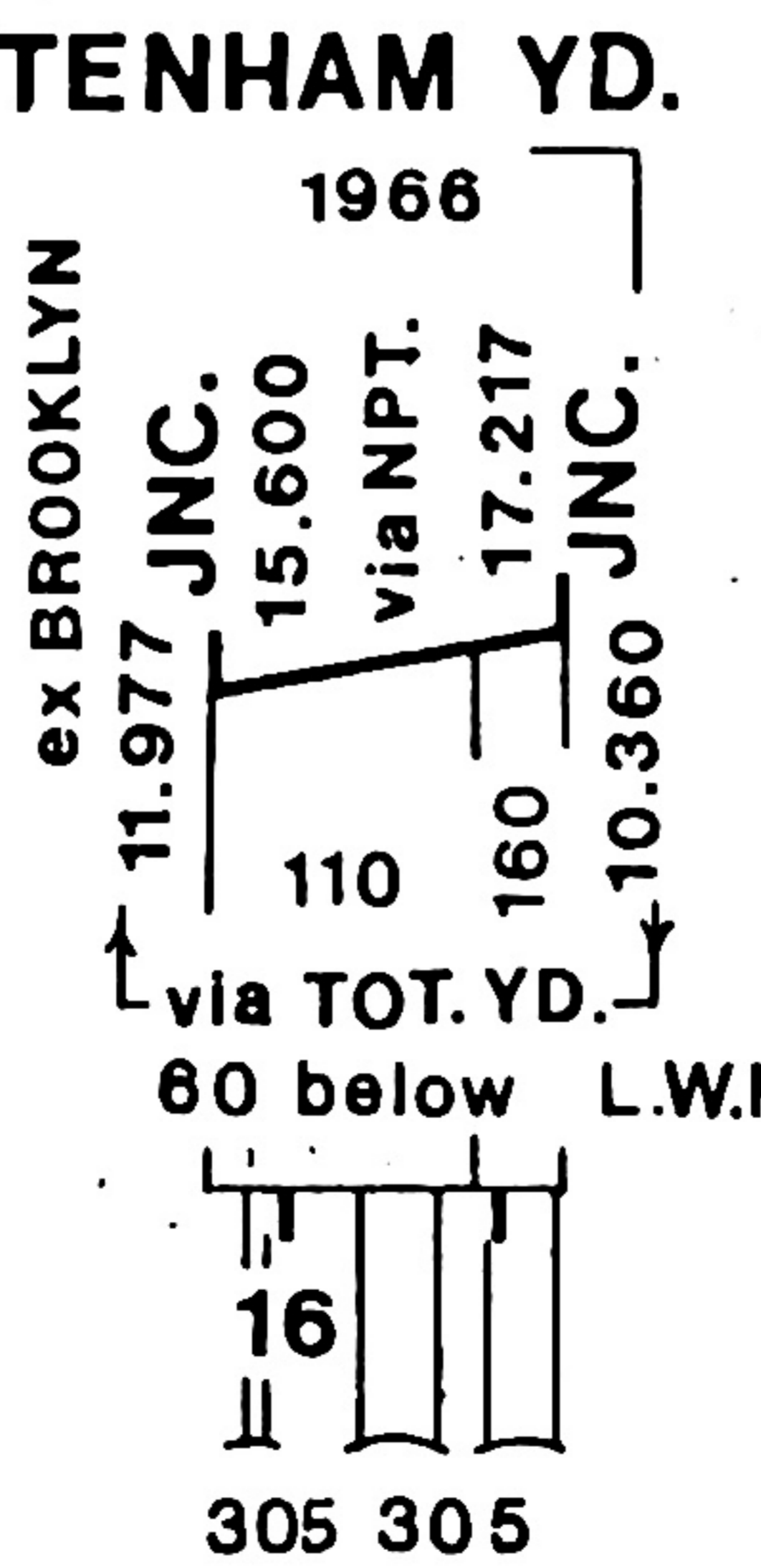

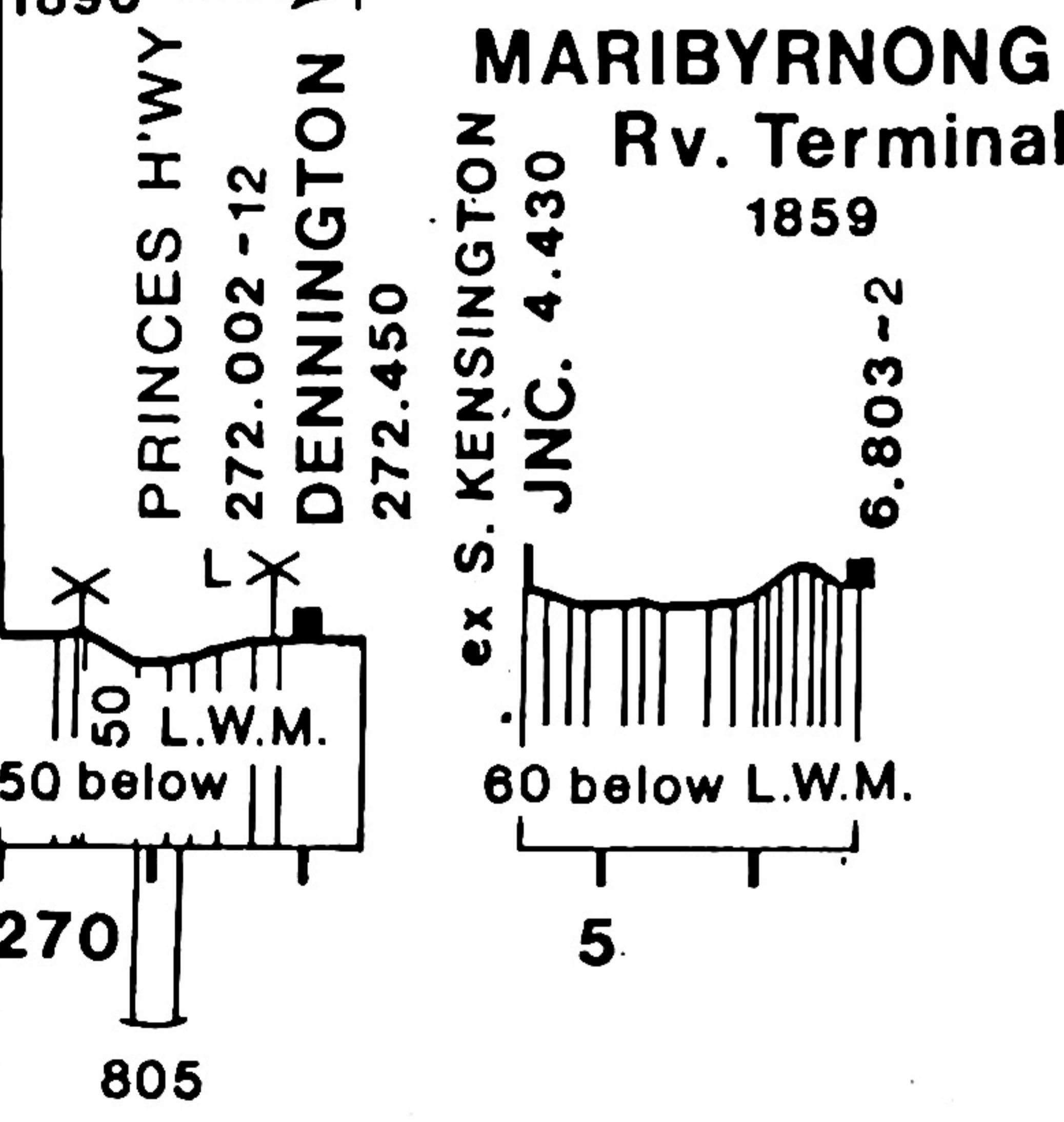
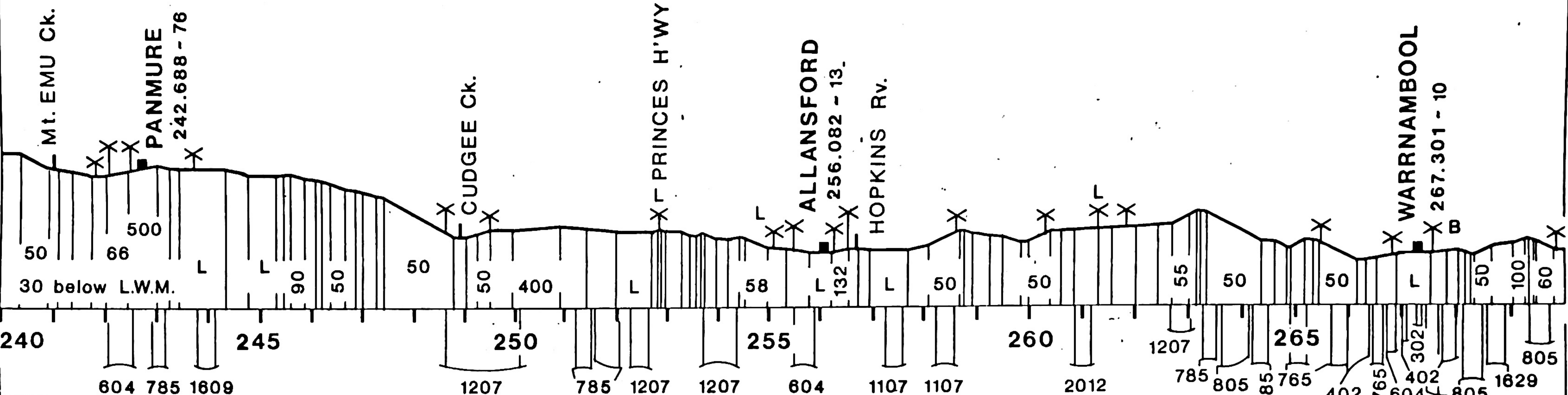
L

L

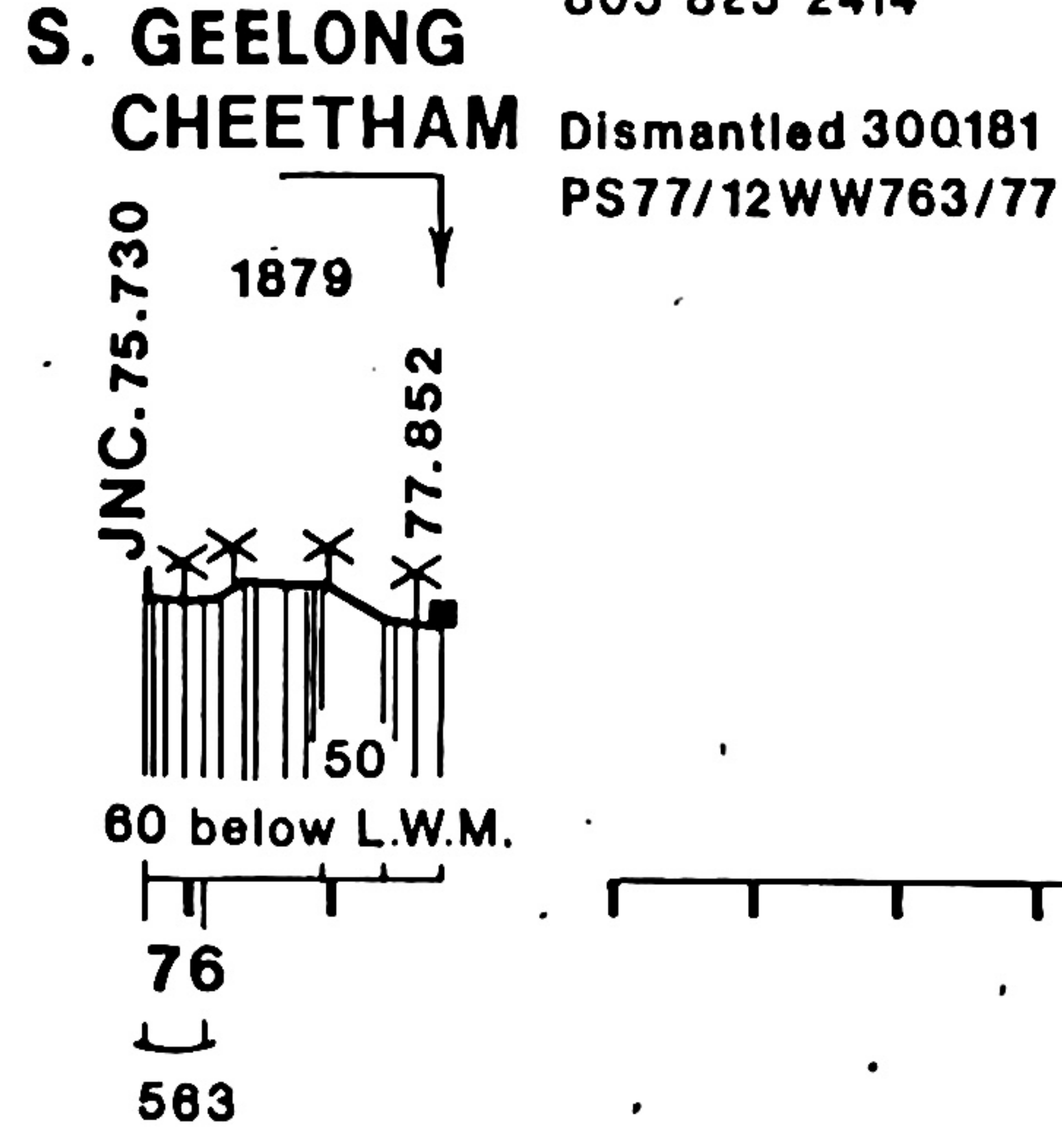
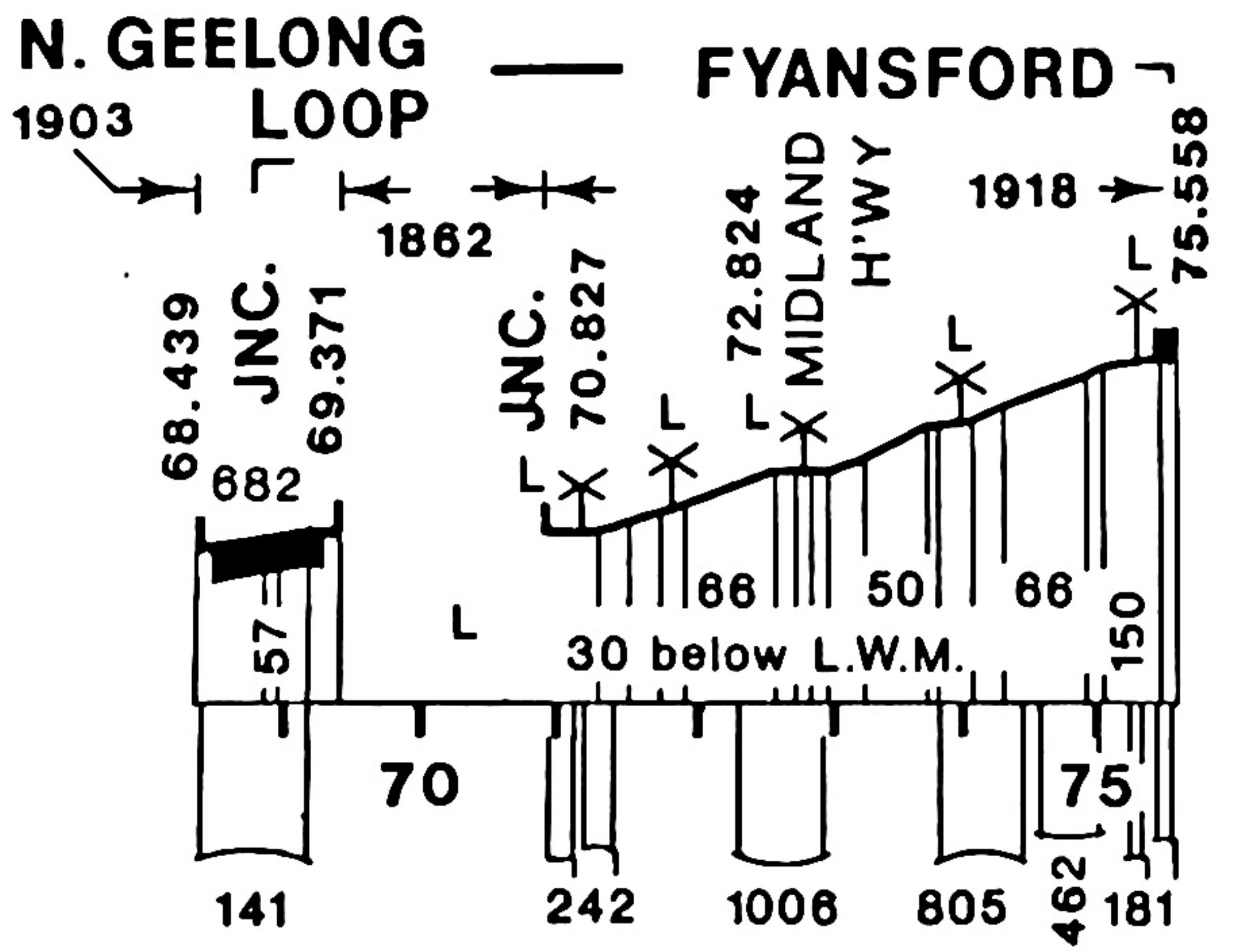
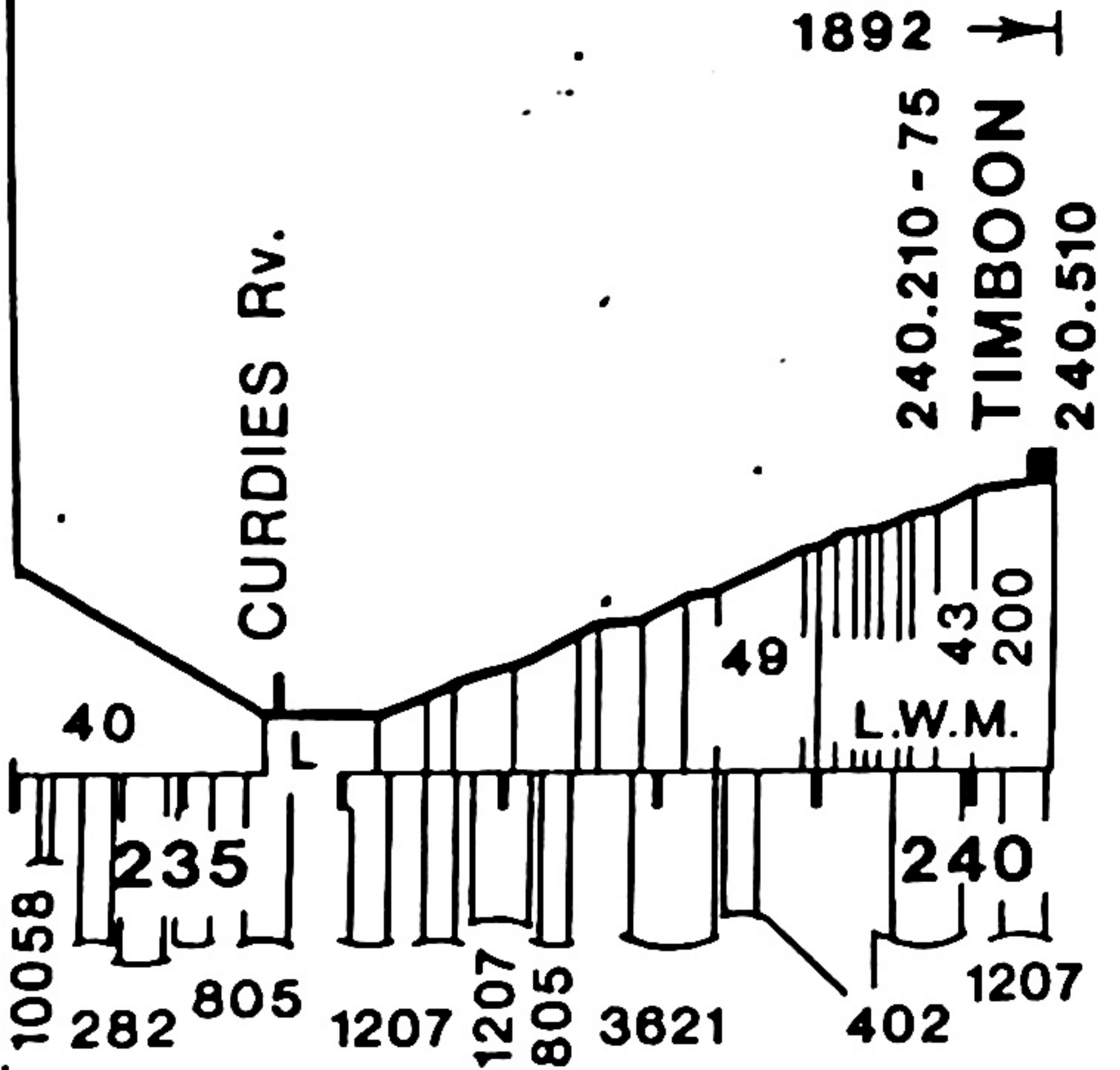
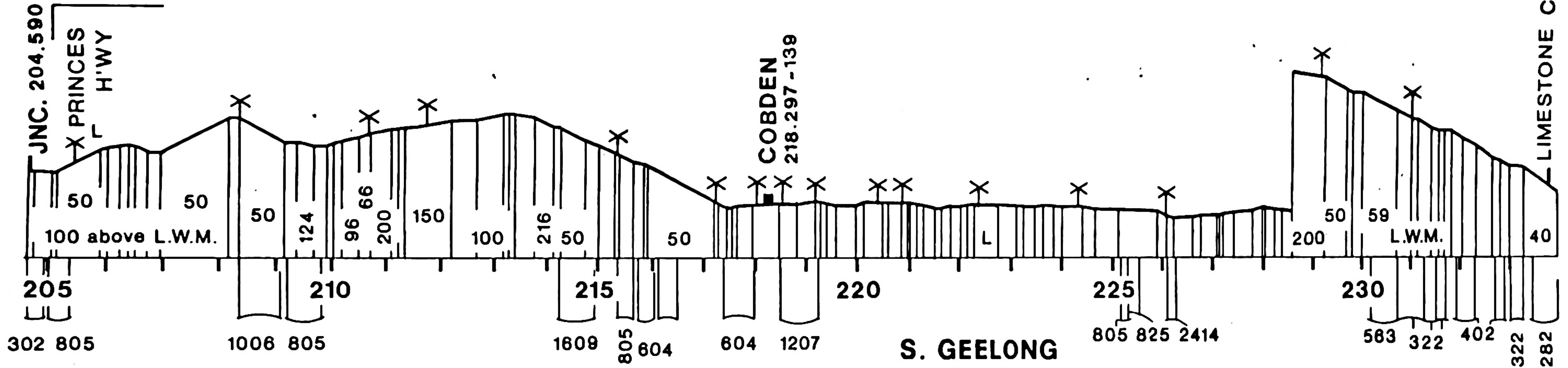
L

Revisions:

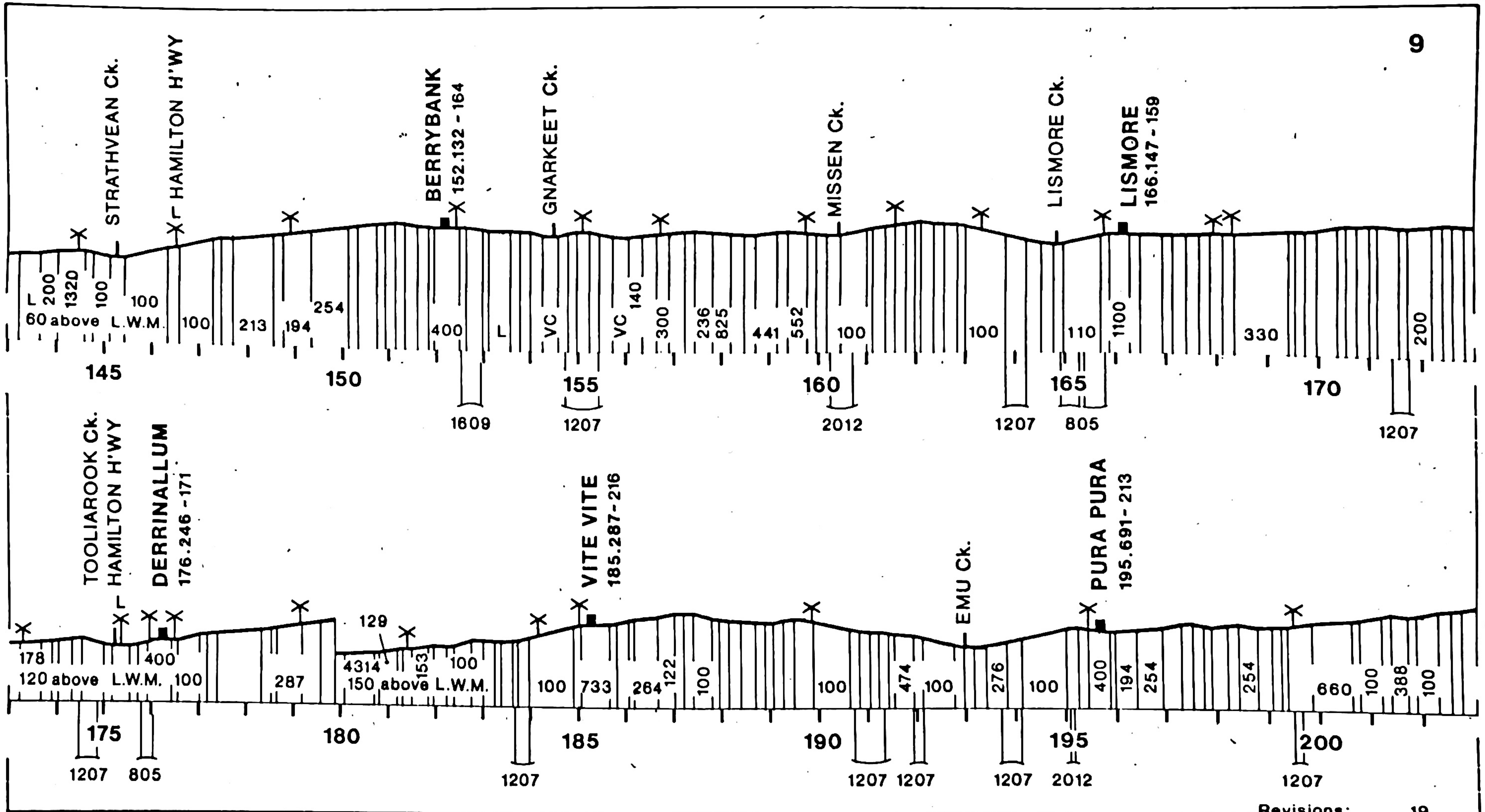
19



1892
ex CAMPERDOWN



Dismantled 300181
PS77/12WW763/77



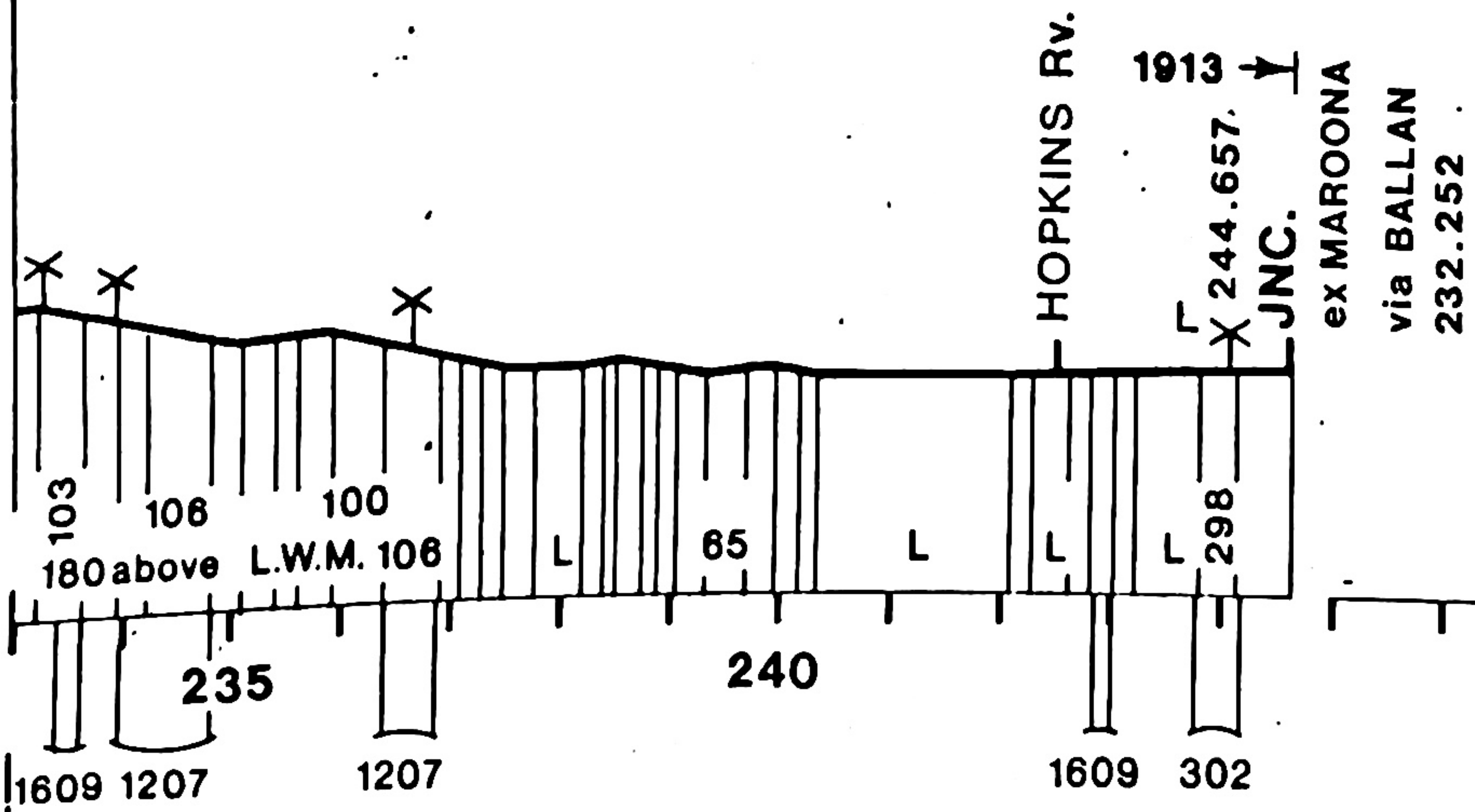
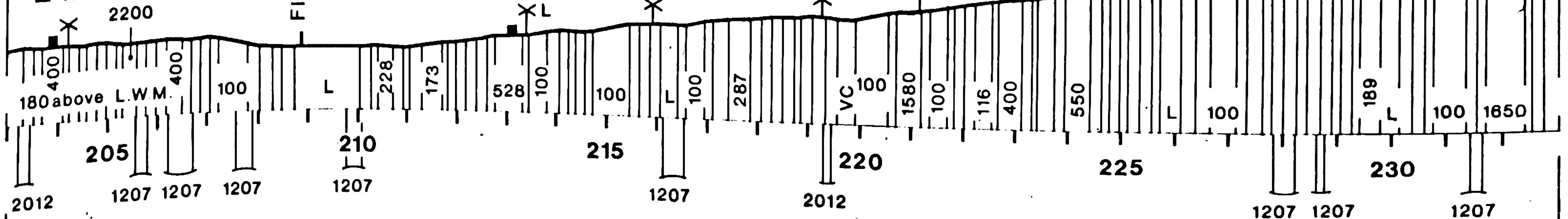
NERRIN NERRIN 10
203.924 - 237

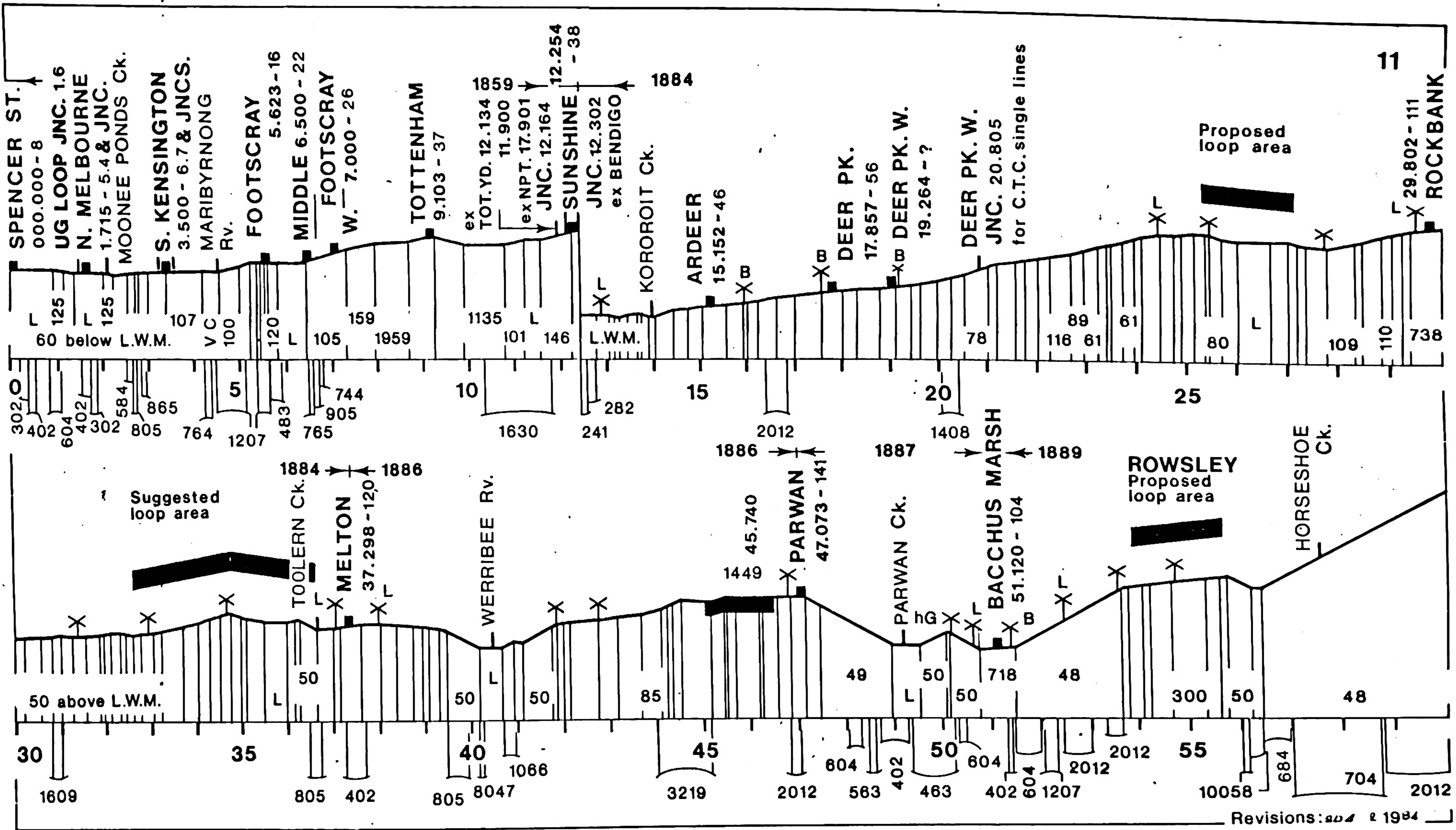
FIERY Ck.

213.099 - 237
WESTMERE
GLENELG H'WY

MININERA
222.994 - 276

TATYOON
231.974 - 282





SPENCER ST.
000.000 - 8
UG LOOP JNC. 1.6
N. MELBOURNE
1.715 - 5.4 & JNC.
MOONEE PONDS CK.

S. KENSINGTON
3.500 - 6.7 & JNC.
MARIBYRNONG
RV.

FOOTSCRAY
5.623 - 16
MIDDLE 6.500 - 22
FOOTSCRAY
W. 7.000 - 26

TOTTENHAM
9.103 - 37

ex TOT. YD. 12.134 1859
ex NPT. 17.901 11.900
JNC. 12.164 12.254
SUNSHINE - 38

JNC. 12.302
ex BENDIGO 1884

KOROROIT CK.

ARDEER
15.152 - 46

DEER PK.
17.857 - 56

DEER PK. W.
19.264 - ?

DEER PK. W.
JNC. 20.805
for C.T.C. single lines

Proposed loop area

11
29.802 - 111
ROCKBANK

Suggested loop area

1884 1886

TOOLERN CK.

MELTON
37.298 - 120

WERRIBEE RV.

1886 1887
1449 45.740
PARWAN
47.073 - 141

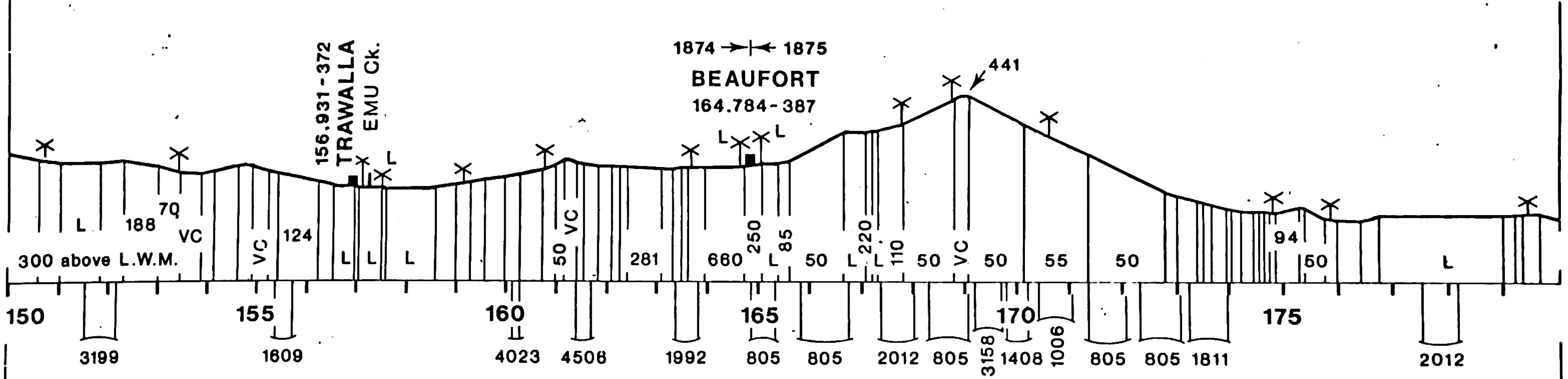
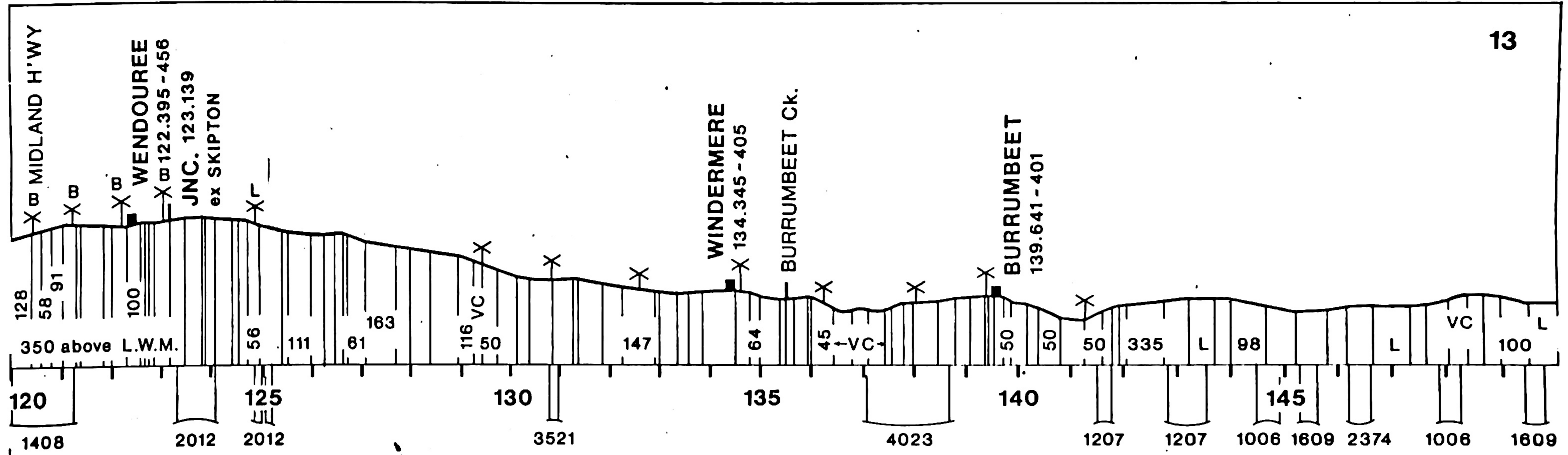
PARWAN CK.

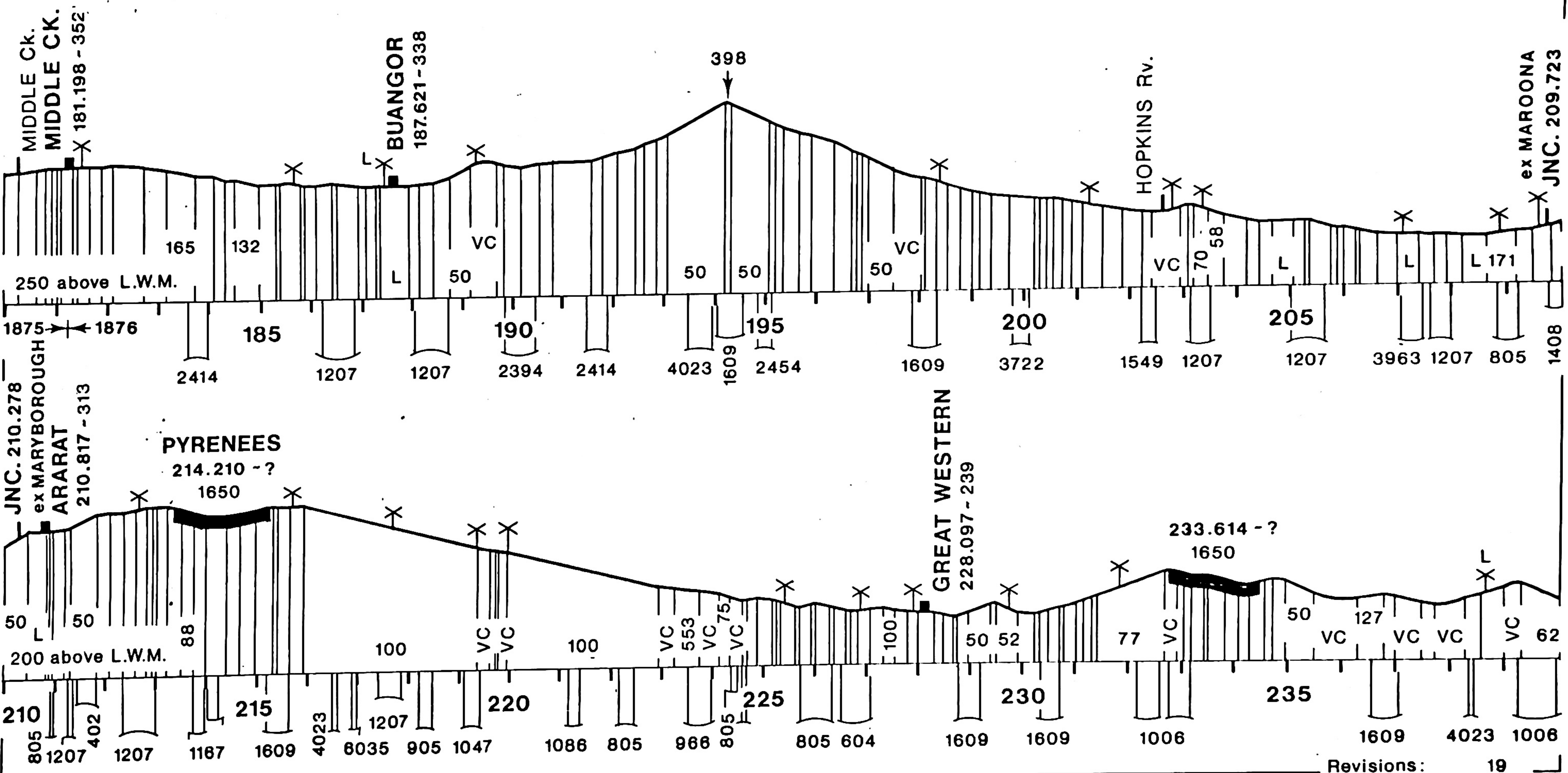
BACCHUS MARSH
51.120 - 104

ROWSLEY
Proposed loop area

HORSESHOE CK.

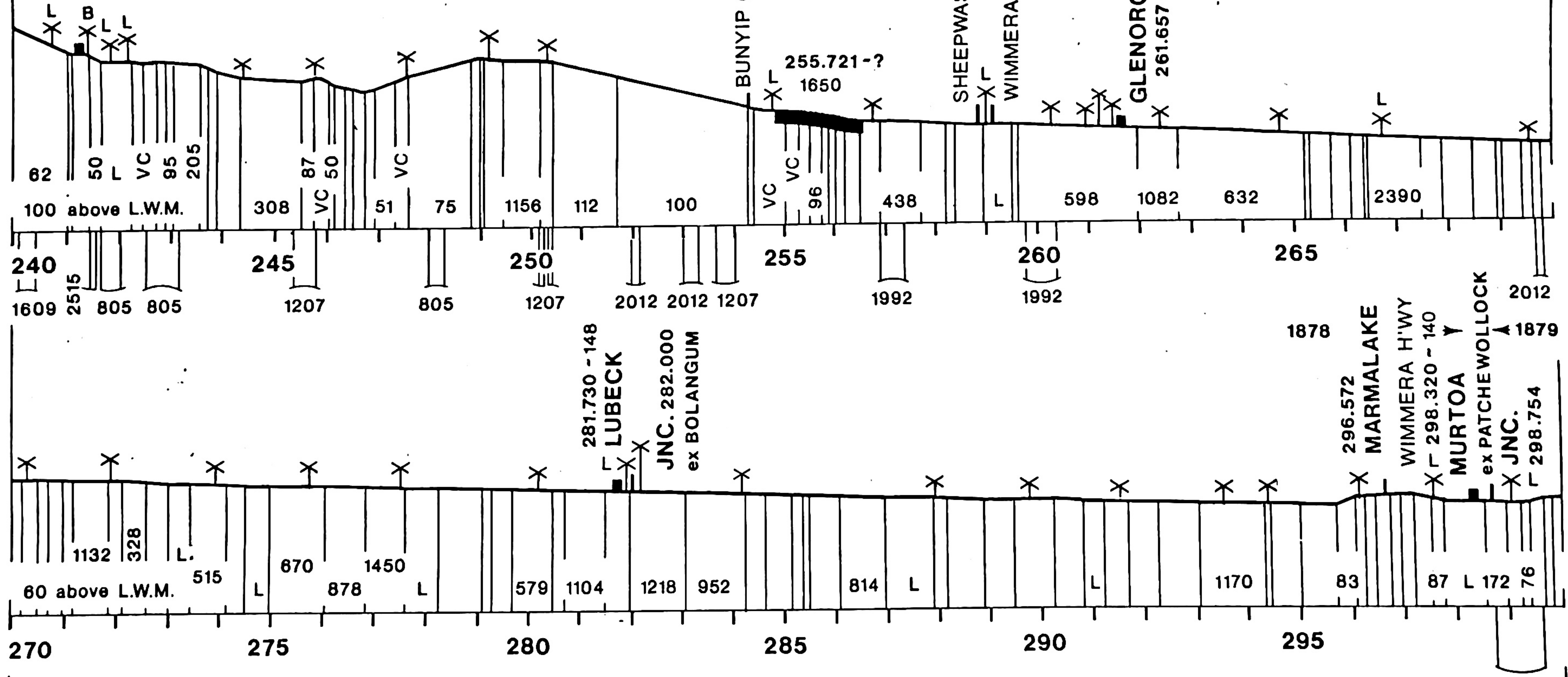
Revisions: 2014 & 1984





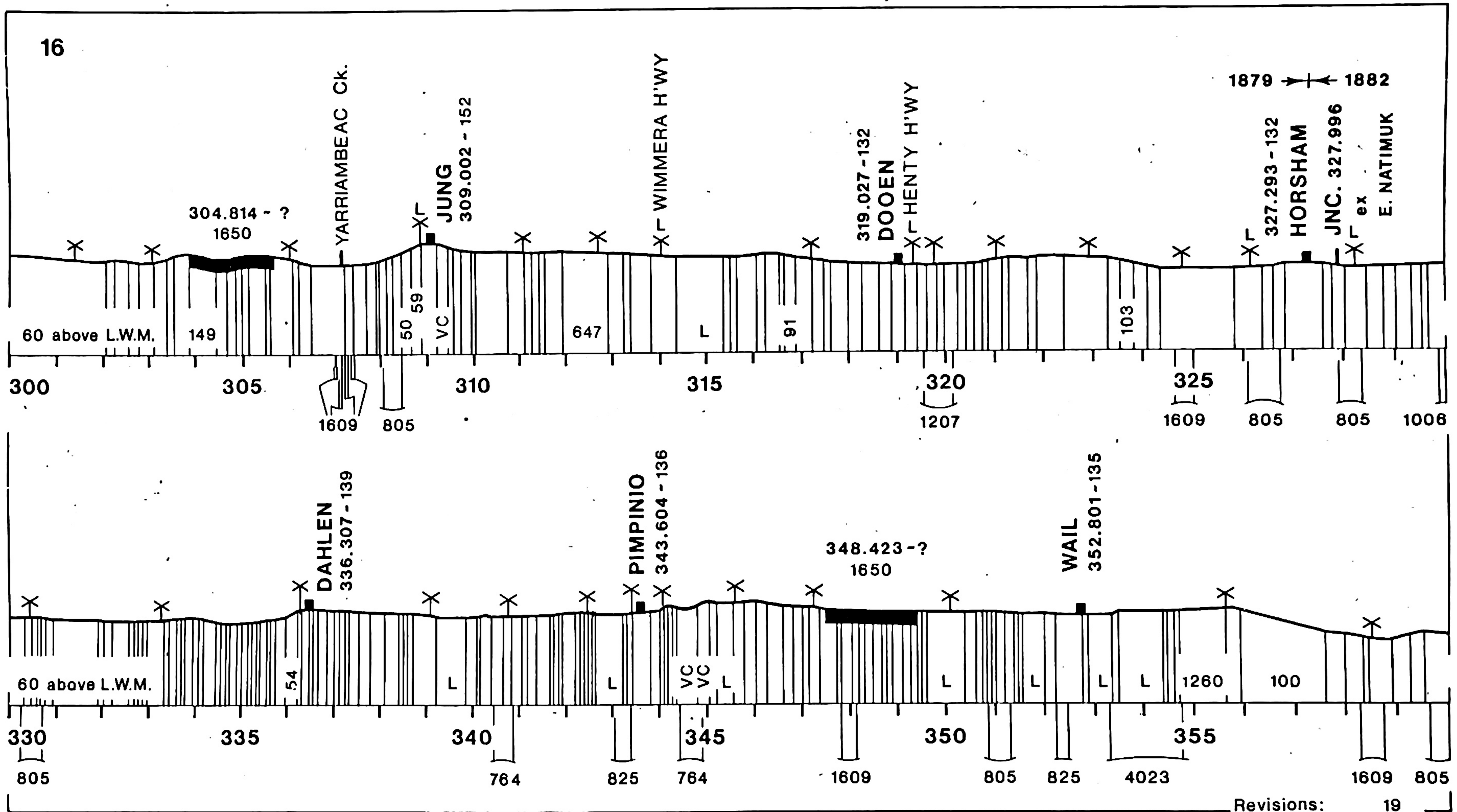
Revisions: 19

1876 ← 1878
STAWELL
241.214 - 232



Revisions: 805
19

16

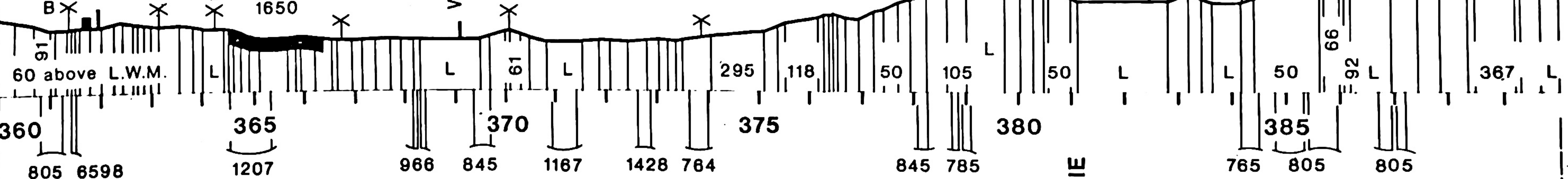


1879 → ← 1882

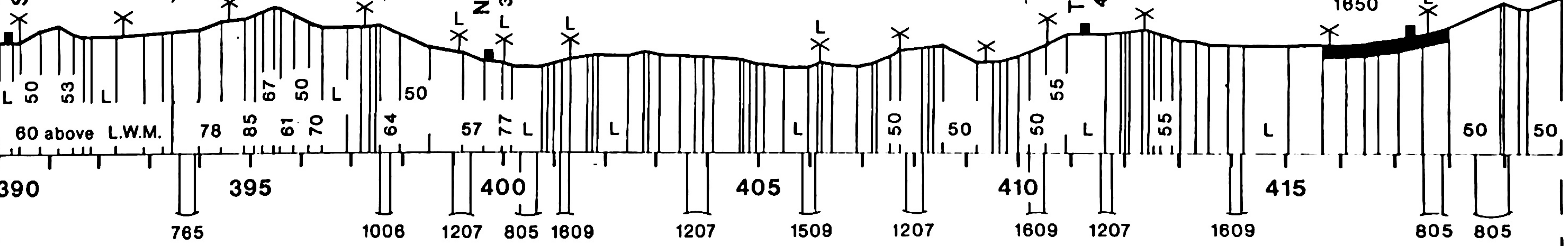
Revisions: 19

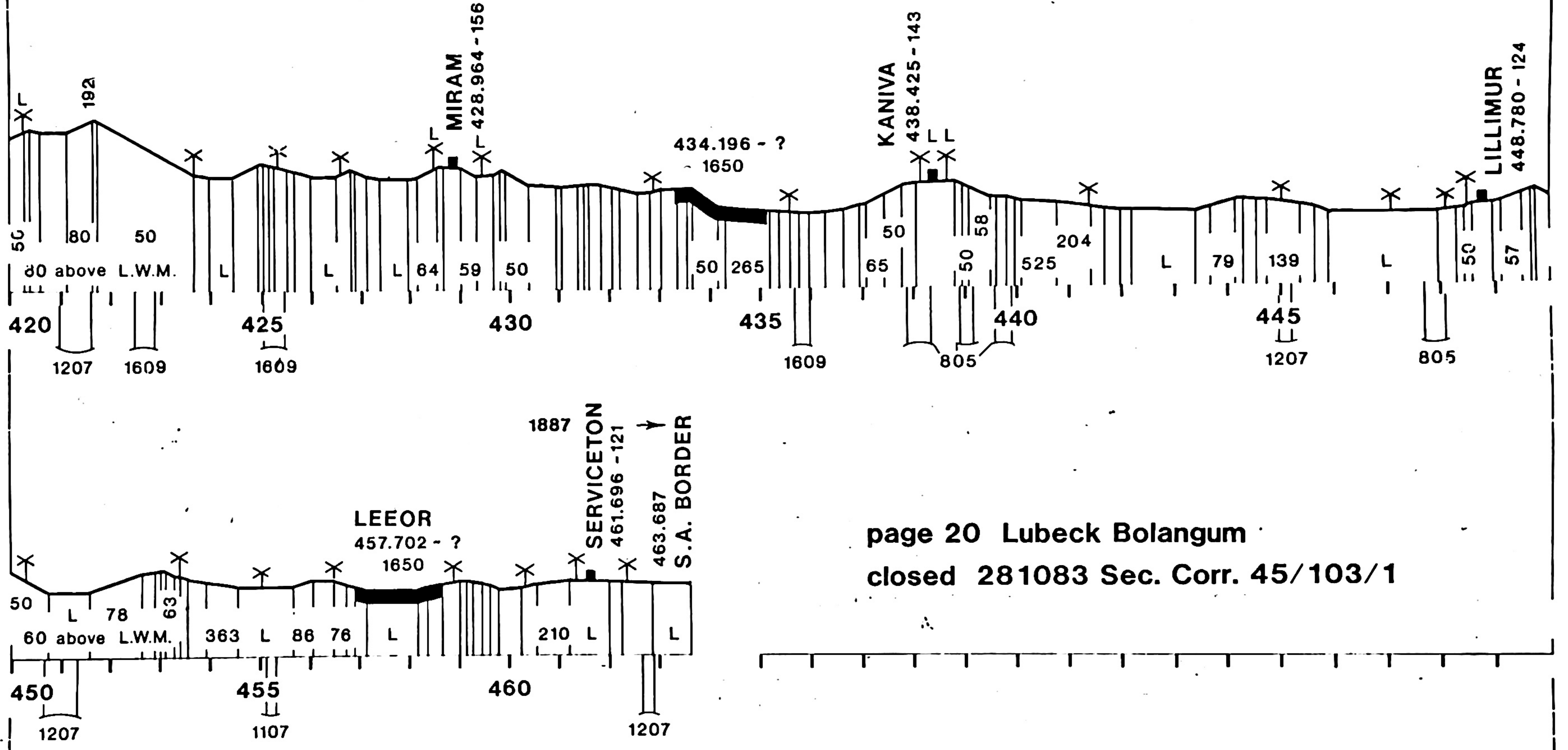
1882 → ← 1887

361.331
WESTERN H'WY
361.772 - 111
DIMBOOLA
JNC. 361.955
ex JEPARIT



SALISBURY
390.124
- 144

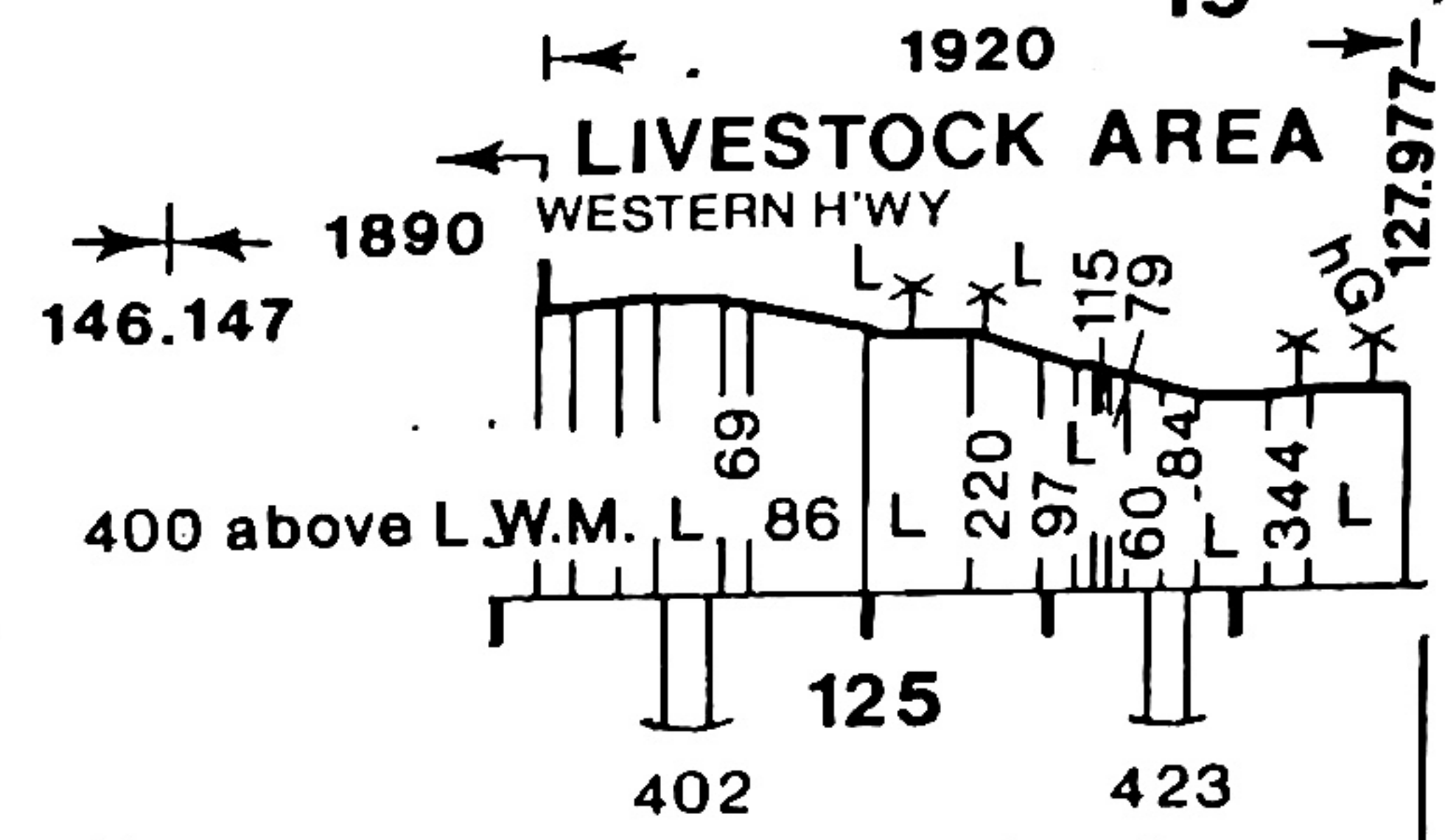
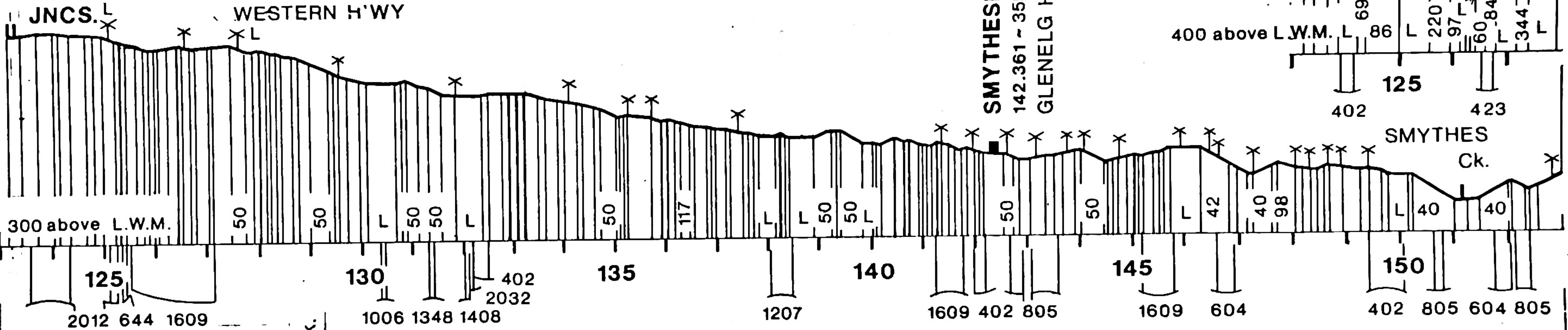




page 20 Lubeck Bolangum
 closed 281083 Sec. Corr. 45/103/1

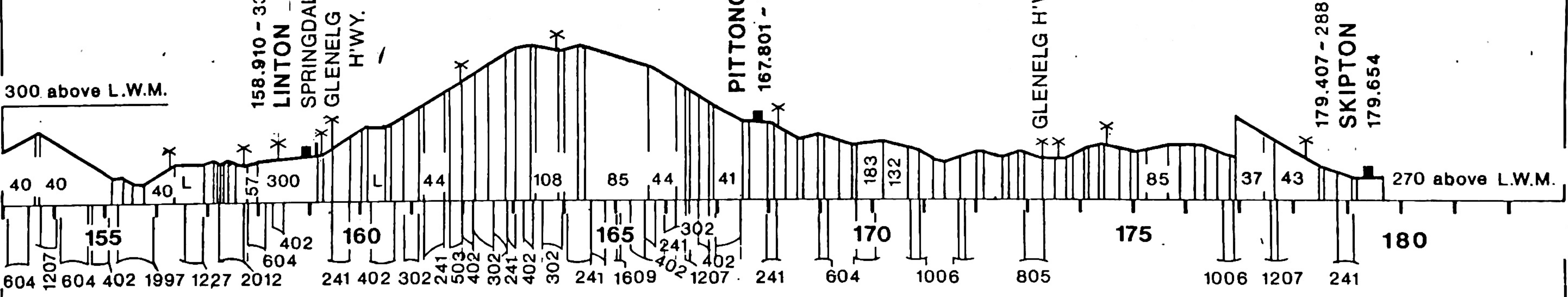
123.209 ex LIVESTOCK AREA

123.139 ex WENDOUREE



1890

300 above L.W.M.

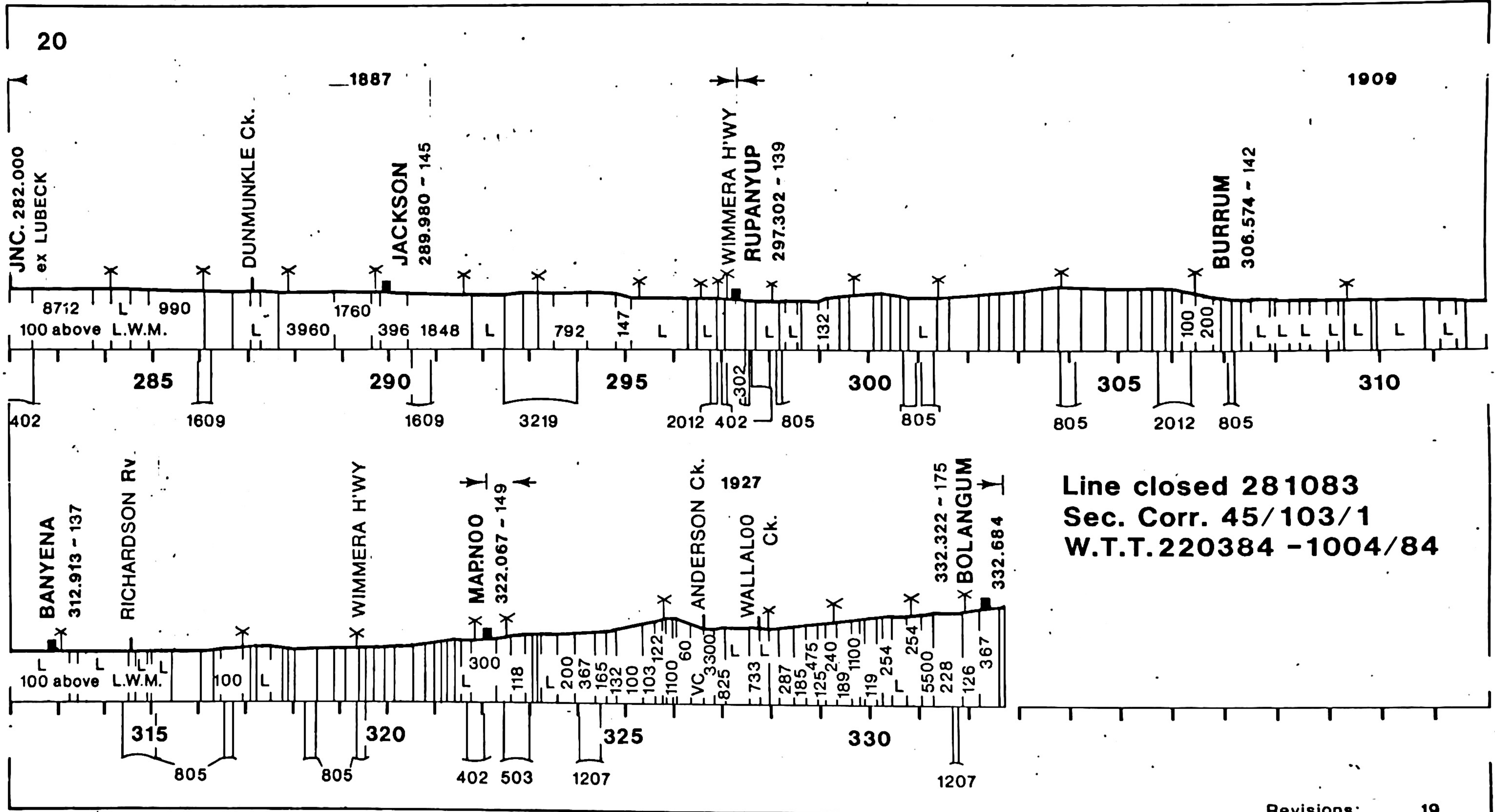


158.910 - 335 LINTON SPRINGDALLAHCK. GLENELG H'WY.

PITTONG 167.801 - 360

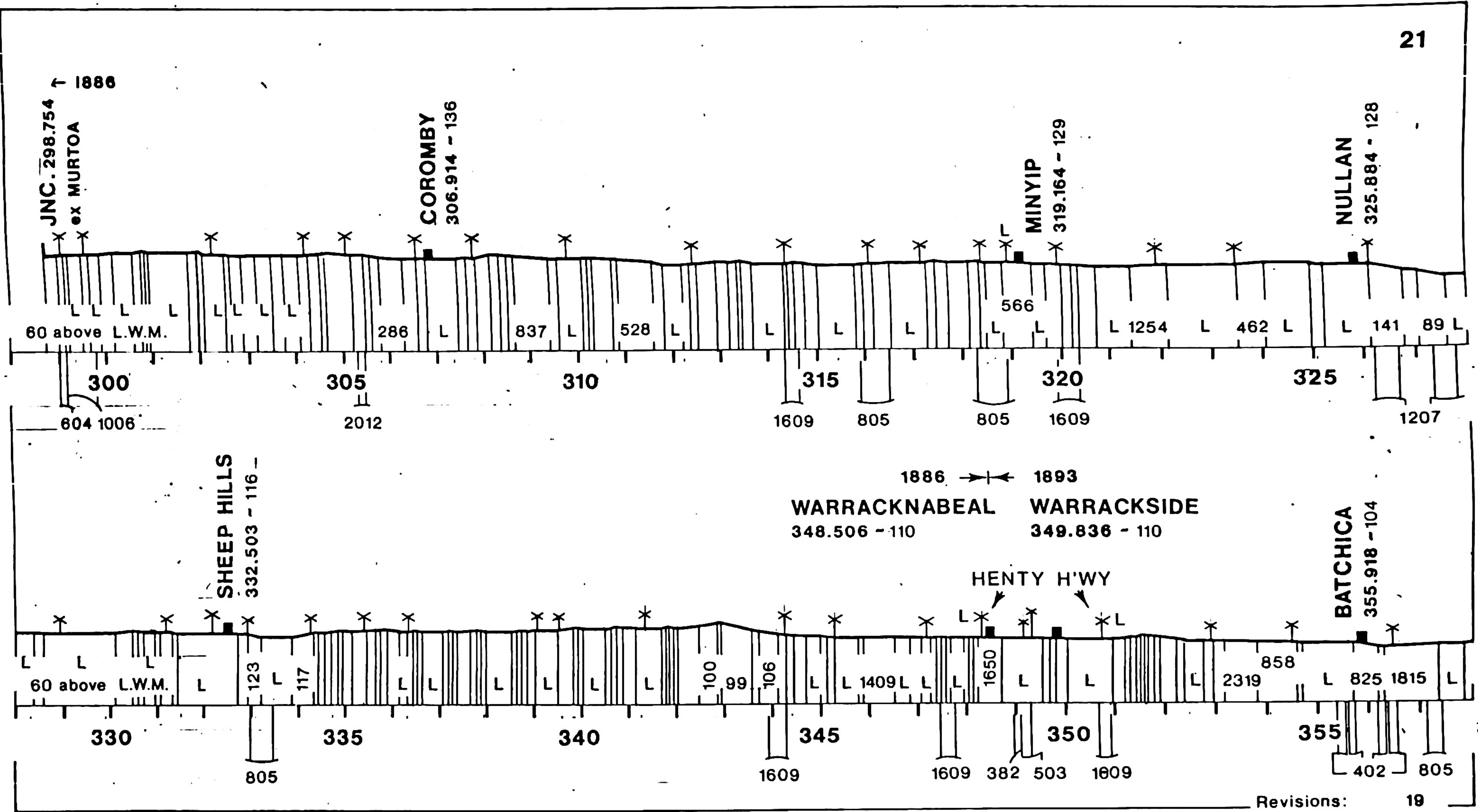
179.407 - 288 SKIPTON 179.654

20

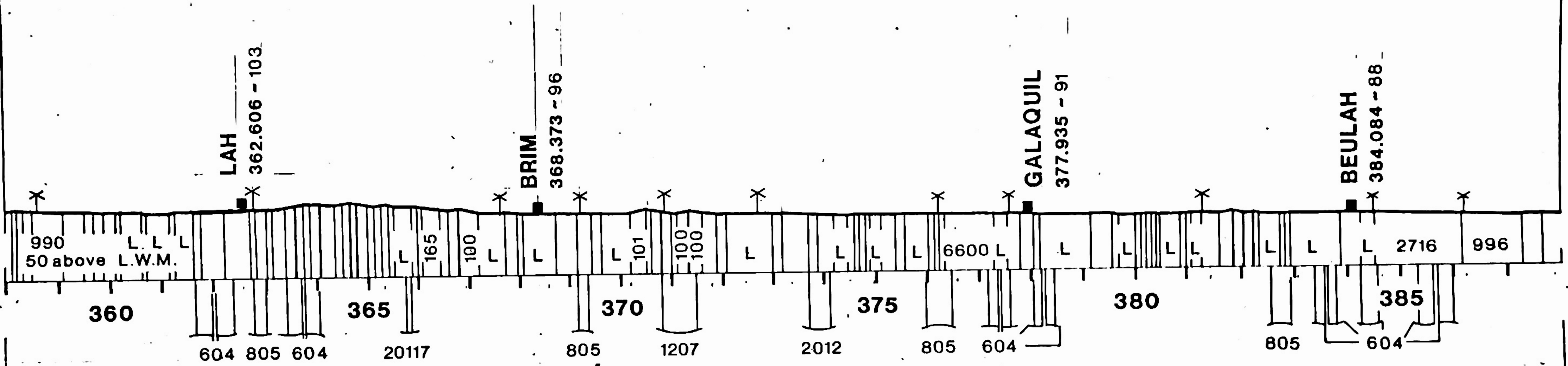


1909

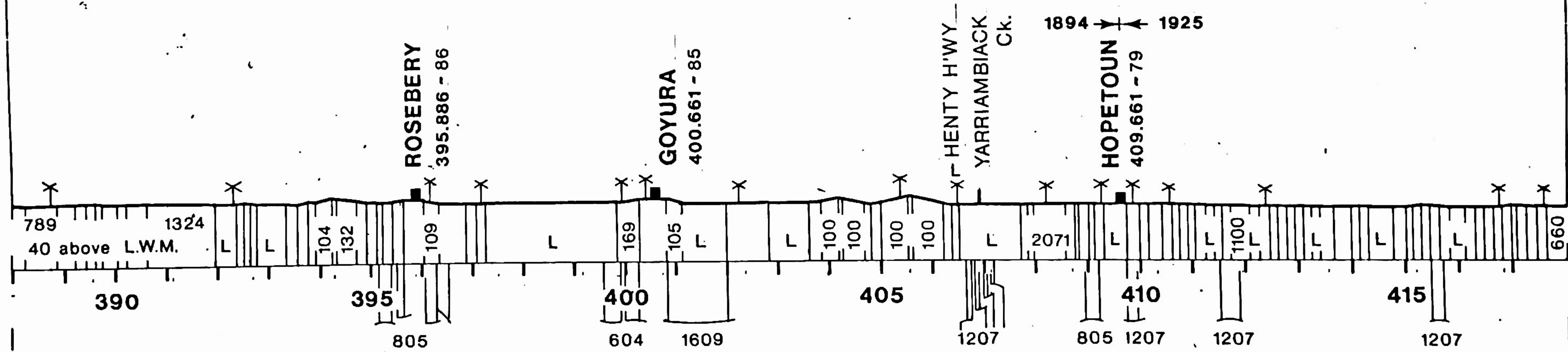
Line closed 281083
 Sec. Corr. 45/103/1
 W.T.T.220384 -1004/84



1893 → 1894



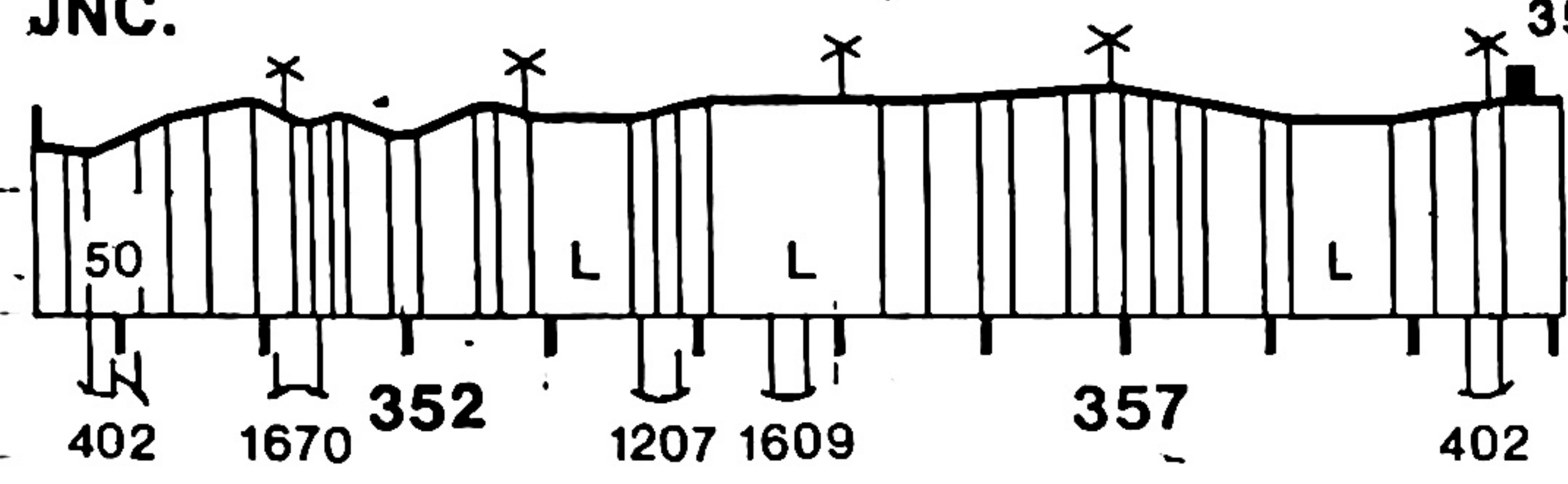
1894 → 1925



349.482 ex E. NATIMUK JNC. 1887

NORADJUHA

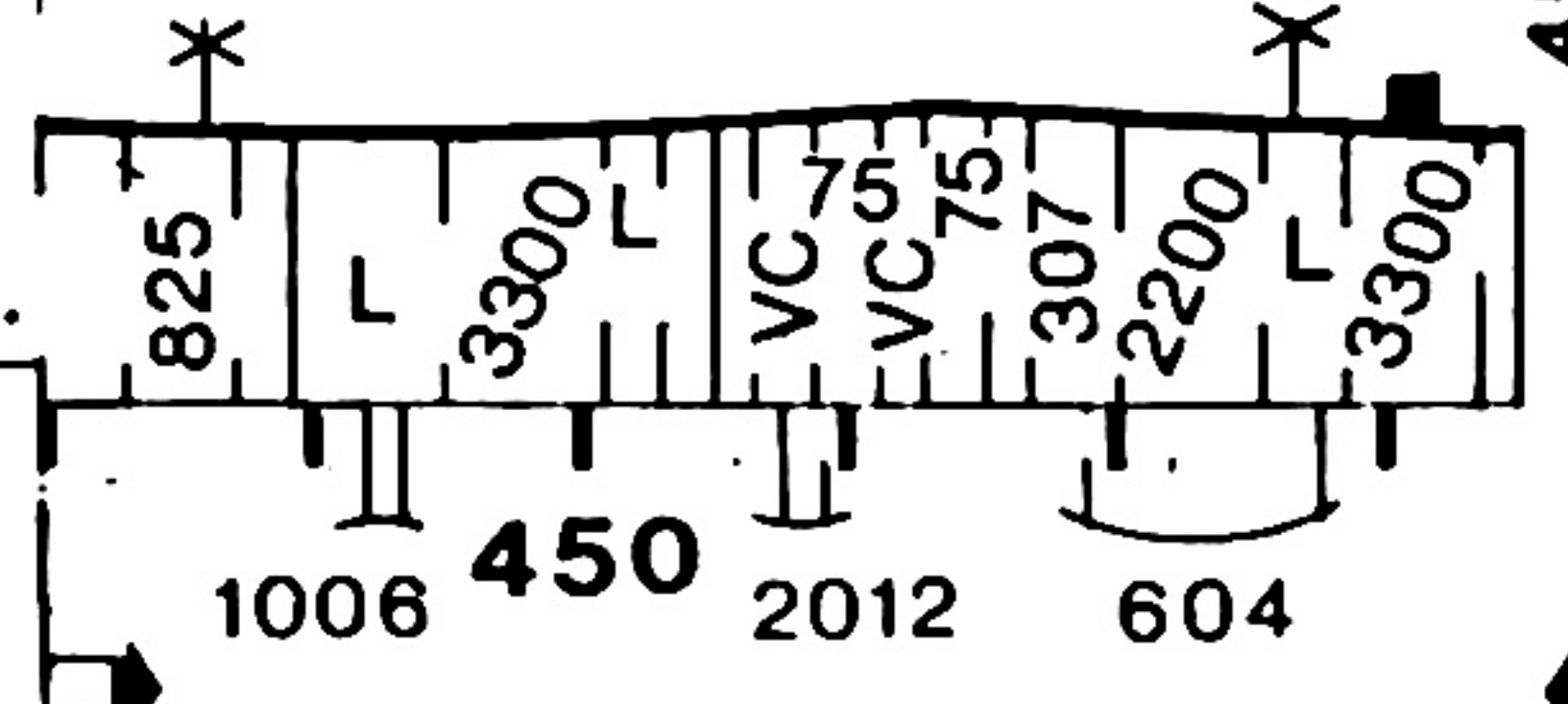
PATCHEWOLLOCK



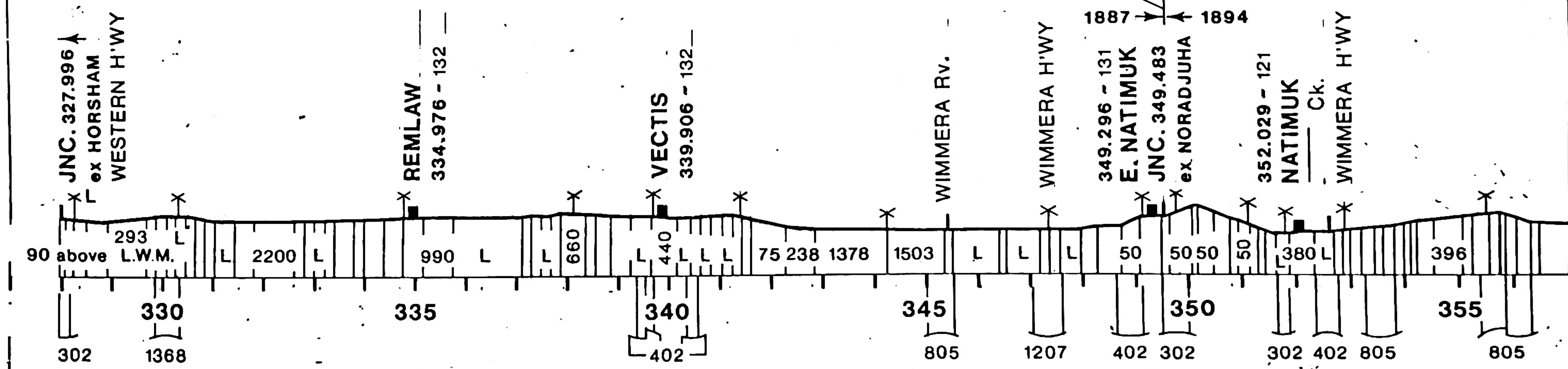
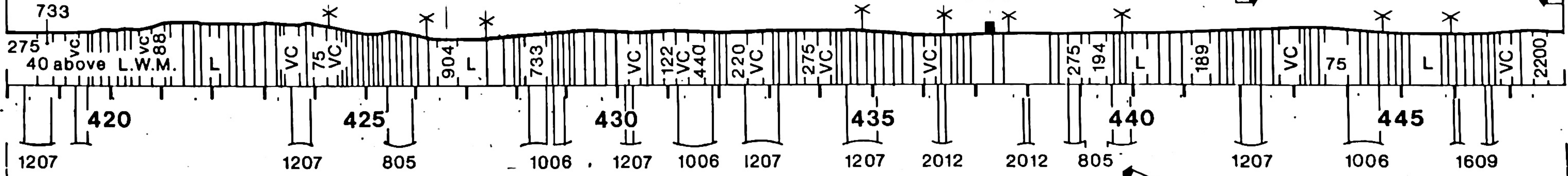
359.840 - 147
360.061
90 above L.W.M.

YARTO 437.267 - 70

40 above L.W.M.



453.067 - 71
453.463



JNC. 327.996 ex HORSHAM WESTERN H'WY

REMLAW 334.976 - 132

VECTIS 339.906 - 132

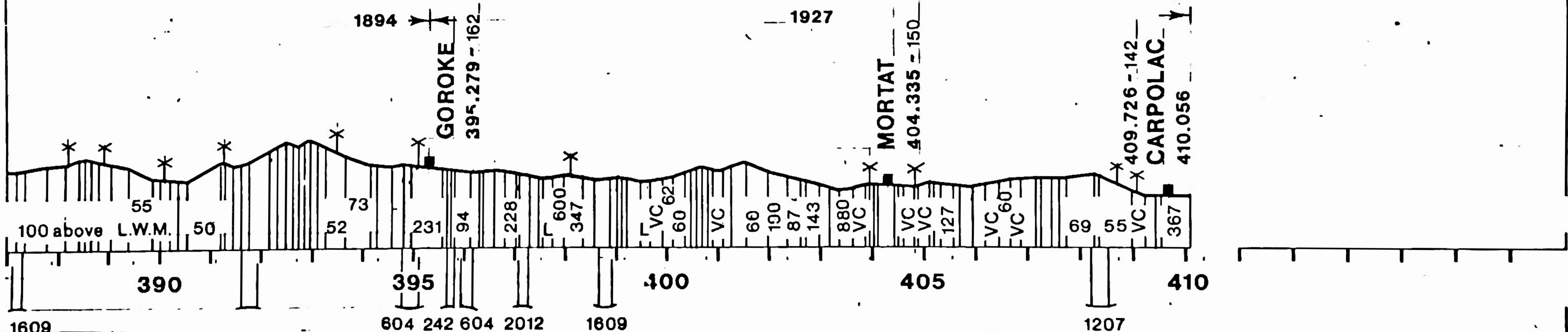
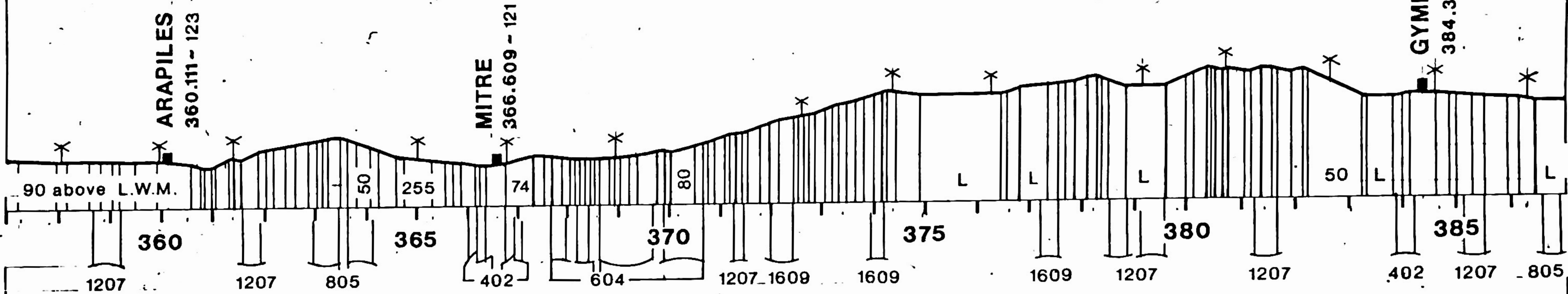
WIMMERA Rv.

WIMMERA H'WY

349.296 - 131 E. NATIMUK JNC. 349.483 ex NORADJUHA

352.029 - 121 NATIMUK

WIMMERA H'WY



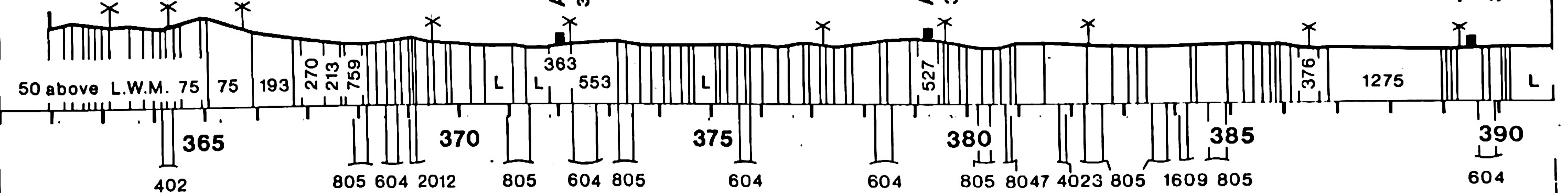
↑ 1894

JNC. 361.955
ex DIMBOOLA

ARKONA
372.094 - 94

ANTWERP
379.265 - 99

TARRANYURK
389.582 - 90

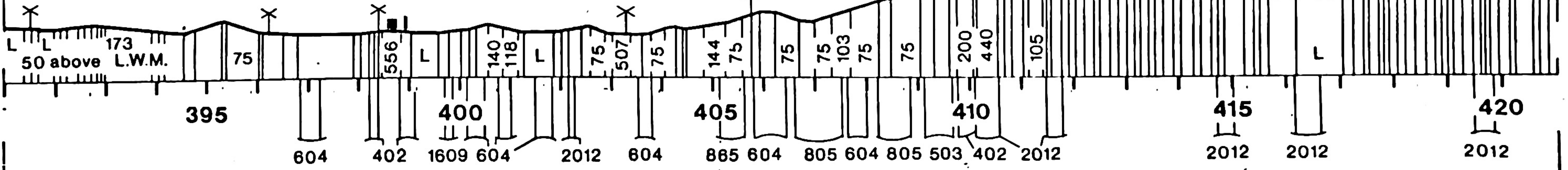


1894 → 1899

398.692 - 84
JEPARIT
JNC. 398.885
ex YANAC

ELLAM
410.282 - 117

PULLUT
416.739 - 106



26

1899

1914

RAINBOW

428.349 - 89

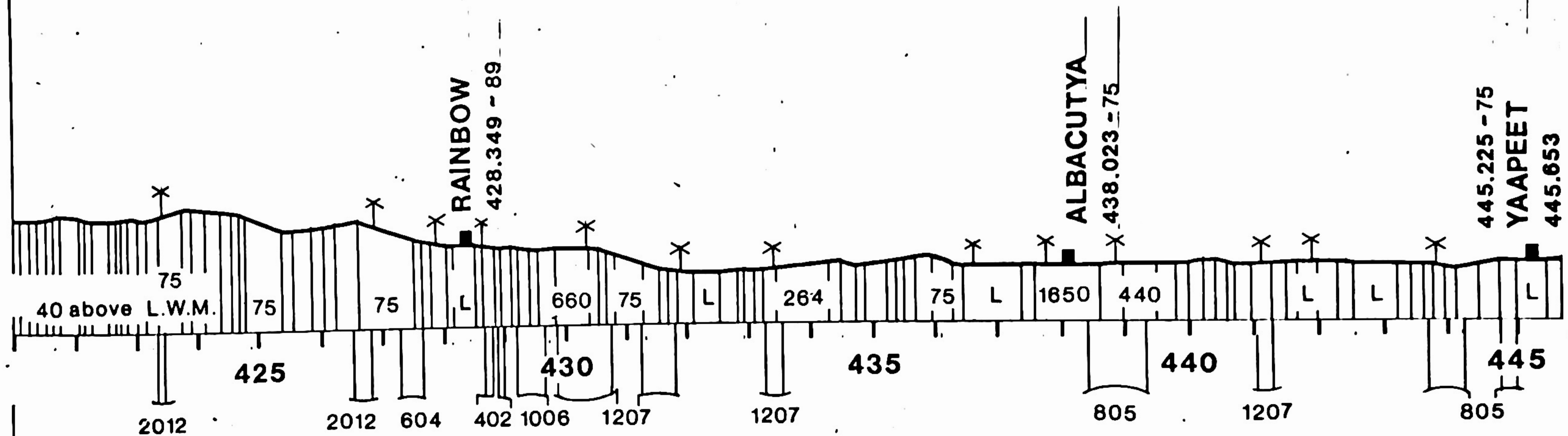
ALBACUTYA

438.023 - 75

445.225 - 75

YAAPEET

445.653

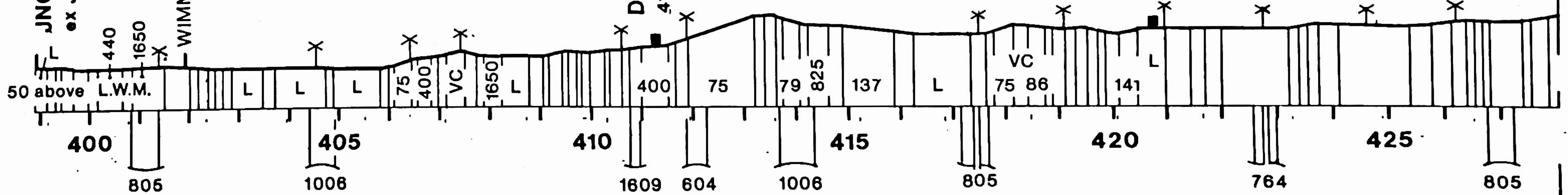


JNC. 398.885
ex JEPARIT

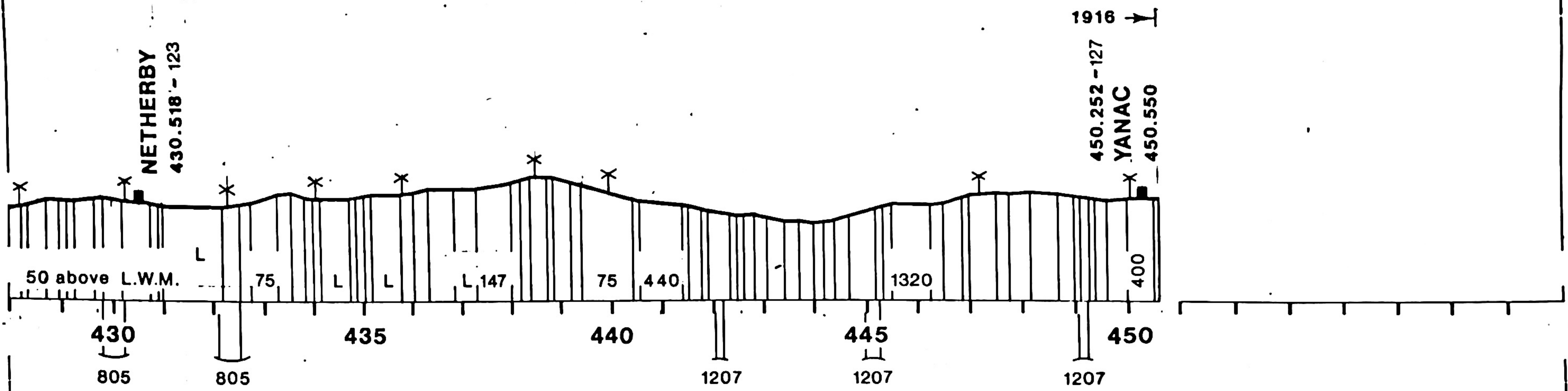
440
1650
WIMMERA RV.

1912
DEPTA
411.265 - 97

420.781 - 107
LORQUON
1918



Revisions: 19



JNC. 209.723

reverse ex
ARARAT

JNC. 211.906
WESTERN H'WY 1877

HOPKINS Rv.

LANGI LOGAN
219.985 - 294

JACKSON
221.287 -

JACKSON Ck.

HOPKINS Rv.

MAROONA

232.047 - 251
JNC. 232.252
ex GEEELONG

KIA-ORA
BANK

210

215

220

225

230

235

200 above L.W.M.

402 804

2012

2012

3983

1207

1609

805

240

245

250

255

260

265

200 above L W M

1931

1207

4023

1992

2012

805

3983

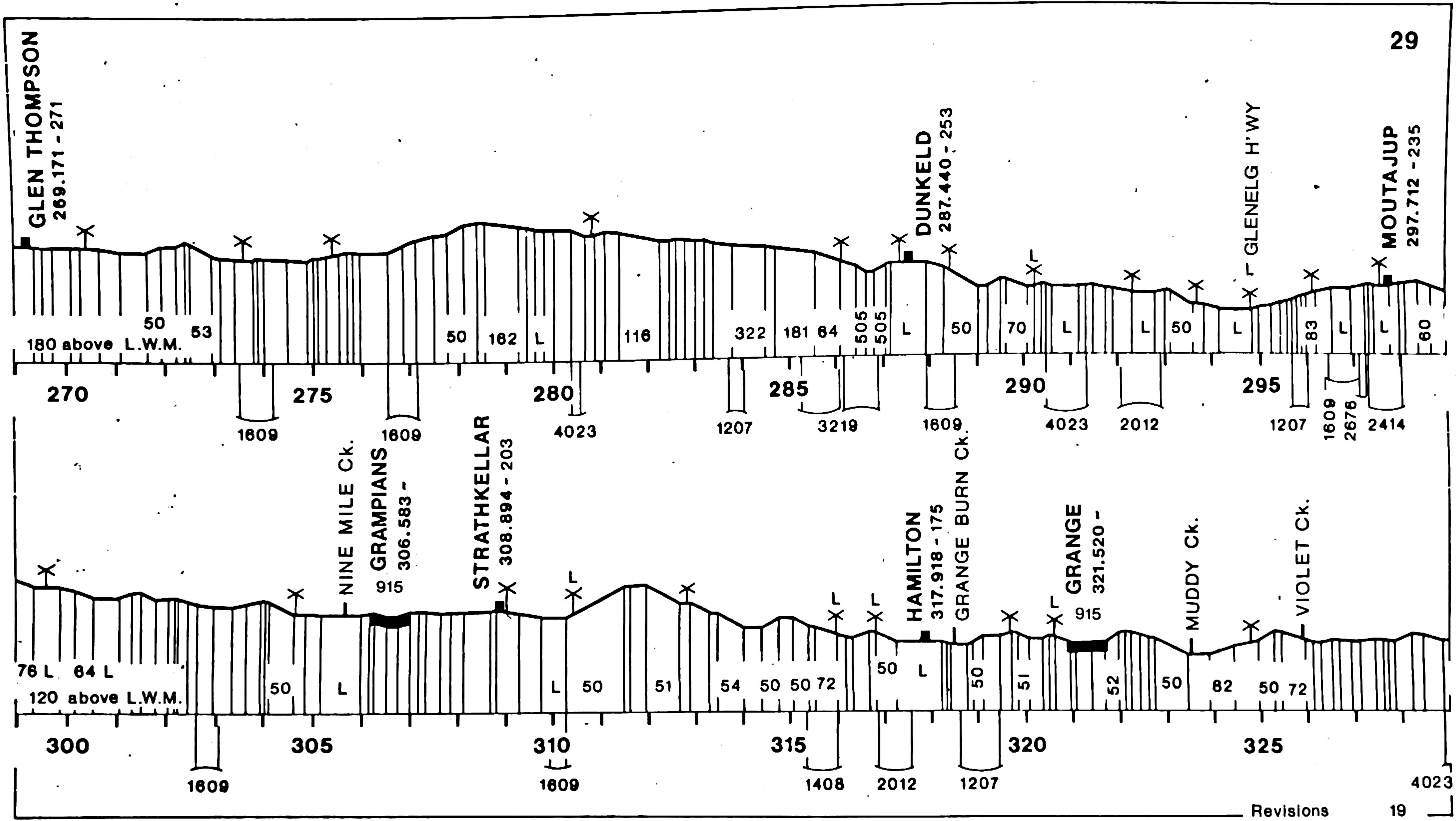
2012

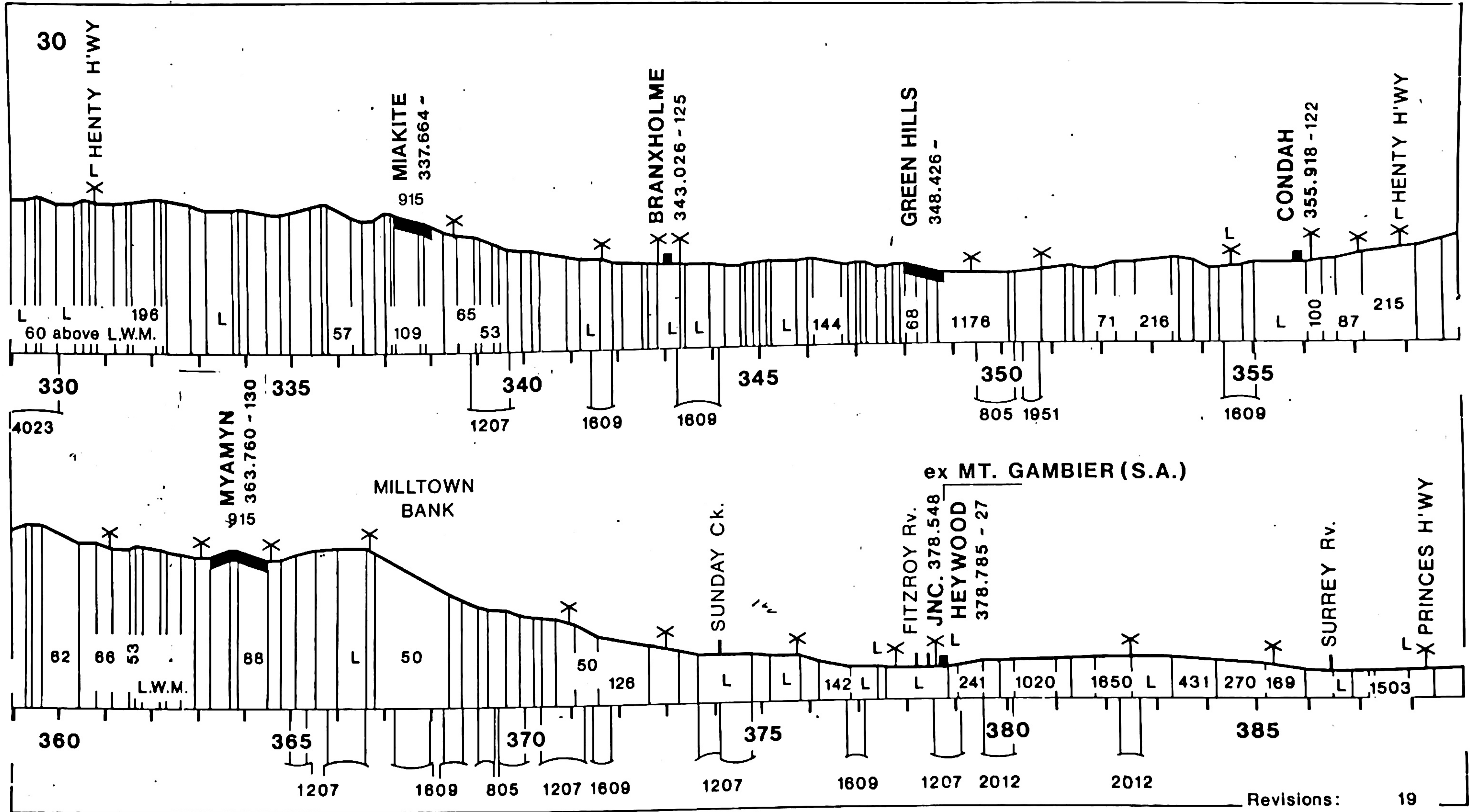
1227

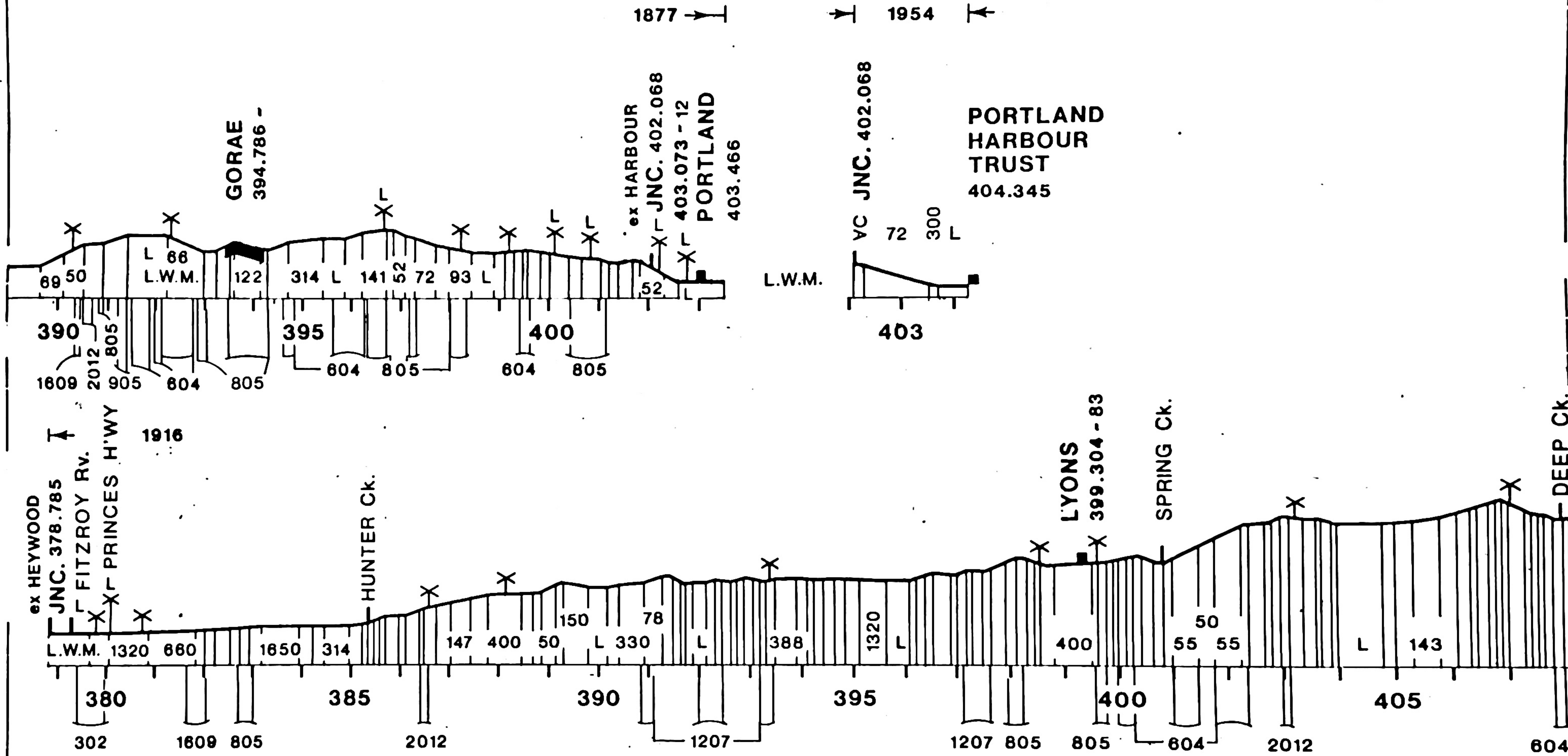
915 247.540 -
WILLAURA
248.473 - 247

STAVELY
260.561 - 258

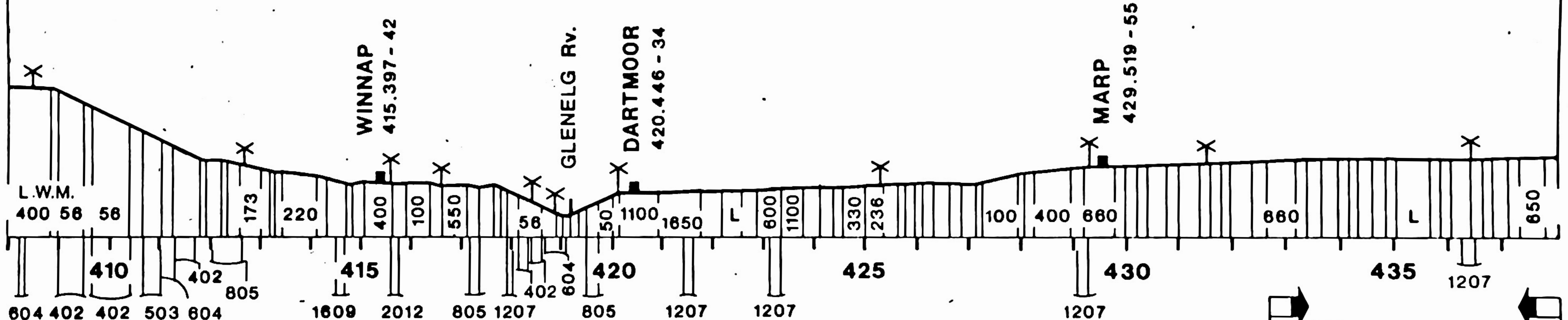
GLENELG
H'WY.





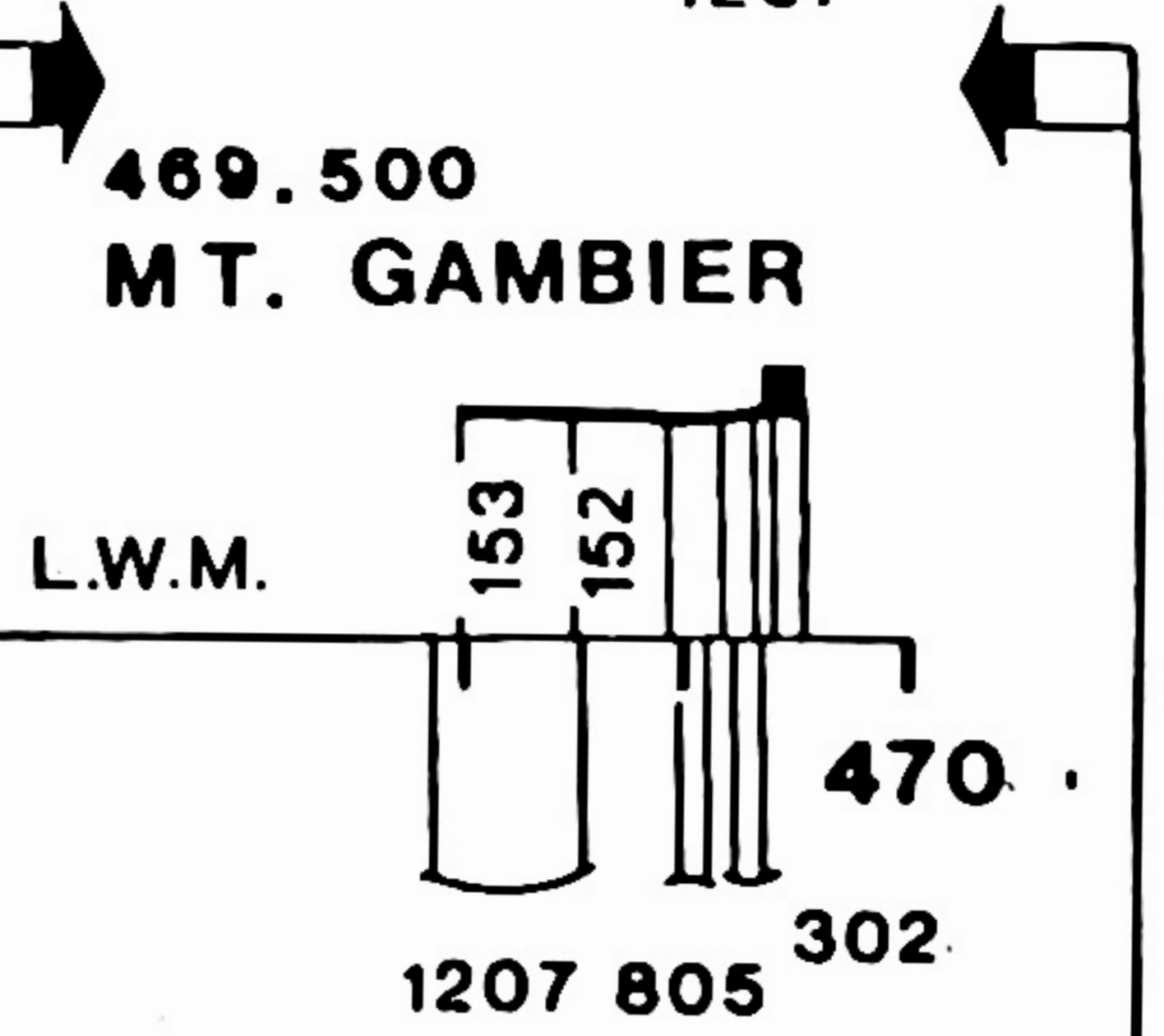
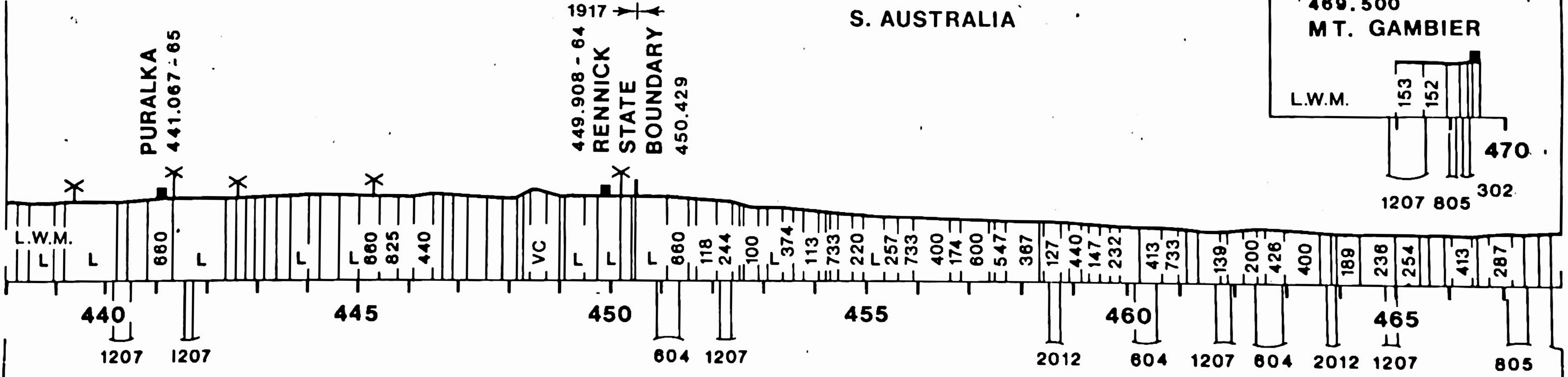


1916 ↔ 1917



S. AUSTRALIA

1917 ↔



1862
ex N. GEELONG
FYANSFORD via THRU Sdg.
LOOP - 69.371
via MELBOURNE

BANNOCKBURN
89.783 - 120

JNC. 69.977
JNC. 70.827
JNC. 71.249

77.483 - 58
MOORABOOL
VIADUCT

83.454 - 76
GHERINGHAP
JNC. 83.730
ex MAROONA

COWIES
Ck.

60 below L.W.M.

65

70

948

1207

75

80

85

90

2635

1267

604

1609

1589

2314

1207

1529

1589

1207

2414

2414

2798

1609

MUDDY WATER
HOLES Ck.

LETHBRIDGE
99.262 - 188

MEREDITH
114.198 - 343

MIDLAND H'WY

651
100 above L.W.M.

141

109

73

68

160 above L.W.M.

82

123

71

L

71

260 above L.W.M.

86

238

L

126

81

178

79

211

117

191

113

208

95

100

105

110

115

120

2414

2434

1609

1609

2012

1609

1609

1609

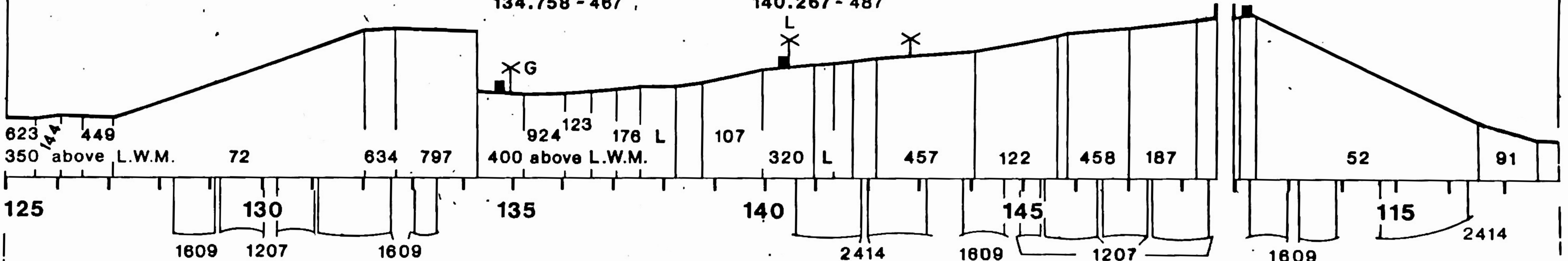
Revisions:

via BALLAN 112.075 - 148.659

LAL LAL
134.758 - 467

YENDON
140.267 - 487

JNC. WARRENHEIP
112.163 - 525



1862 → 1874

BALLARAT
118.801 - 431

JNC. 119.898
ex ARARAT

MIDLAND
H'WY

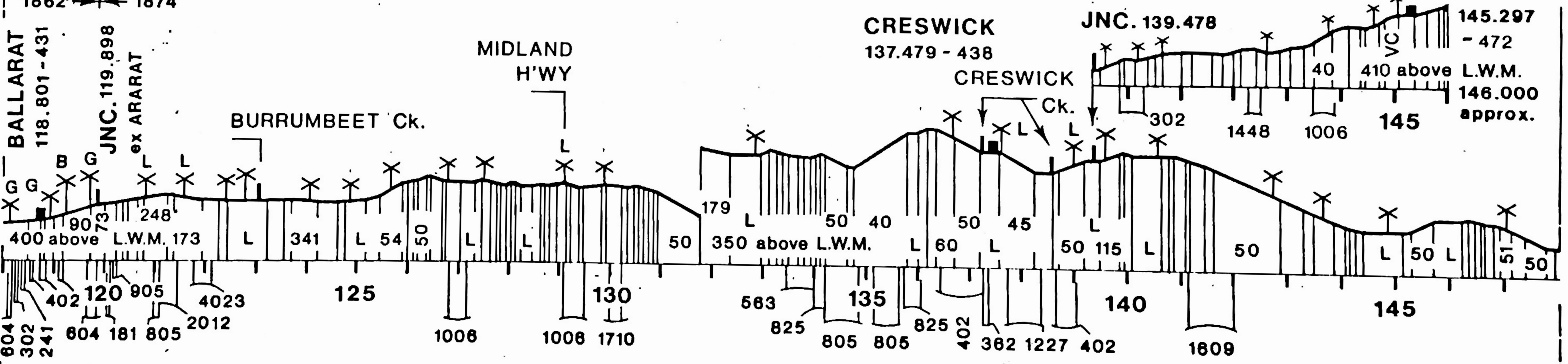
BURRUMBEET Ck.

CRESWICK
137.479 - 438

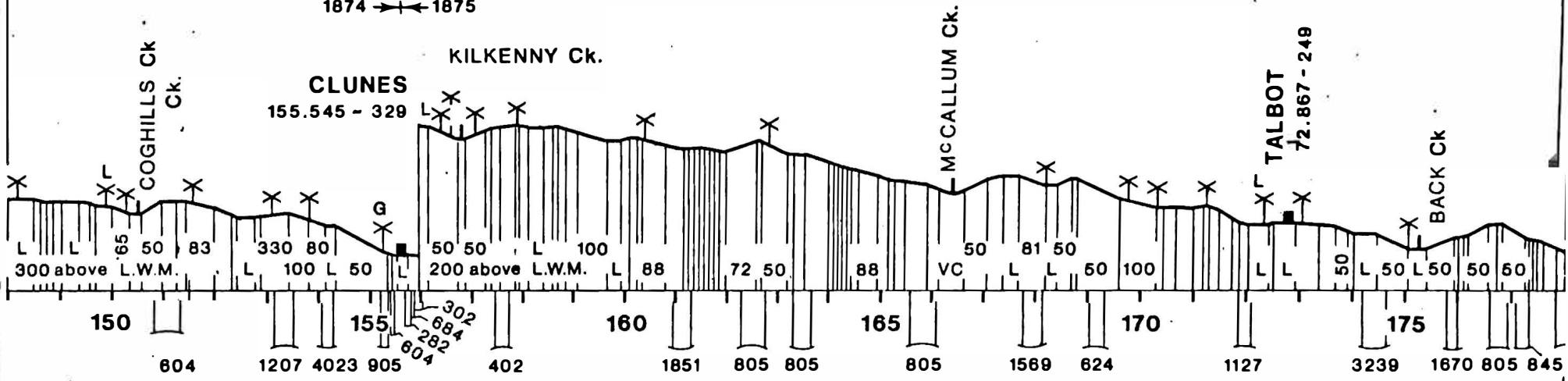
JNC. 139.478

ALLENDALE

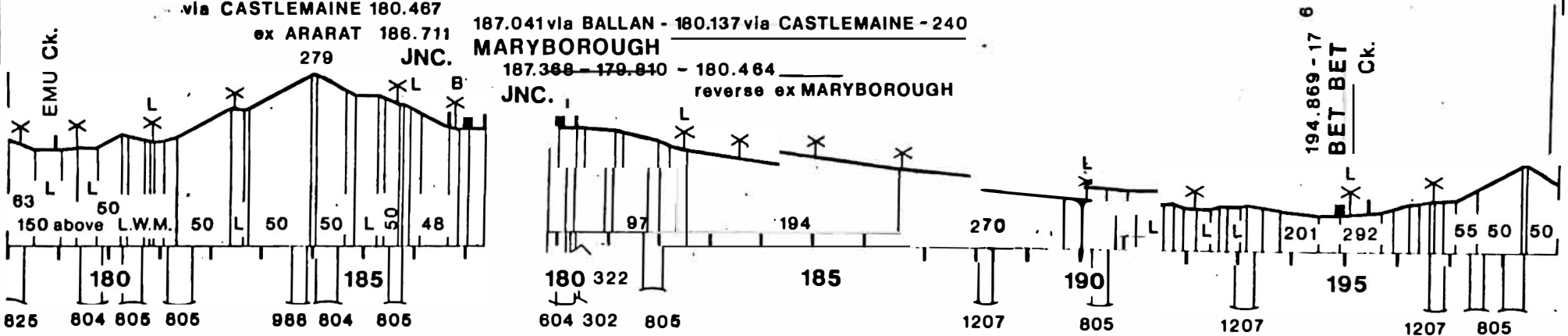
145.297
- 472
410 above L.W.M.
146.000
approx.



1874 ← → 1875



1875 ← → 1874



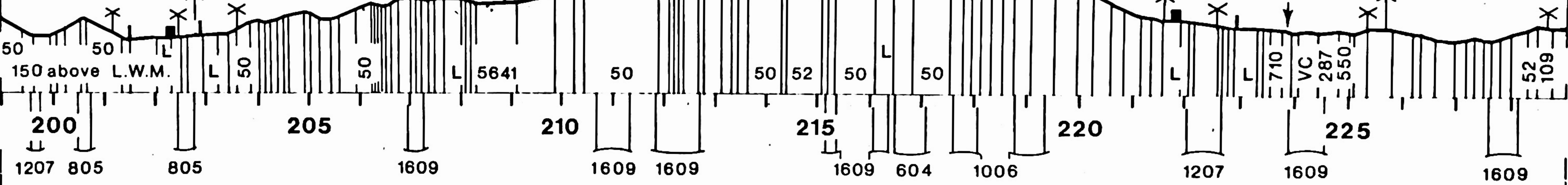
1874 \longleftrightarrow 1878

BURNT CK.
202.195 - 192
DUNOLLY
JNC. 202.820
ex INGLEWOOD

BLACK WATTLE
Ck.

BEALIBA
221.733 - 209
COCHRANES Ck.

942



1878 \longleftrightarrow 1882

ST. ARNAUD WIMMERA
255.267 - 239 H'WY

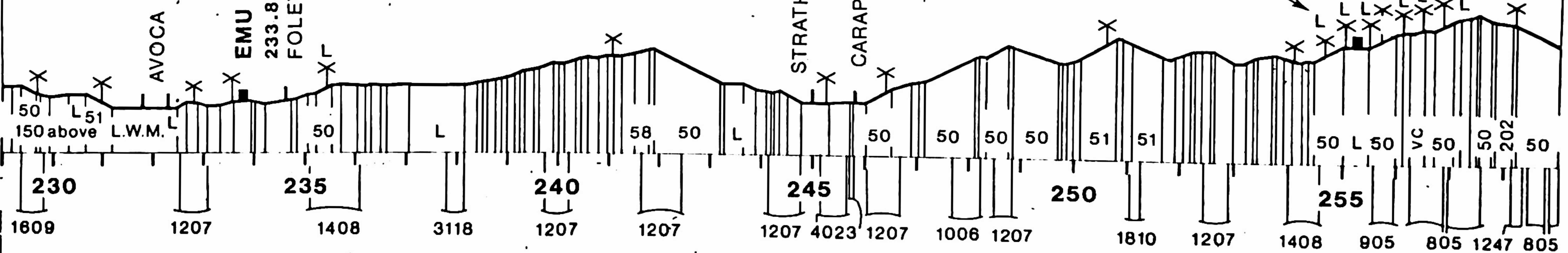
SUNRAYSIA H'WY

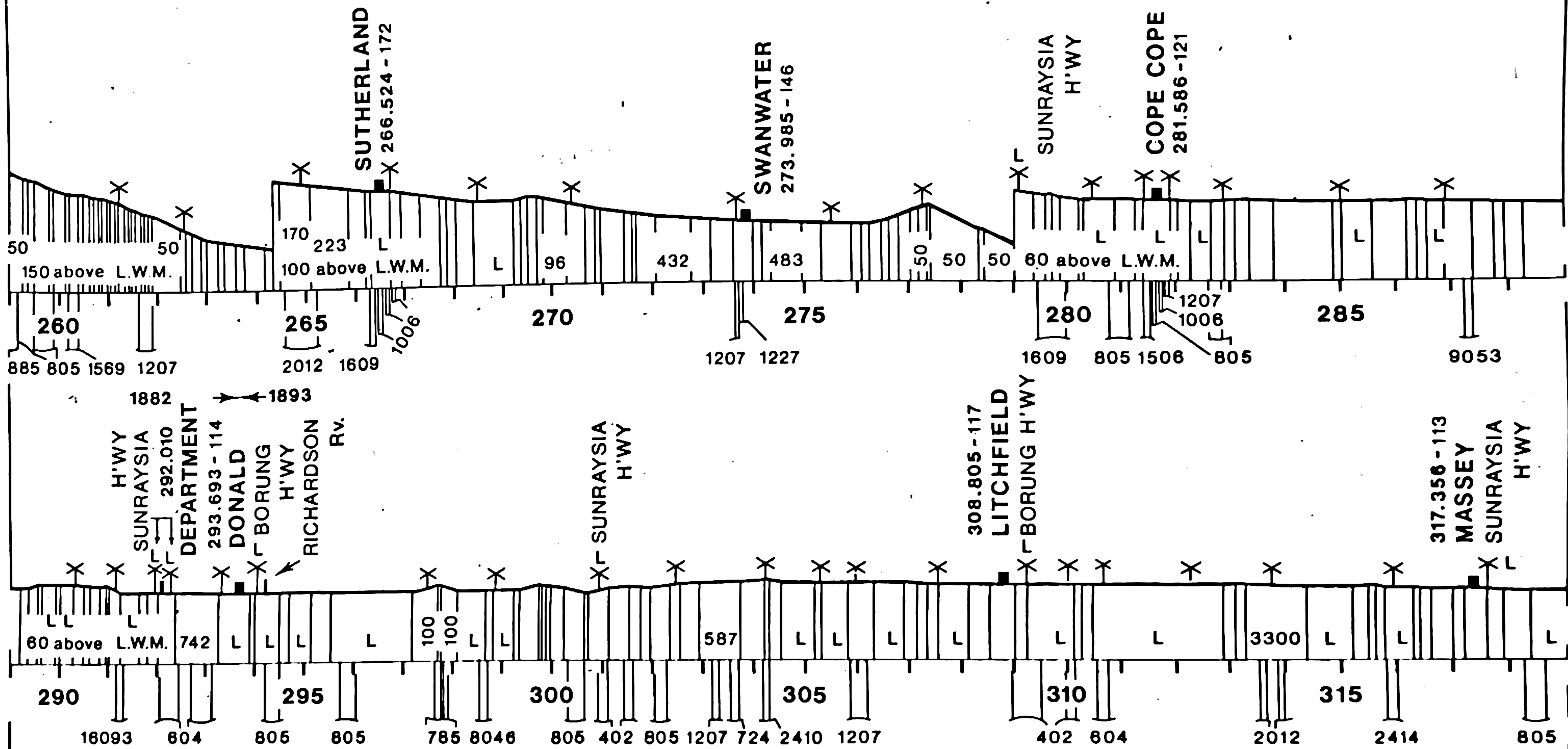
AVOCA Rv.

EMU
233.832 - 190
FOLEY Ck.

STRATHFILLIAN
Ck.

CARAPOOEE Ck.



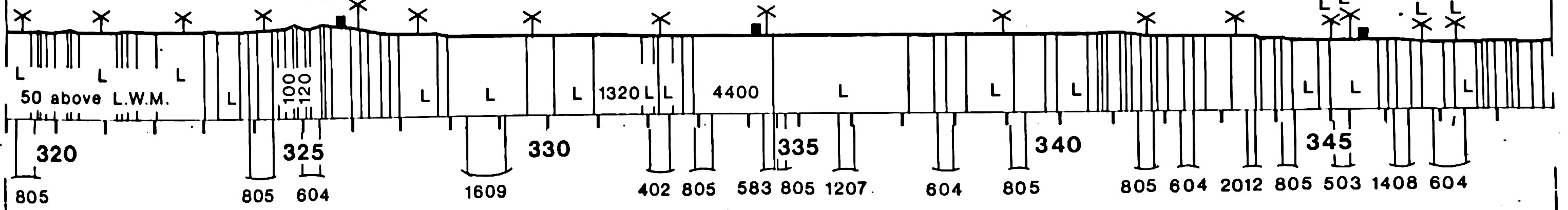


1893 → ← 1899

325.864 - 117
WATCHEM

MORTON
PLAINS
334.094 - 106

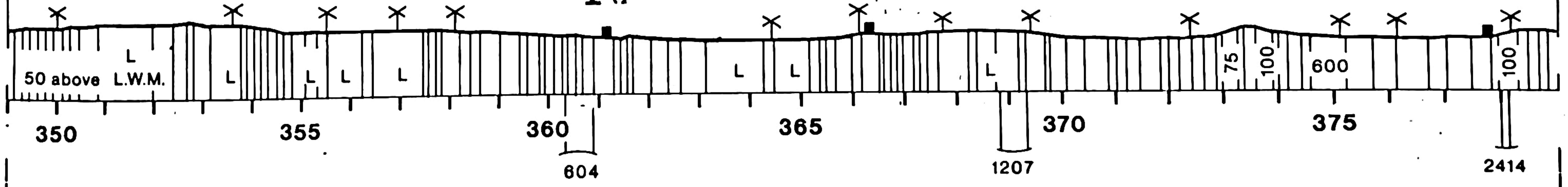
BIRCHIP
345.556 - 101



KINNABULLA
361.145 - 91

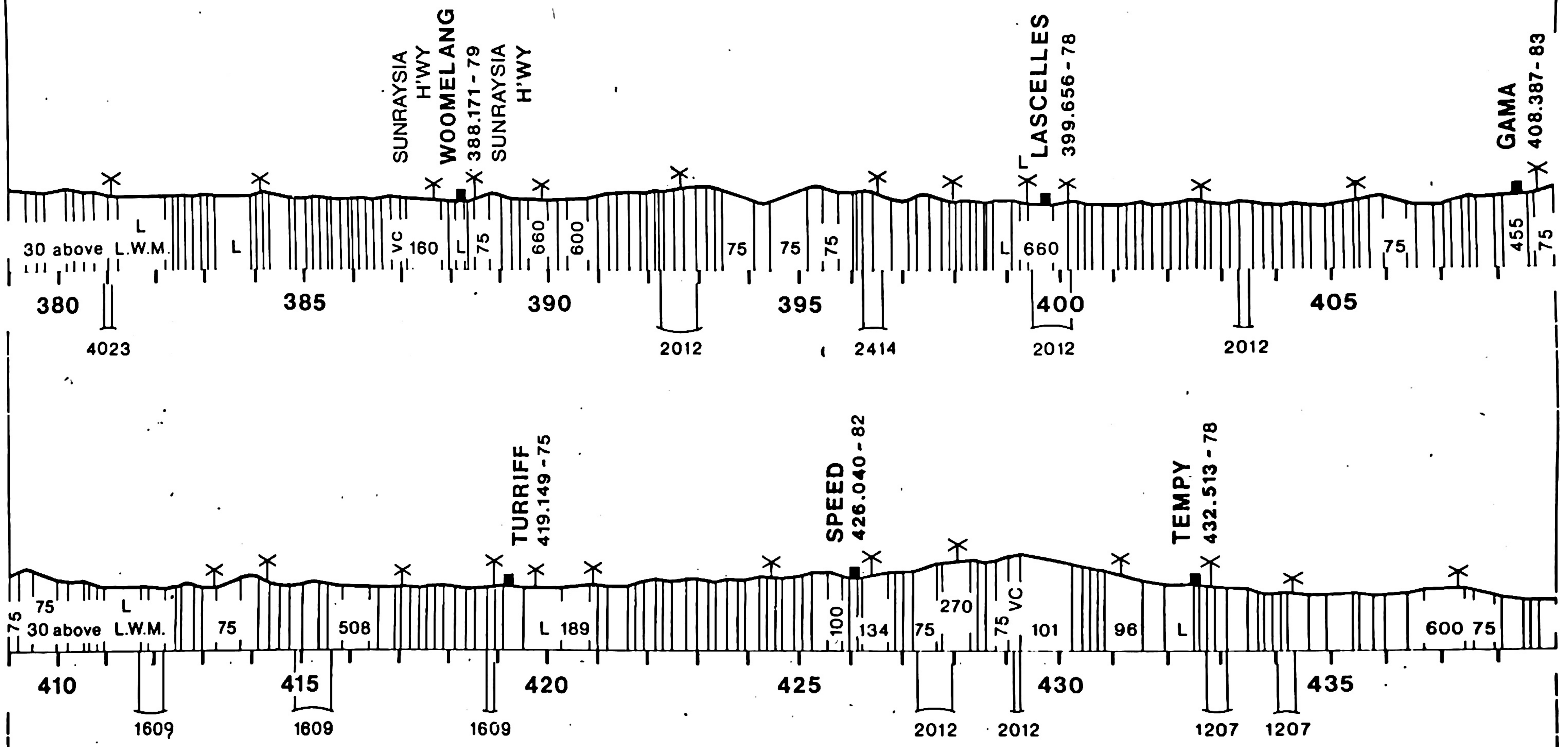
CURYO
366.315 - 93

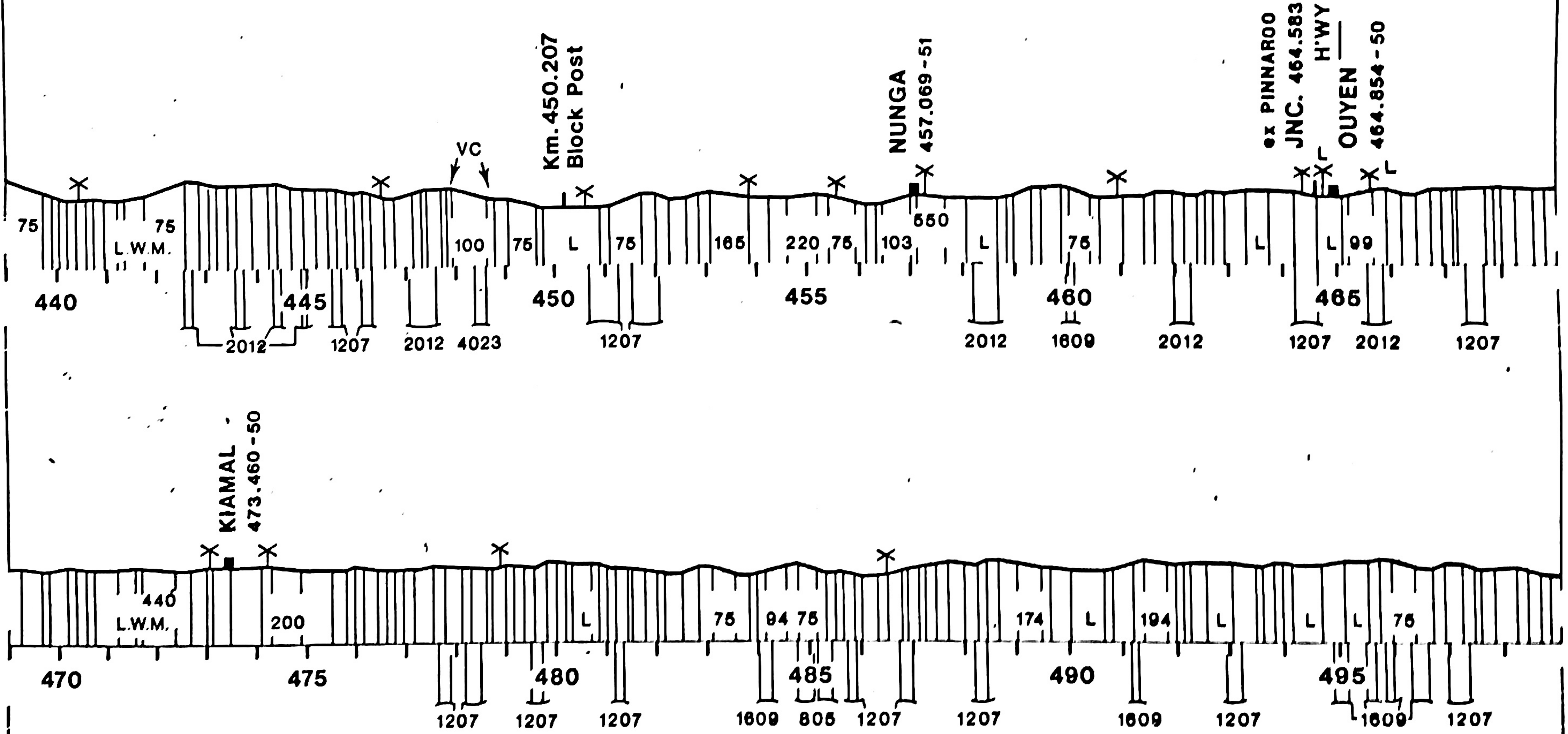
WATCHUPGA
377.832 - 84



Revisions: 19

1899 → ← 1903





42

1903

1910

1925

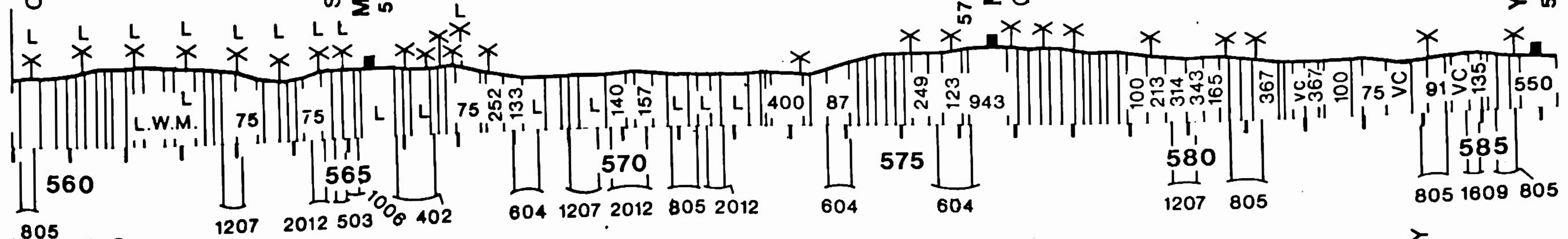
Y

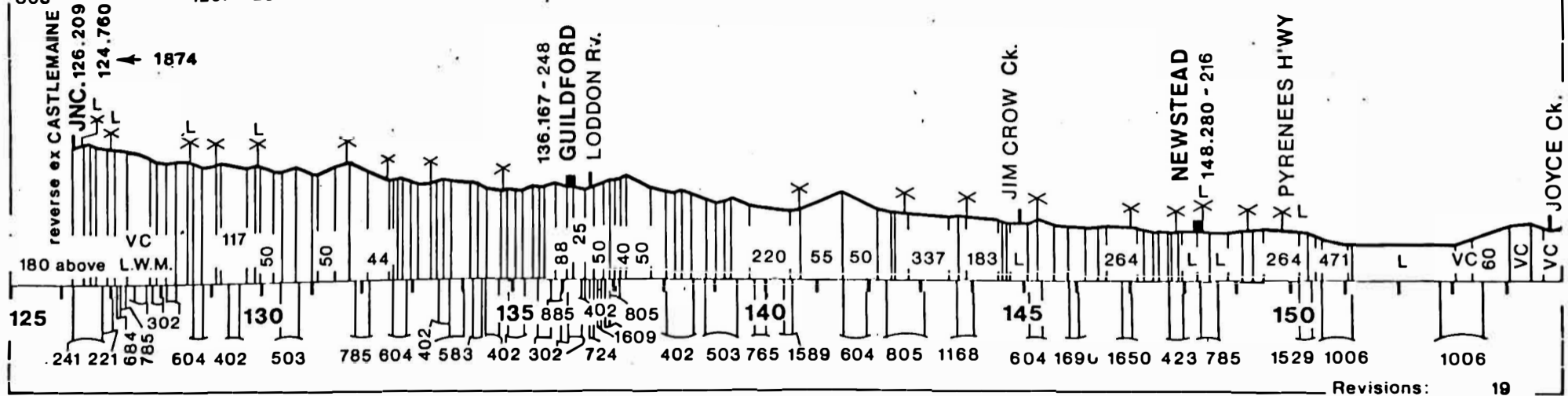
CALDER H'WY

STURTH'WY
MILDURA
565.419 - 46

576.606 - 56
MERBEIN
CALDER H'WY

YELTA
585.996 - 38

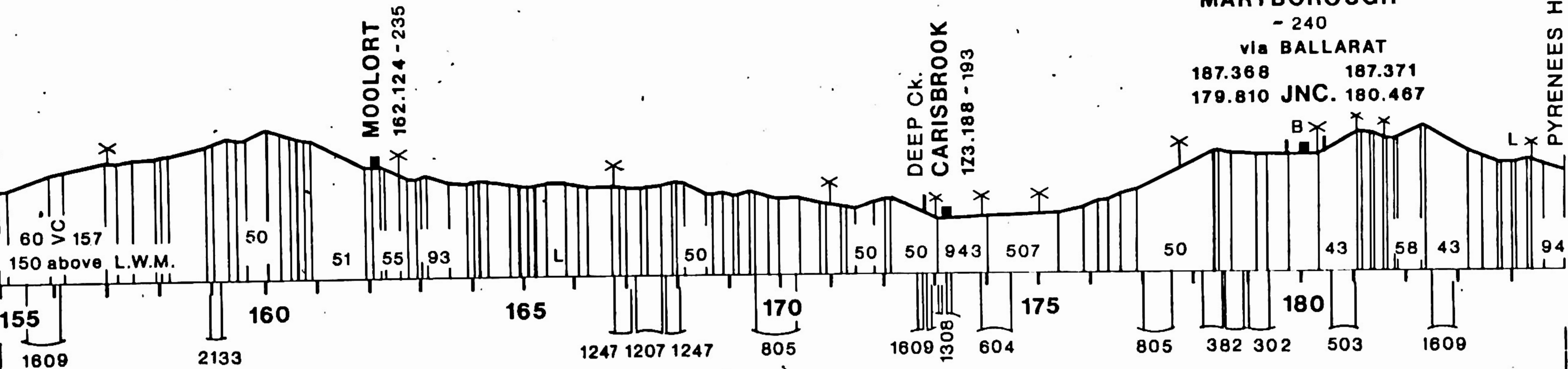




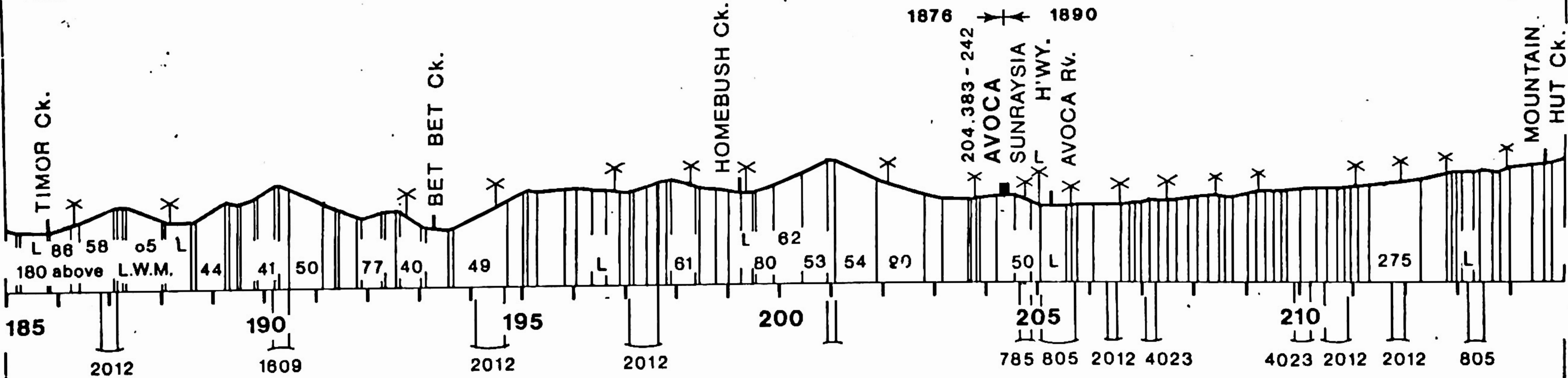
1874 → ← 1876
180.137 - 187.041 via BALLARAT
MARYBOROUGH

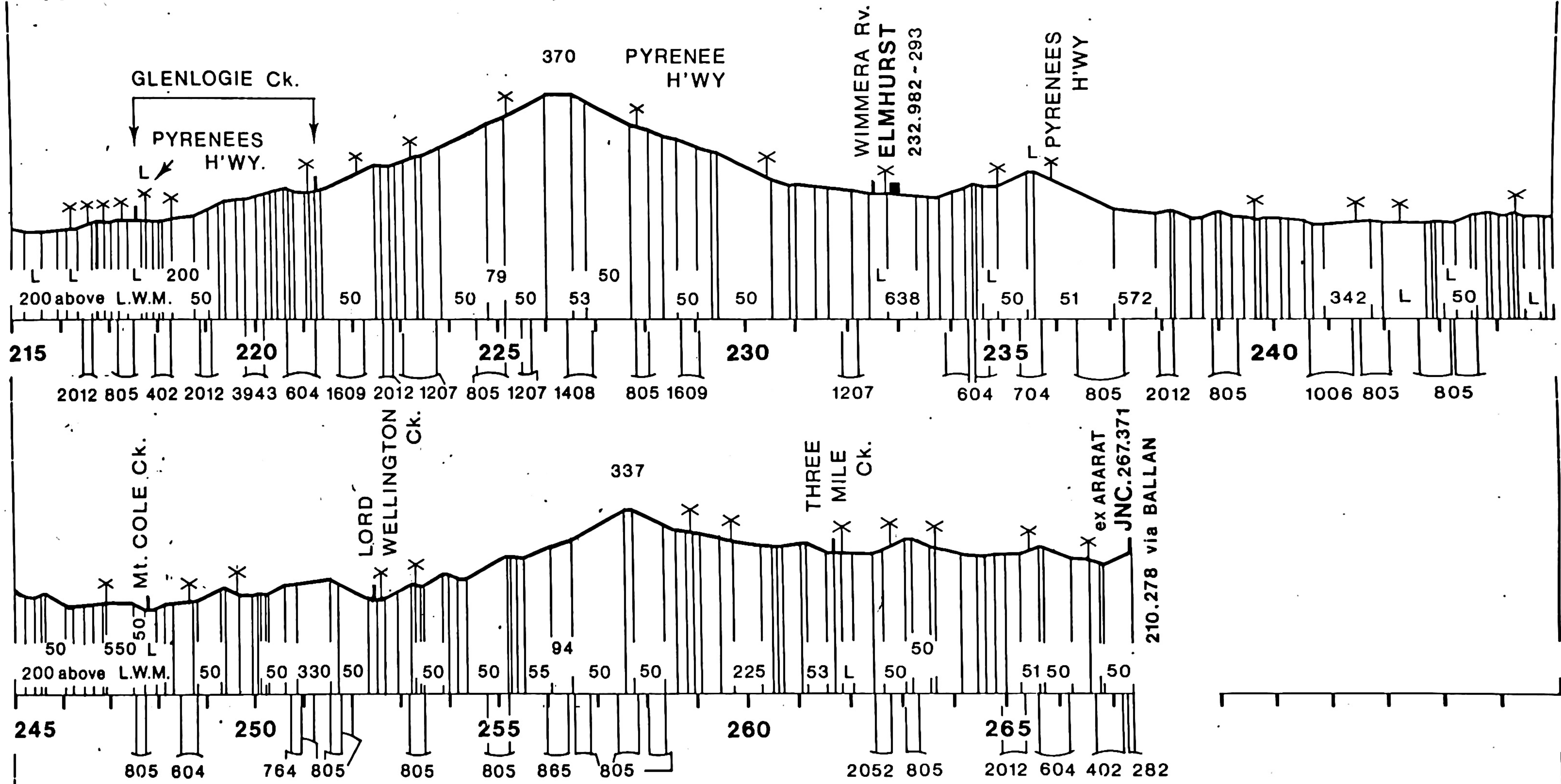
- 240
via BALLARAT
187.368 187.371
179.810 JNC. 180.467

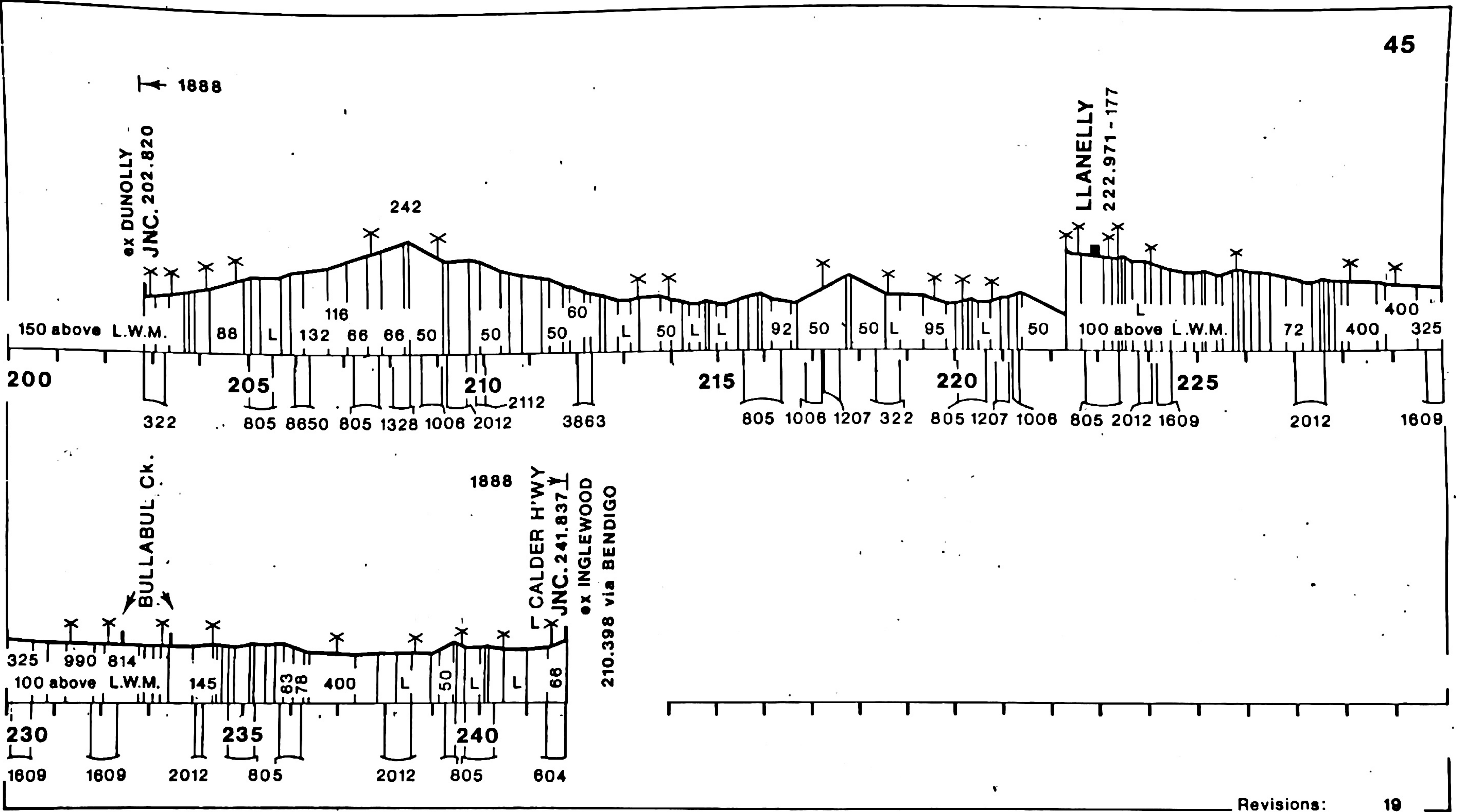
PYRENEES H'WY



1876 → ← 1890







46

1912

464.583

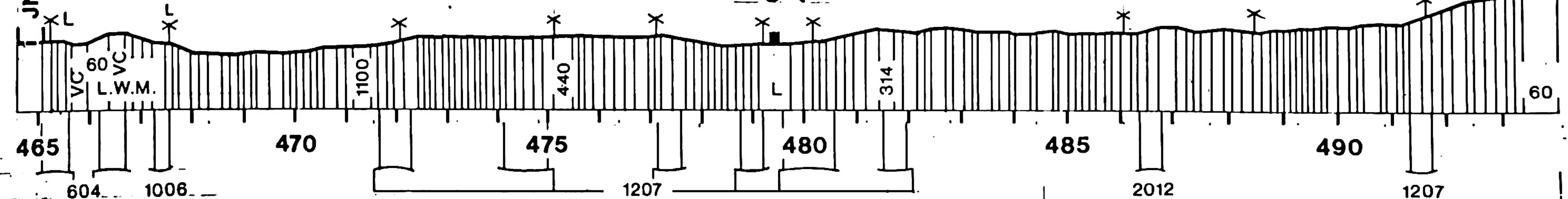
465.126 reverse ex OUYEN

JNC

OUYEN H'WY

GALAH

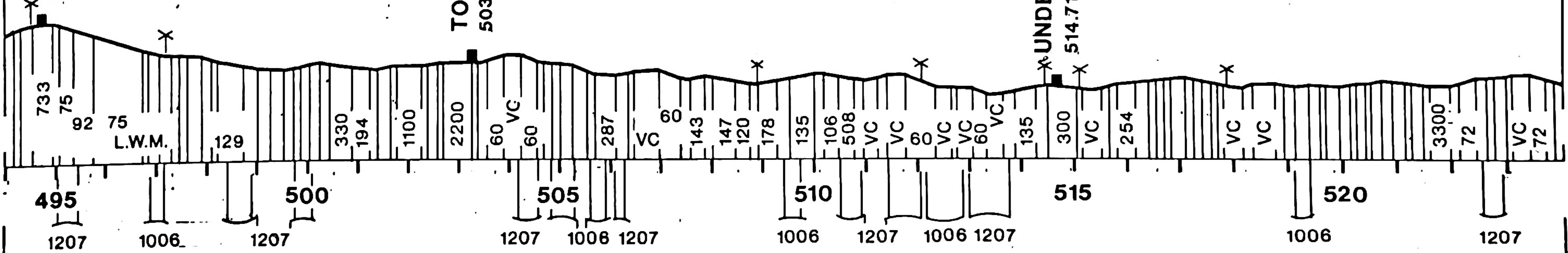
479.437 - 50



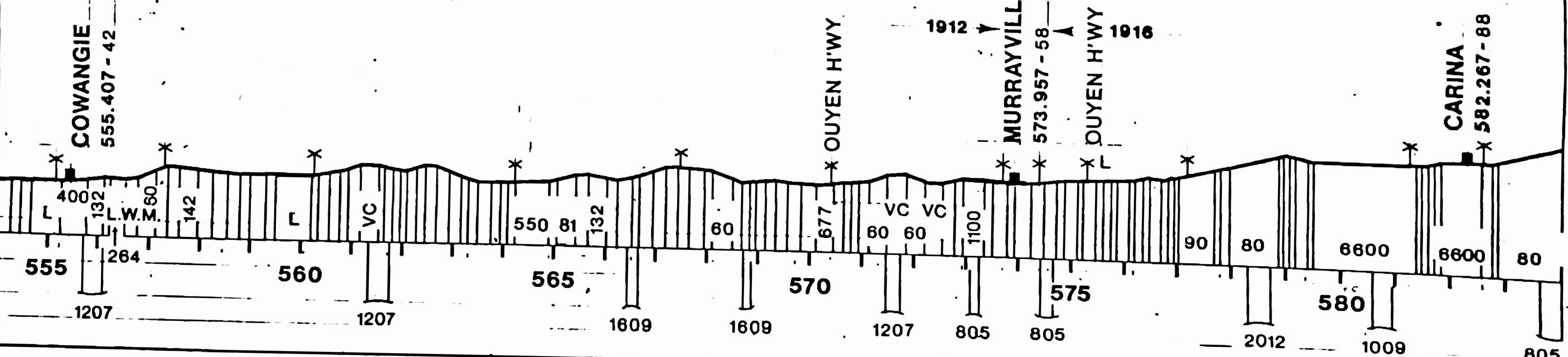
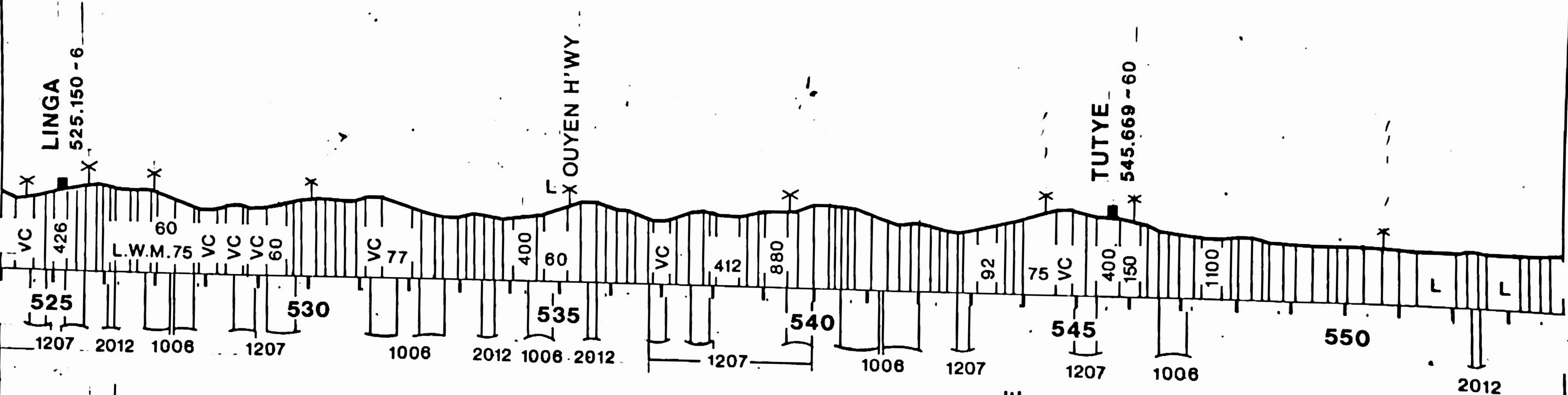
WALPEUP
494.736 - 106

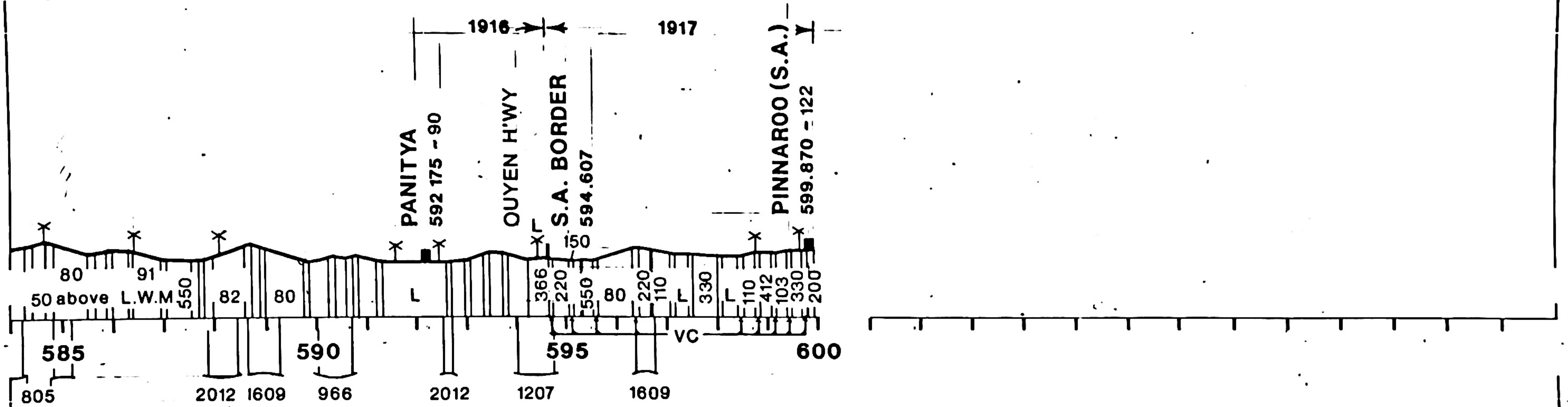
TORRITA
503.240 - 72

UNDERBOOL
514.710 - 52



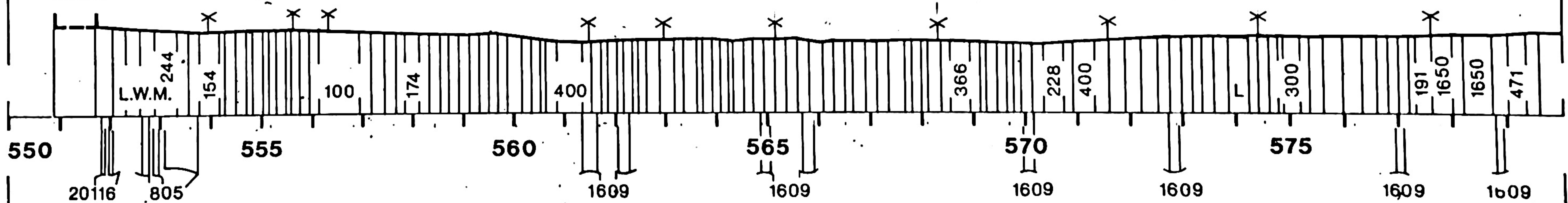
Revisions: 19

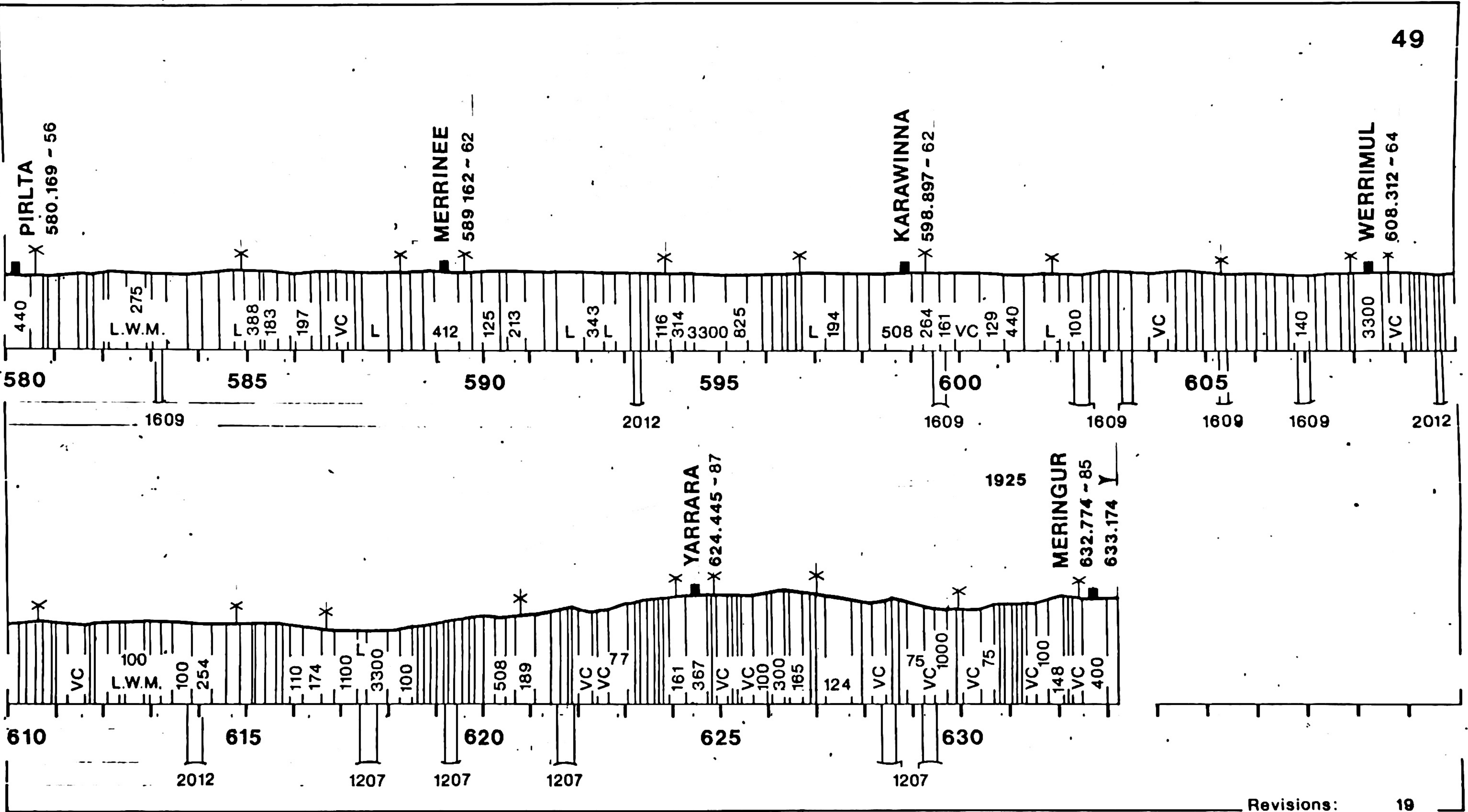


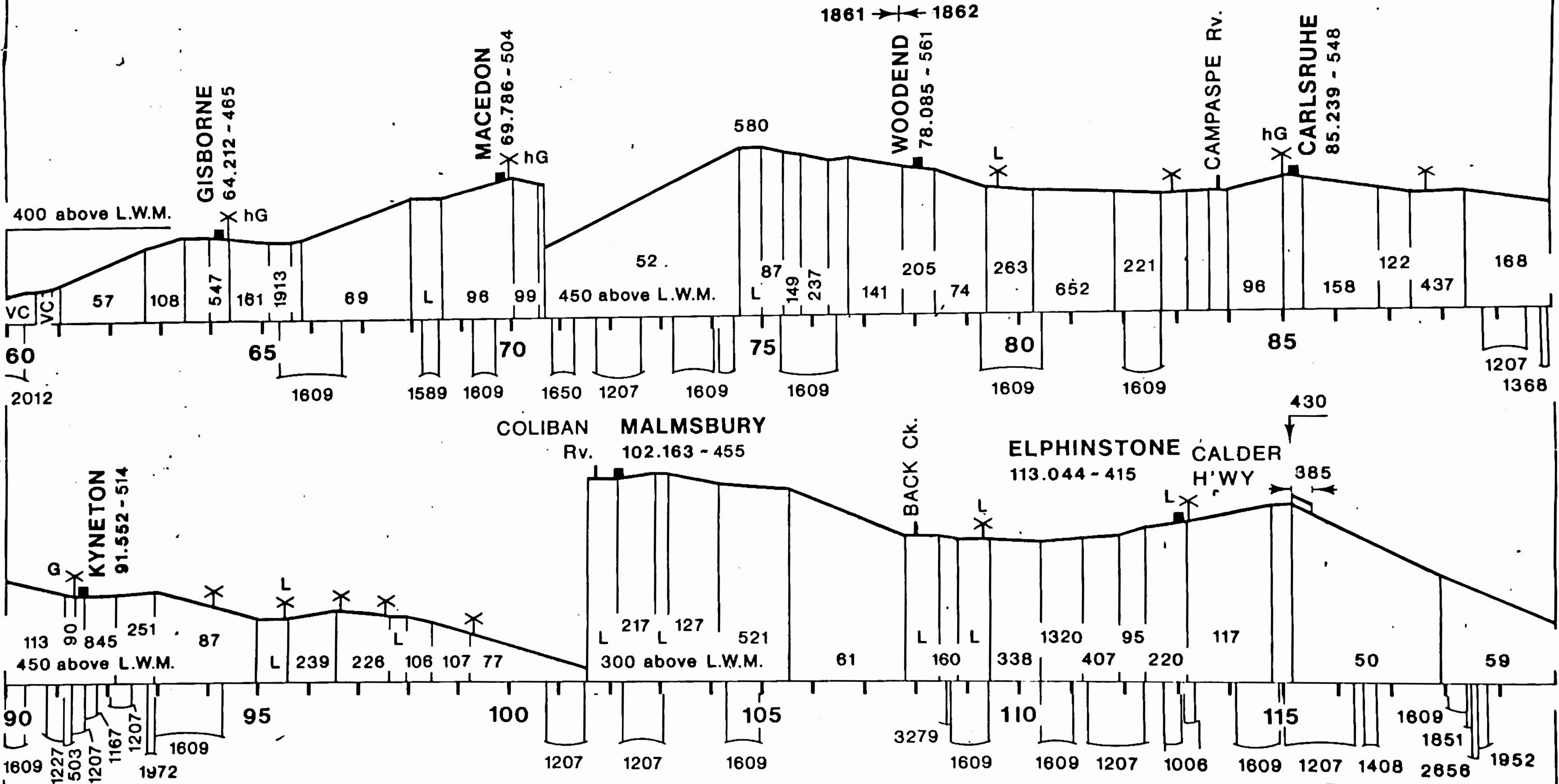


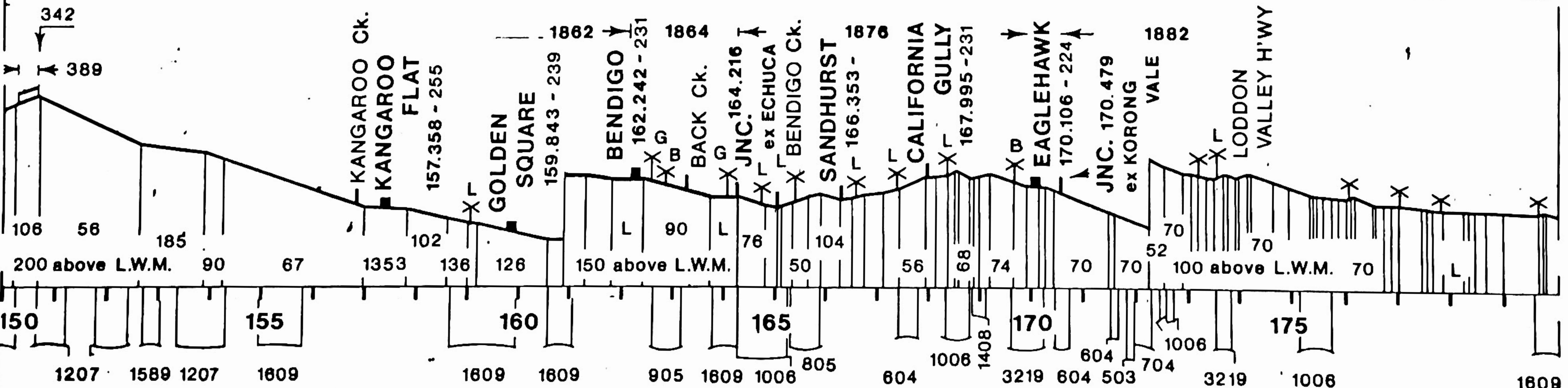
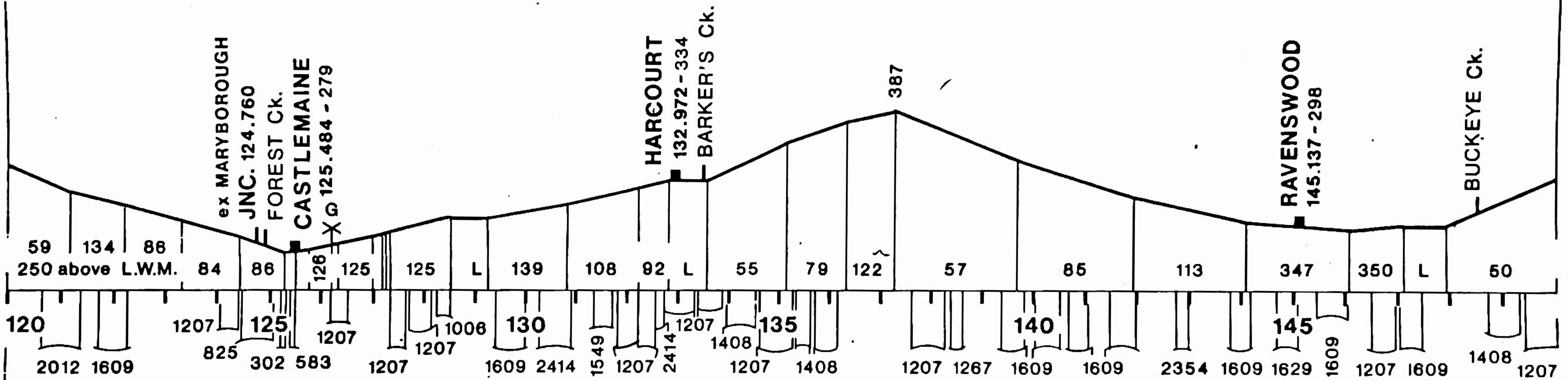
← 1925

551.691 reverse ex REDCLIFFS
 550.902
 JNC.









1882 → ← 1883

SEBASTIAN
186.556 - 146

RAYWOOD
192.988 - 127

MYER'S Ck.

TANDARRA
204.410 - 111

L 70 L

60 above L.W.M.

70

70

70

70

70

L

120

1200

L

L

L

L

180

805

1609

185

190

195

200

205

1883 → ← 1884

DINGEE
211.337 - 105

PRAIRIE
219.228 - 102

MITIAMO
229.094 - 97

BULLOCK Ck.

L 50 above L.W.M

L L

L L

L

L

L

1886

L

L

L

L

1825

L

L

100

101

L

1342

210

1809

215

220

225

230

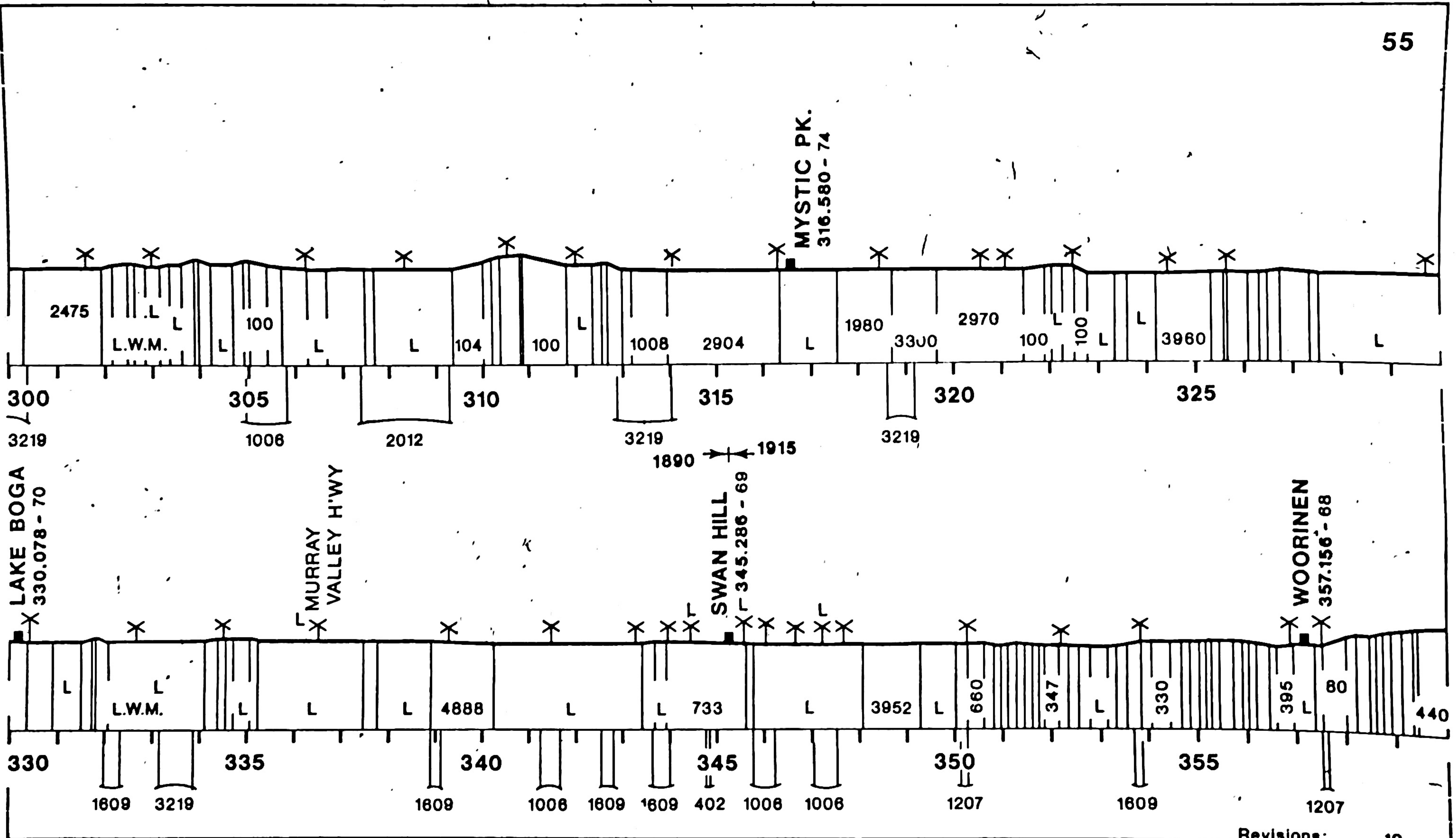
604

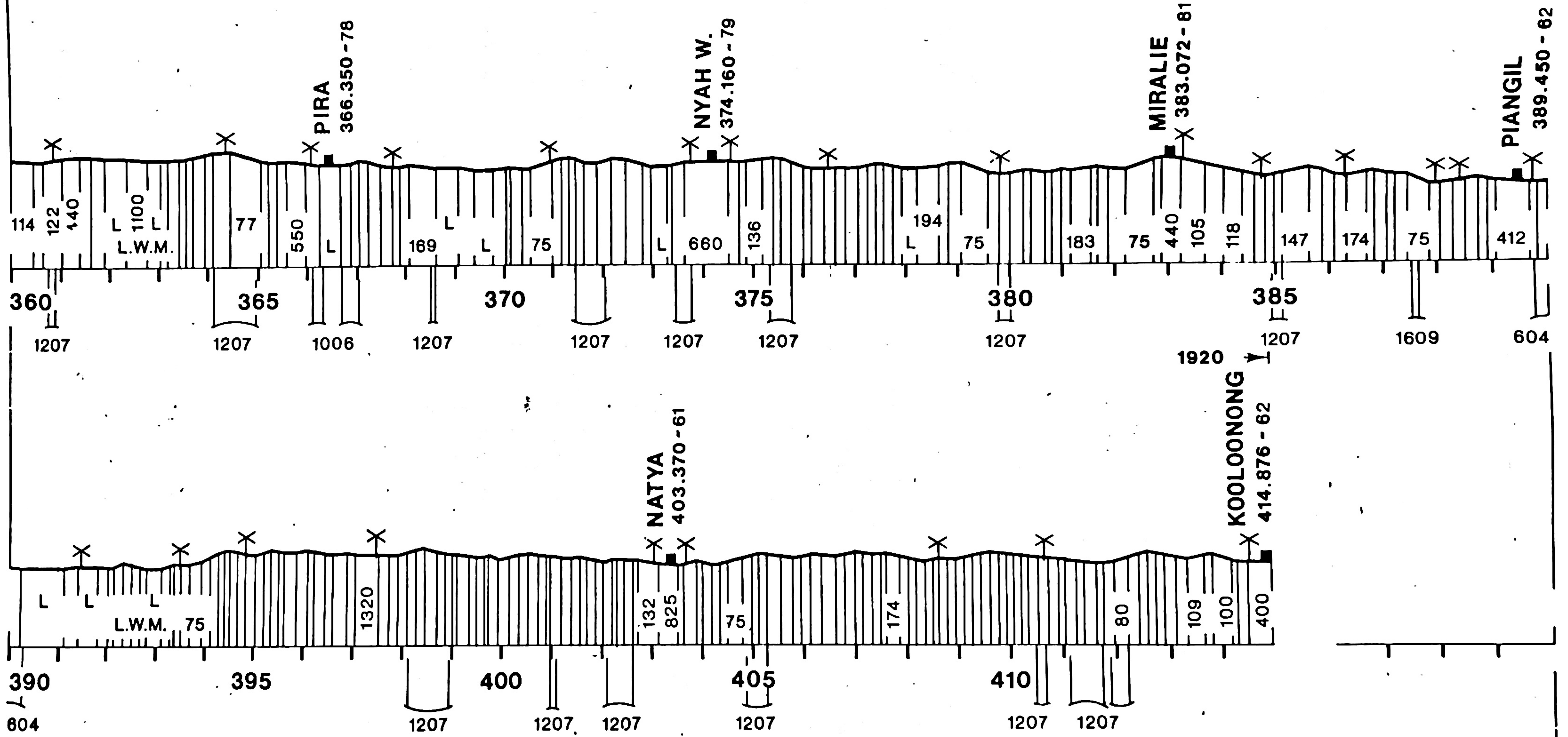
235

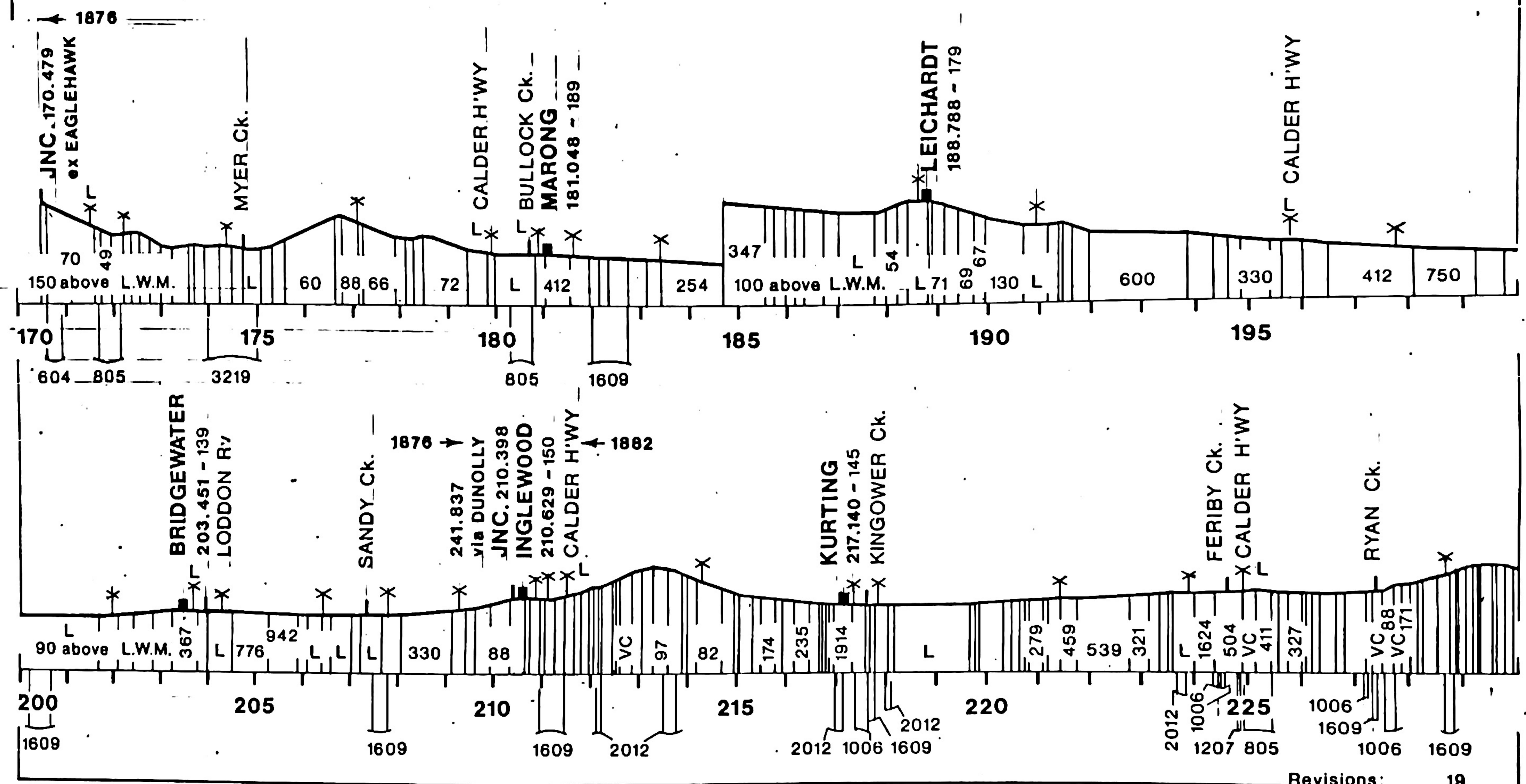
3219

Revisions

19

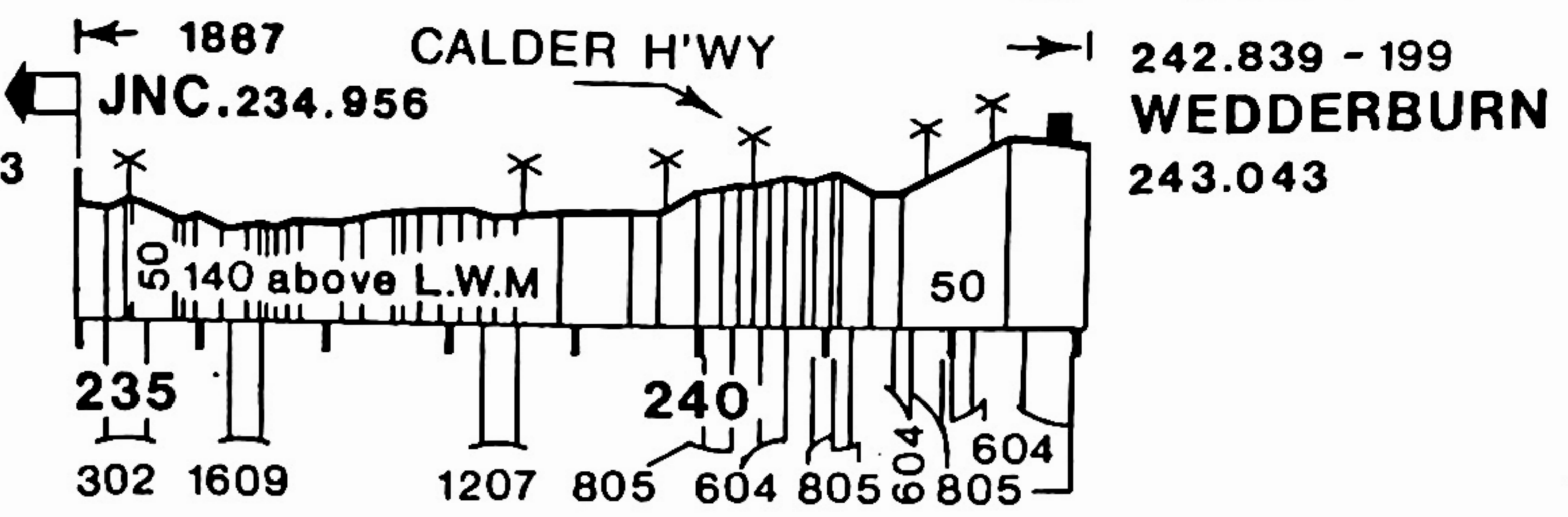




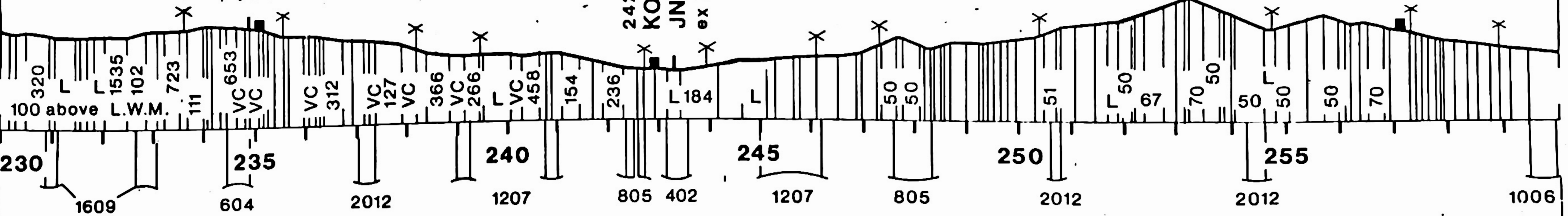


JNC. 234.956
WEDDERBURN
JUNCTION
235.048 - 174

242.997 - 140
KORONG VALE
JNC. 243.308
ex ROBINVALE



WYCHITELLA
257.114 - 168

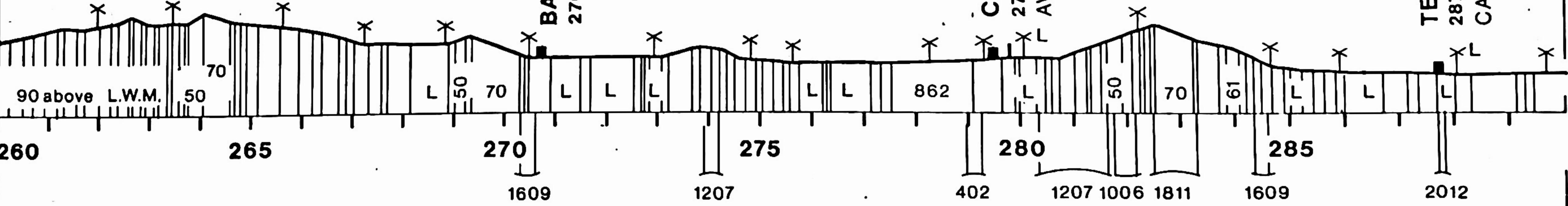


BUCKRABANYULE
265.363 - 158

BARRAKEE
270.734 - 133

CHARLTON
279.489 - 131
AVOCA Rv.

TEDDY WADDY
287.763 - 120
CALDER H'WY



1883 → ← 1895

GLENLOTH
294.523 - 116

TYRPELL Ck.

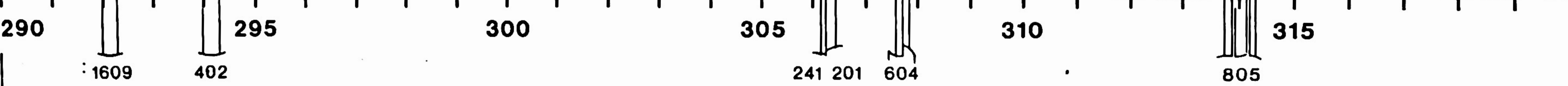
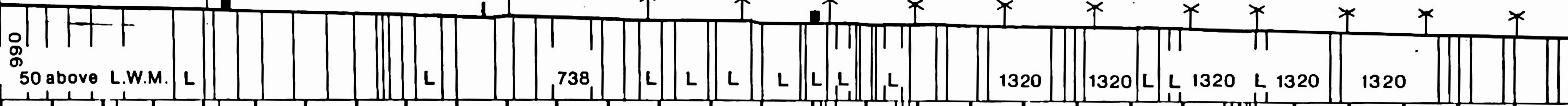
WYCHEPROOF
306.025 - 108
Track within
CALDER H'WY

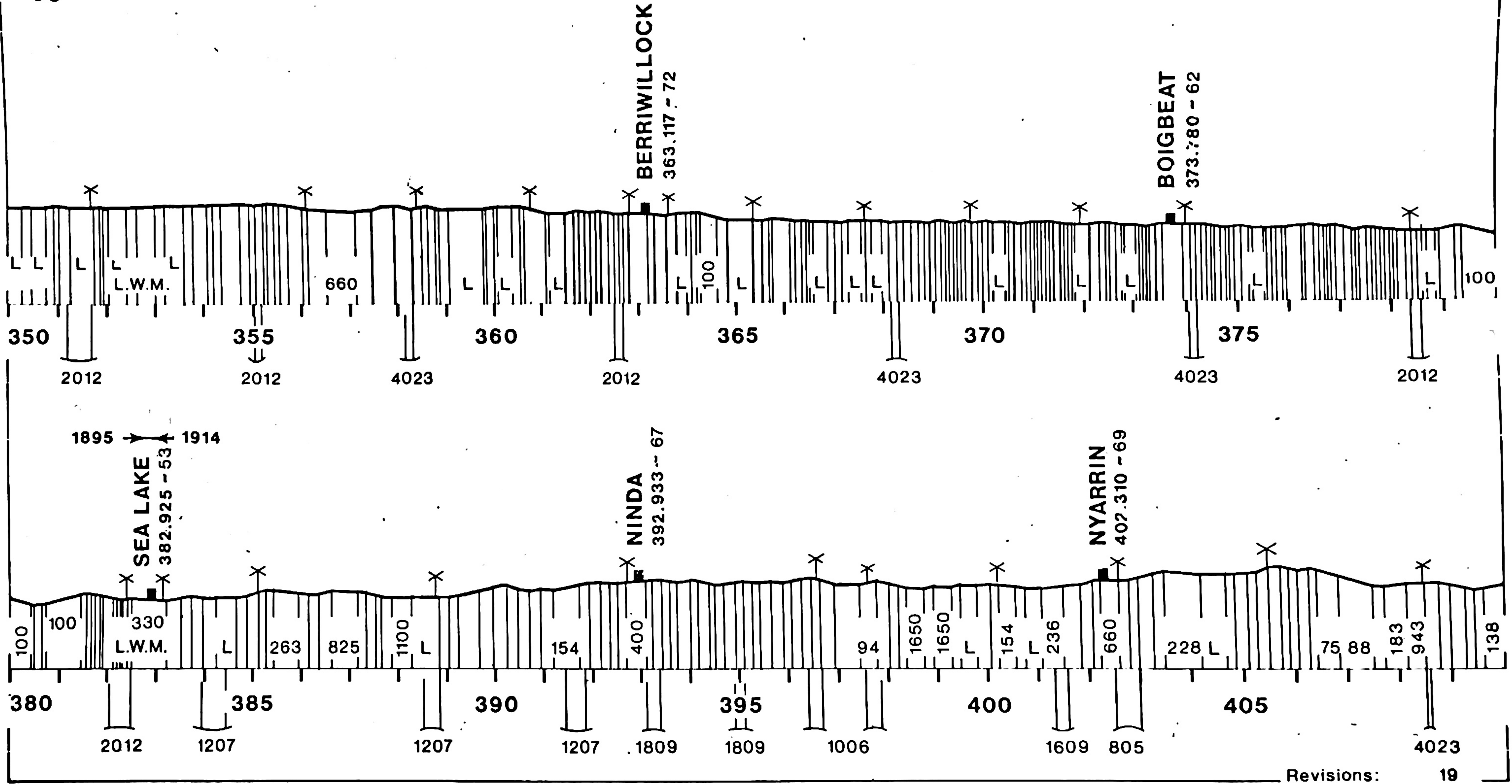
DUMOSA
322.372 - 98

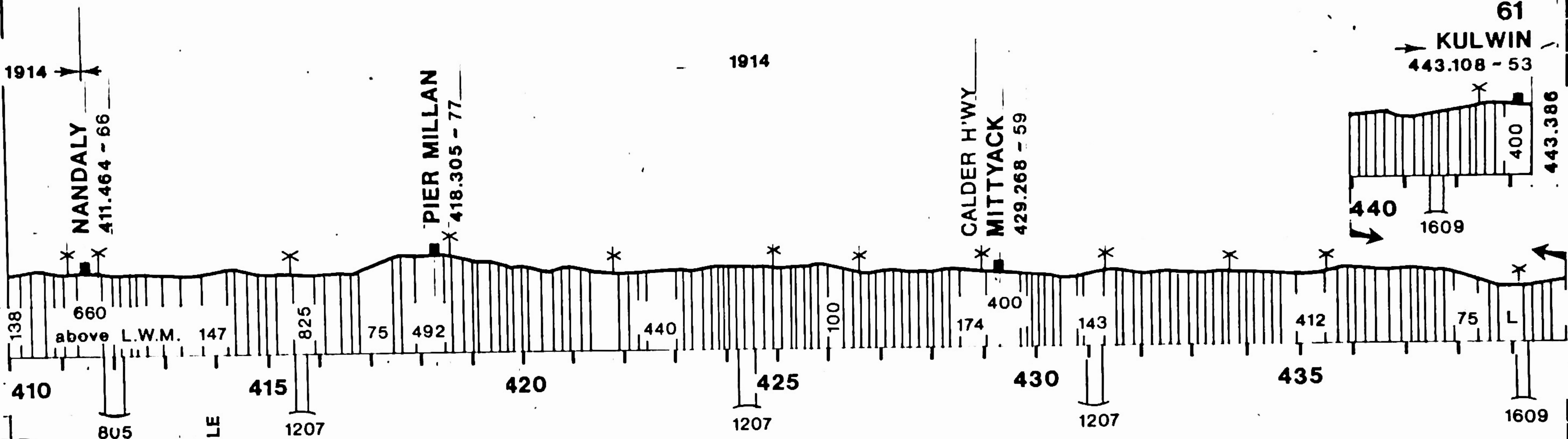
NULLAWIL
333.145 - 90

WARNE
342.637 - 84

CULGOA
349.278 - 80







1914

1914

61

KULWIN
443.108 - 53

NANDALY
411.464 - 66

PIER MILLAN
418.305 - 77

CALDER H'WY
MITTYACK
429.268 - 59

443.386

138
660
above L.W.M.

410

805

SALE

415

1207

75

492

420

440

1207

425

100

174

430

1207

143

435

412

75

1609

L

440

1609

400

805

1207

1207

1207

1609

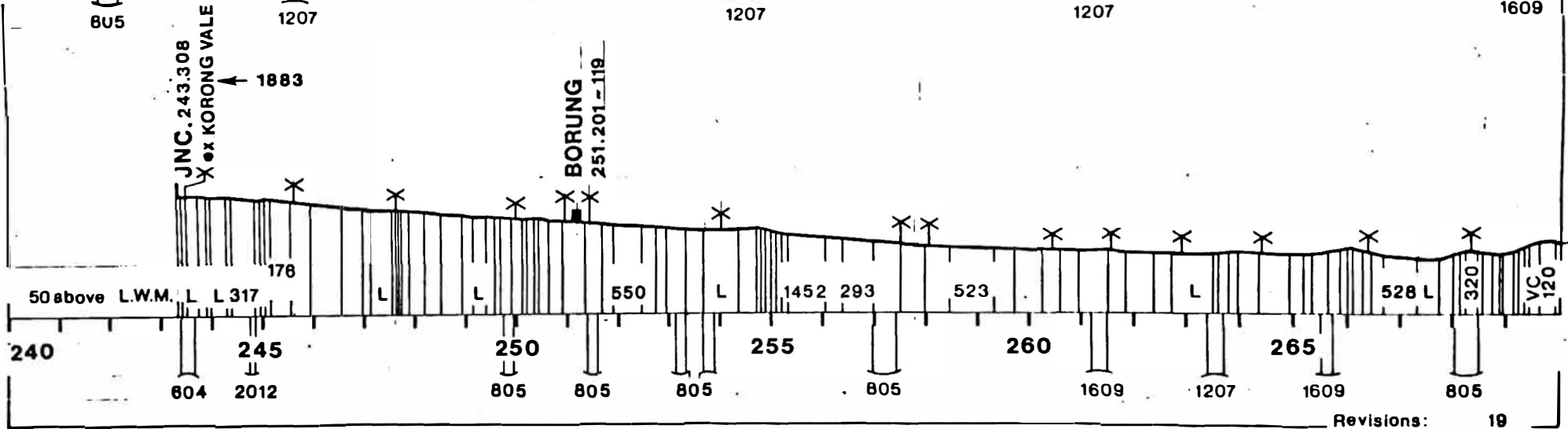
JNC. 243.308

x KORONG VALE

1883

BORUNG

251.201-119



62

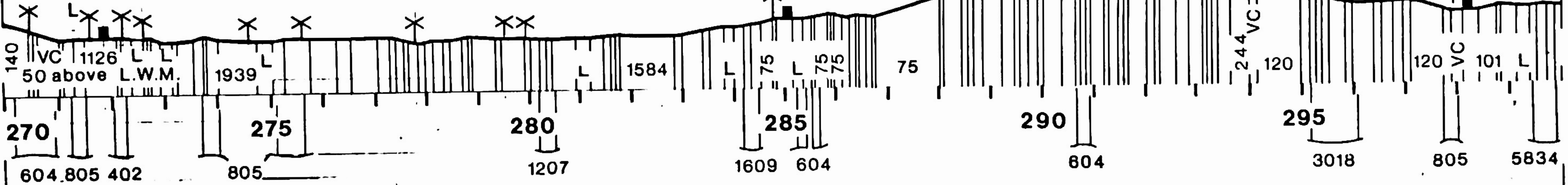
1883 → ← 1894

BOORT
271.859 - 93

BARRAPORT
285.045 - 103

GREDEWIN
291.042 - 124

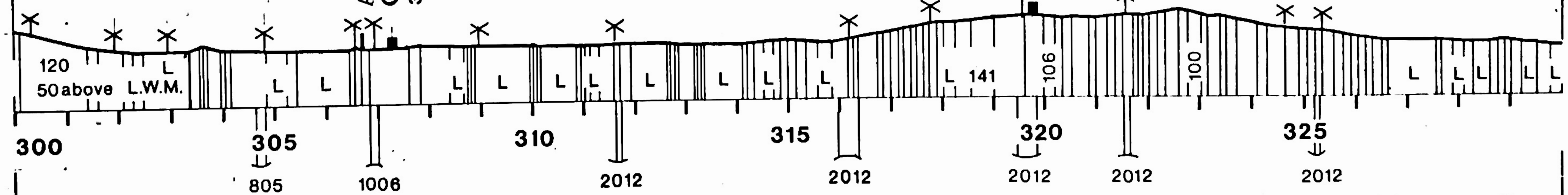
OAKVALE
298.229 - 105



1894 → ← 1900

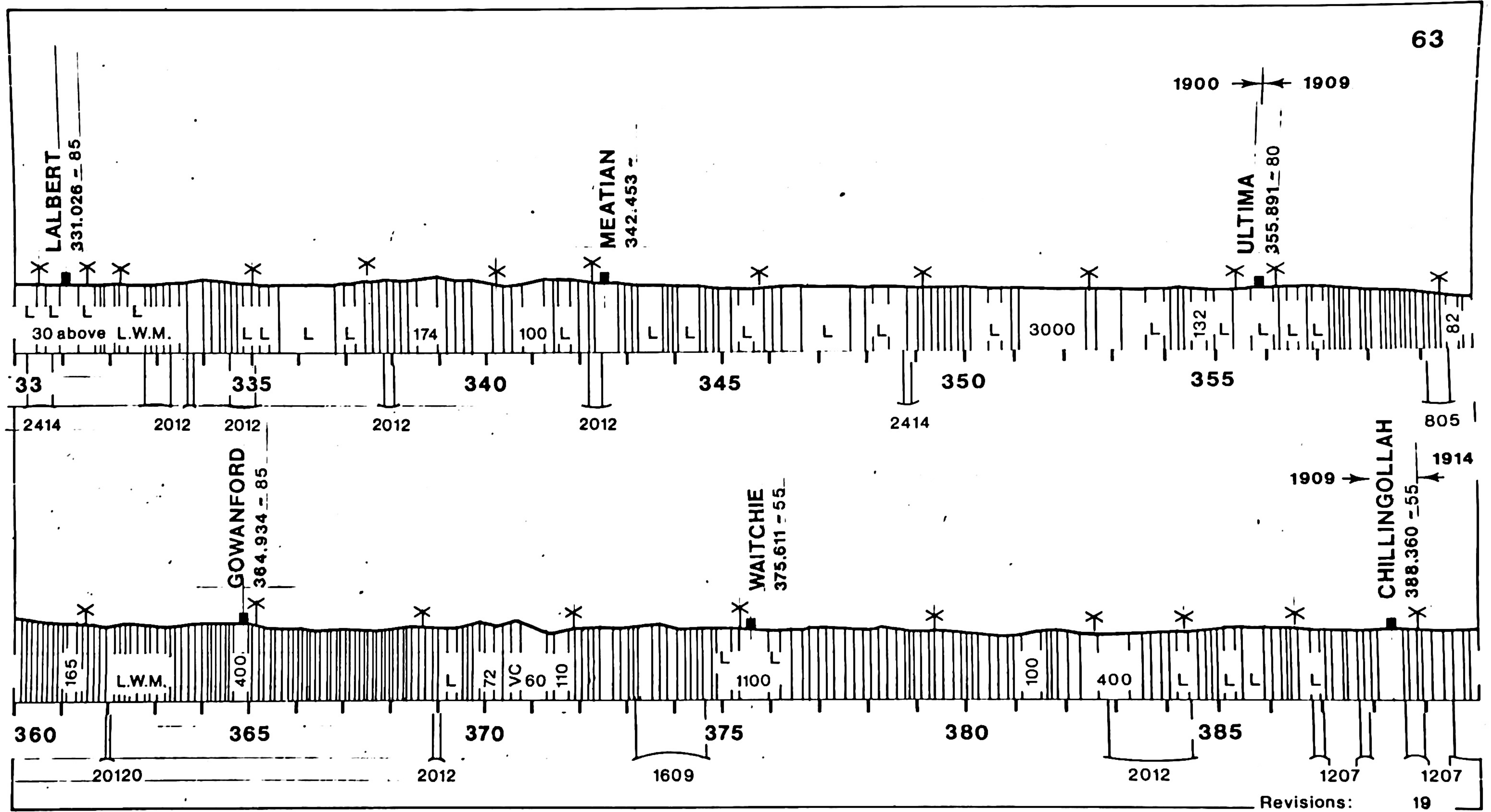
AVOCA RV.
QUAMBATOOK
307.229 - 91

CANNIE
319.782 - 111

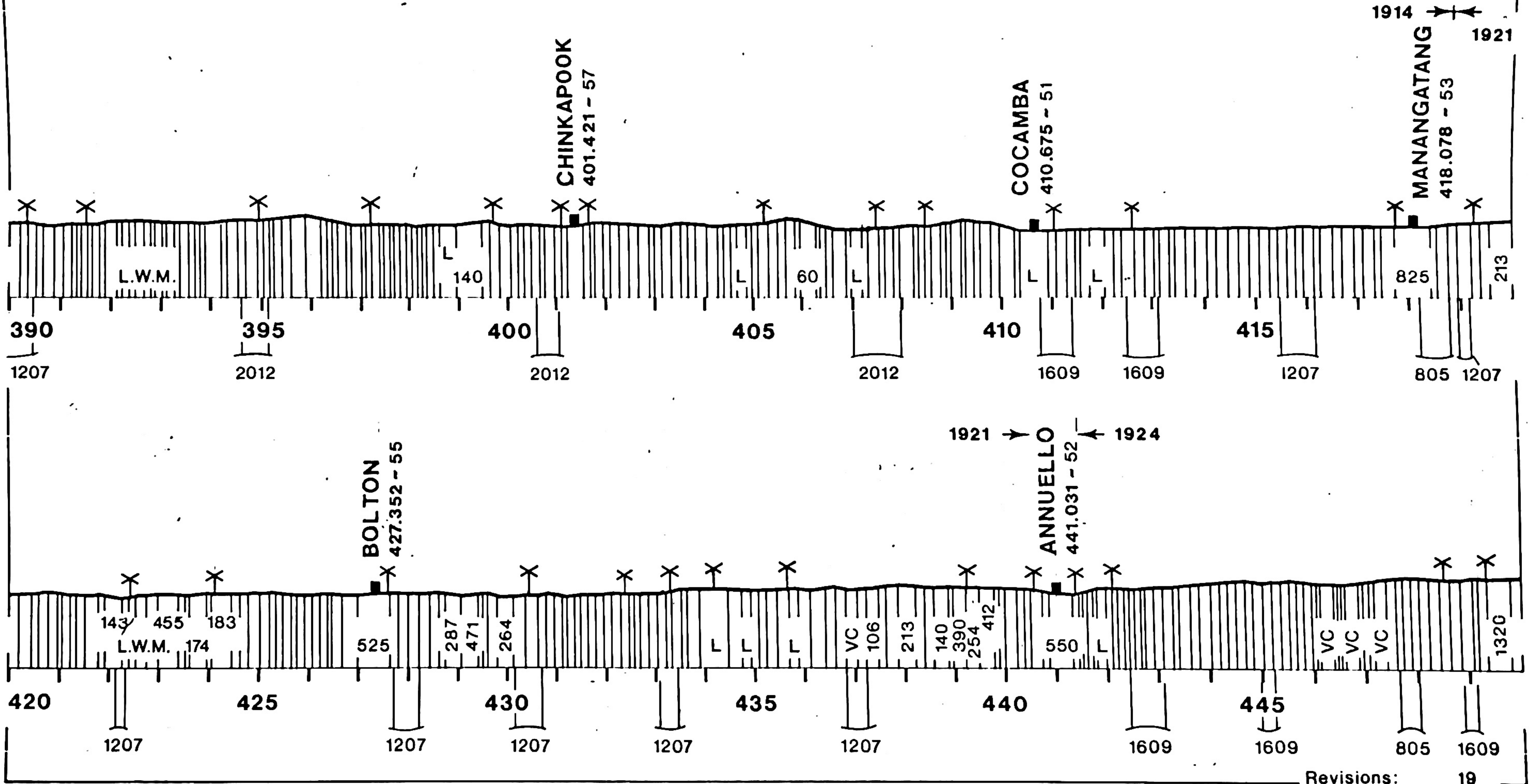


Revisions:

19



Revisions: 19



JNC. 164.216
ex BENDIGO 66

RACECOURSE
167.942 - 198

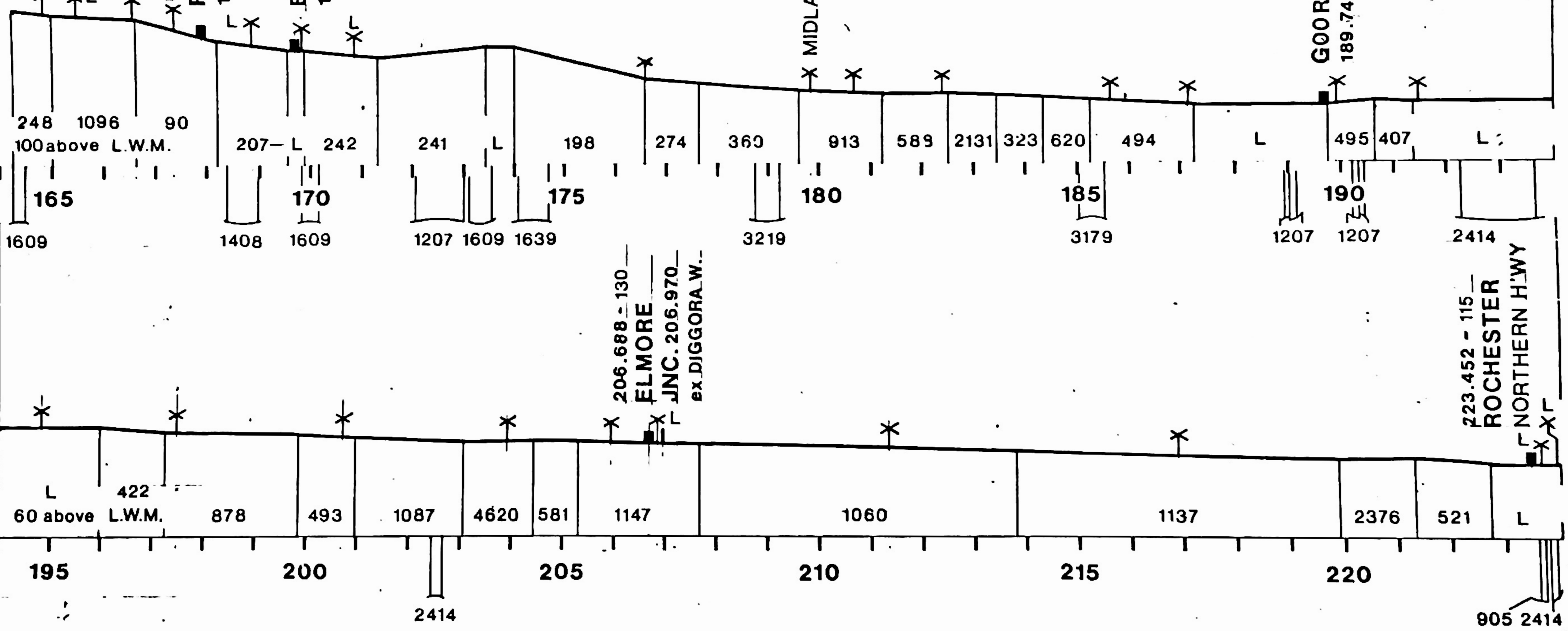
EPSOM
169.743 - 188

MIDLAND H'WY

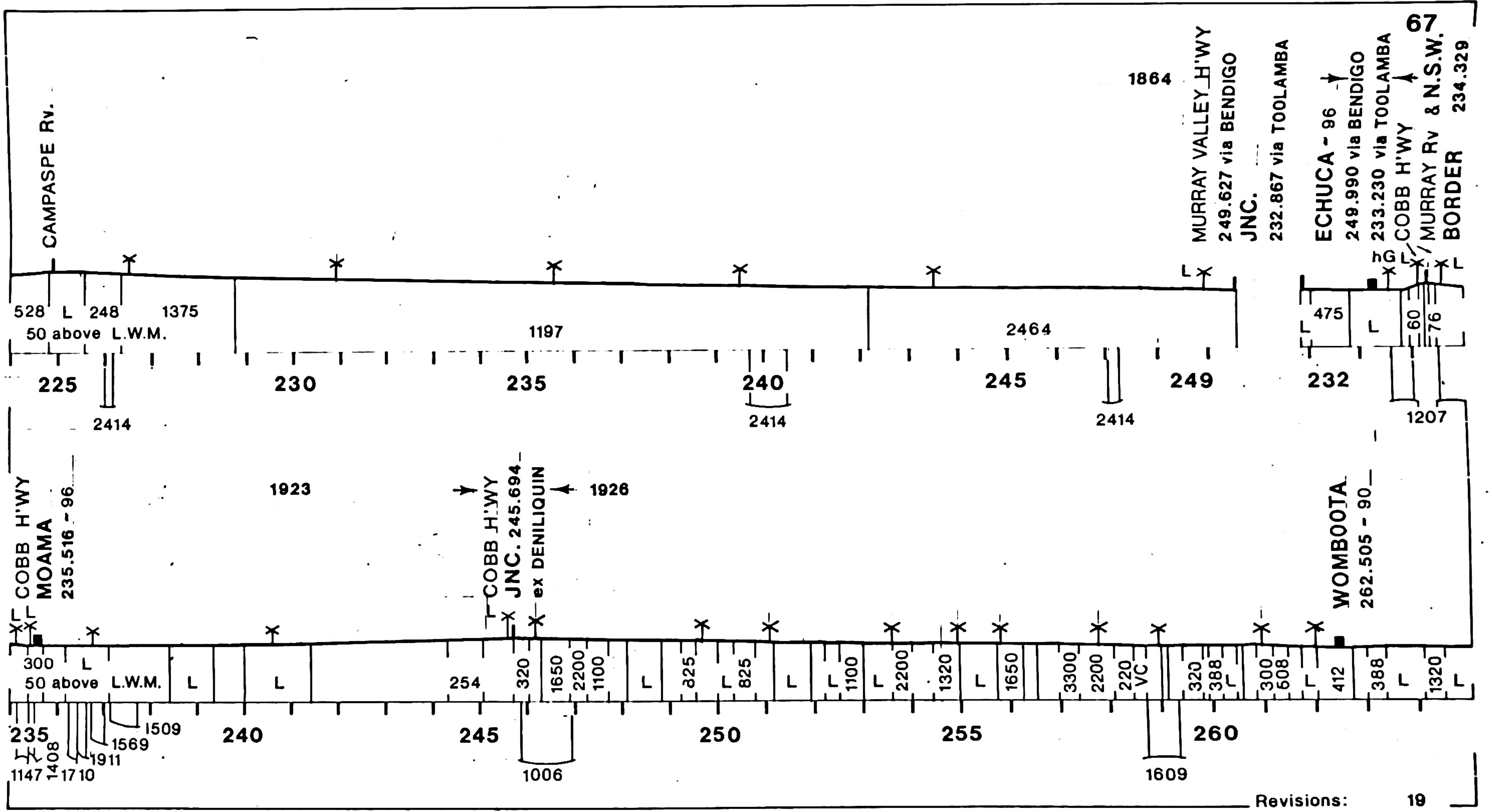
GOORNONG
189.745 - 144

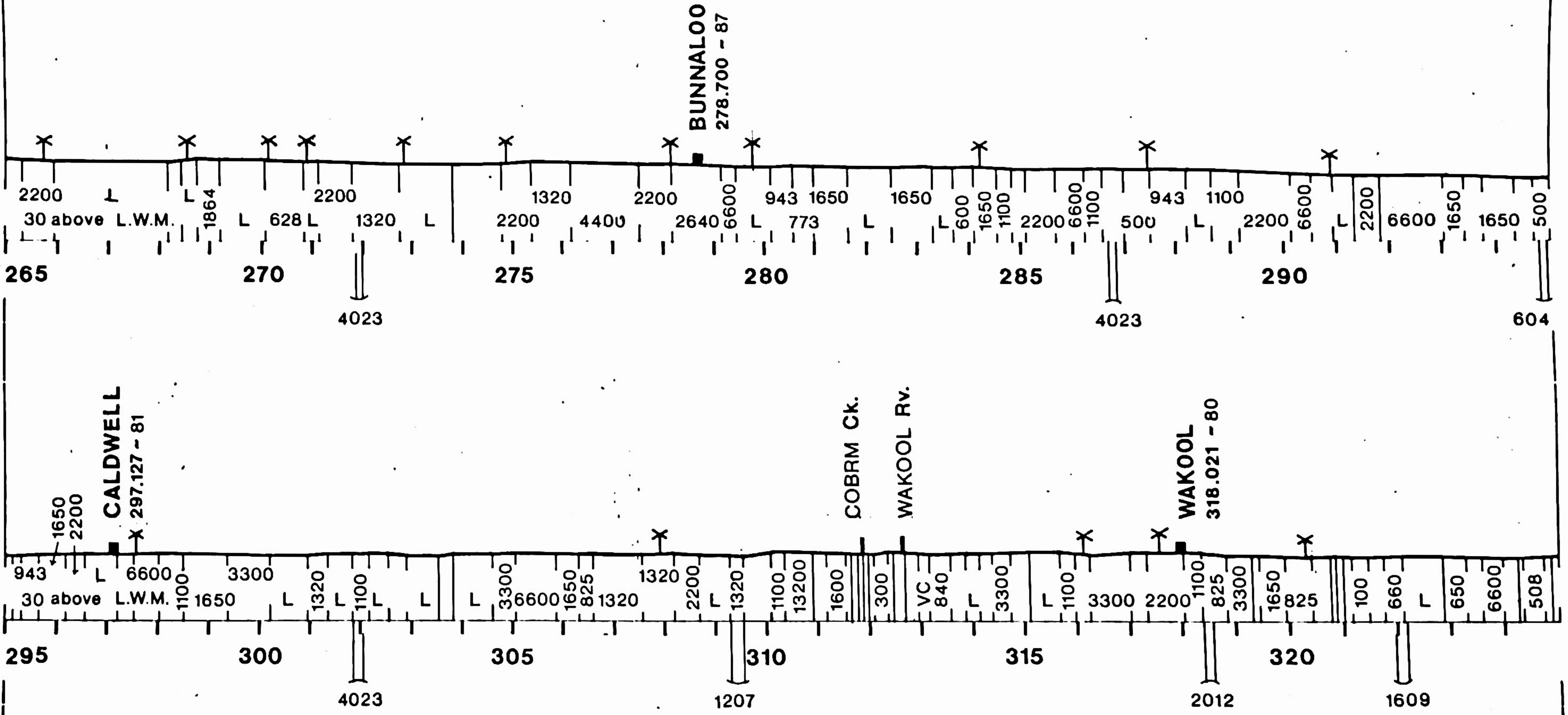
206.688 - 130
ELMORE
JNC. 206.970
ex DIGGORA W.

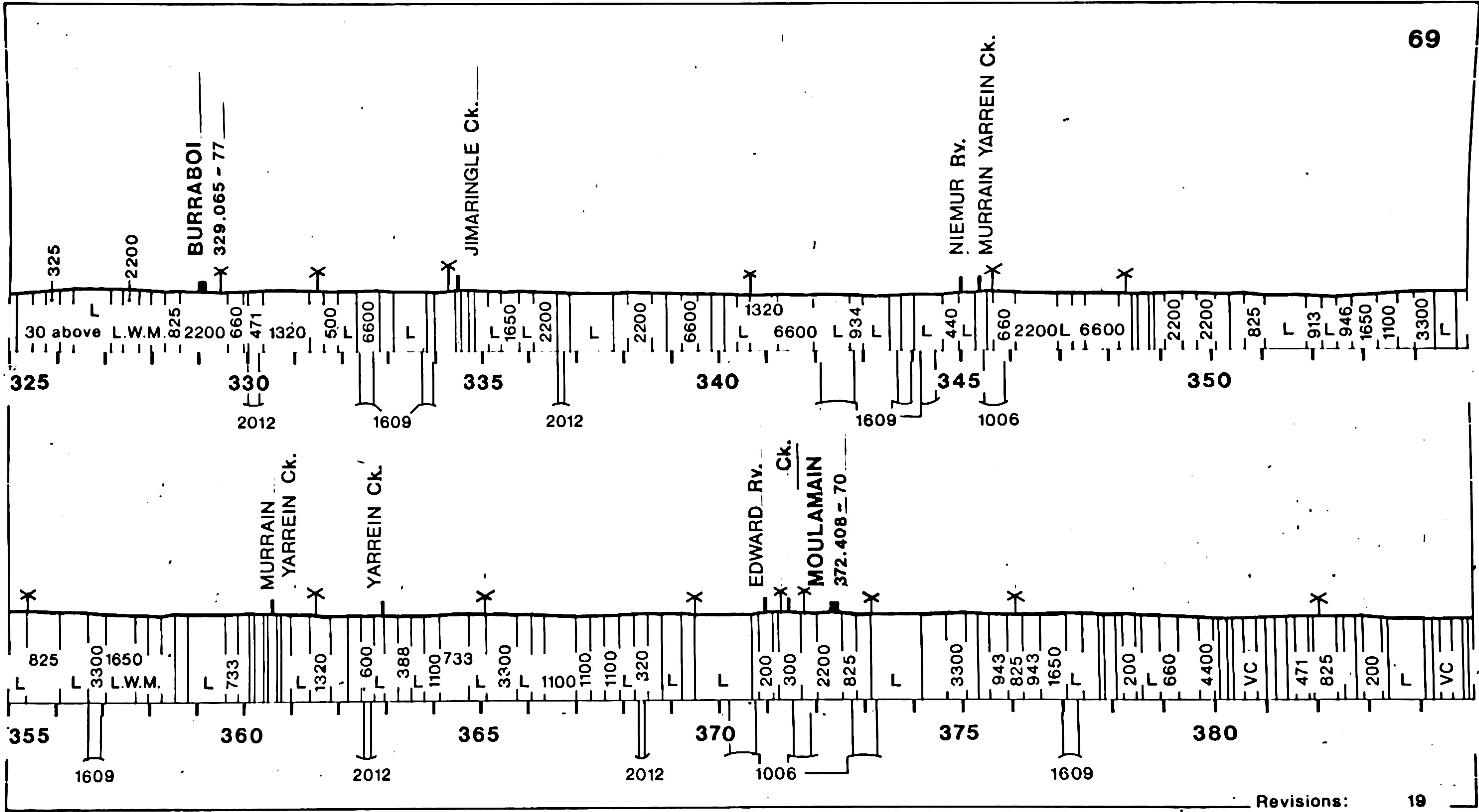
223.452 - 115
ROCHESTER
NORTHERN H'WY



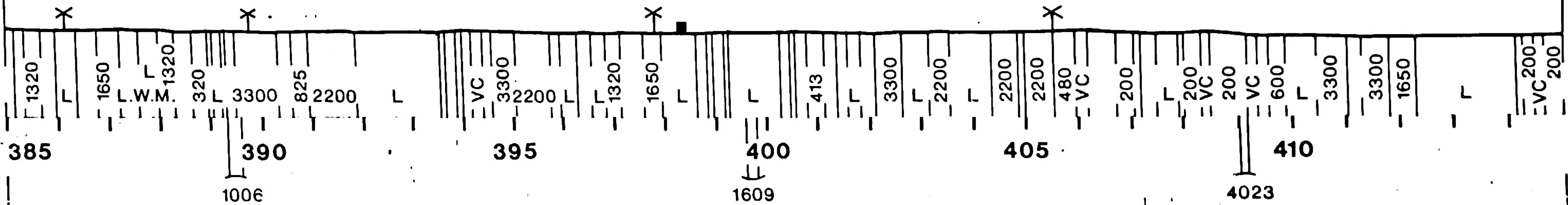
Revisions: 19





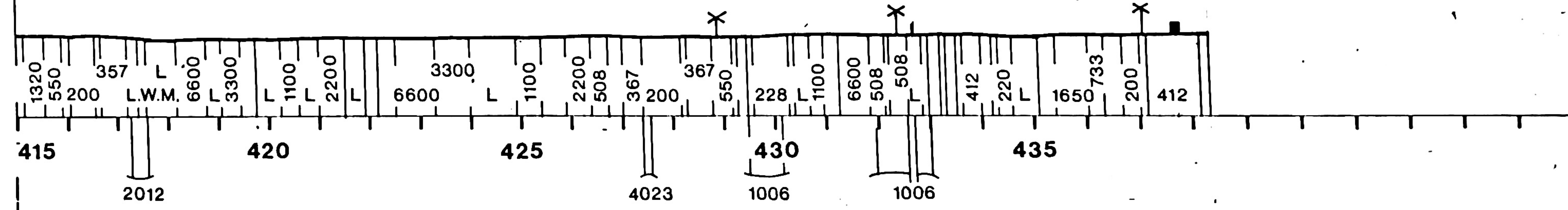


PEREKERTEN
398.356 - 67



STURT H'WY
YANGA CK.

BALRANALD
437.725 - 65
438.311

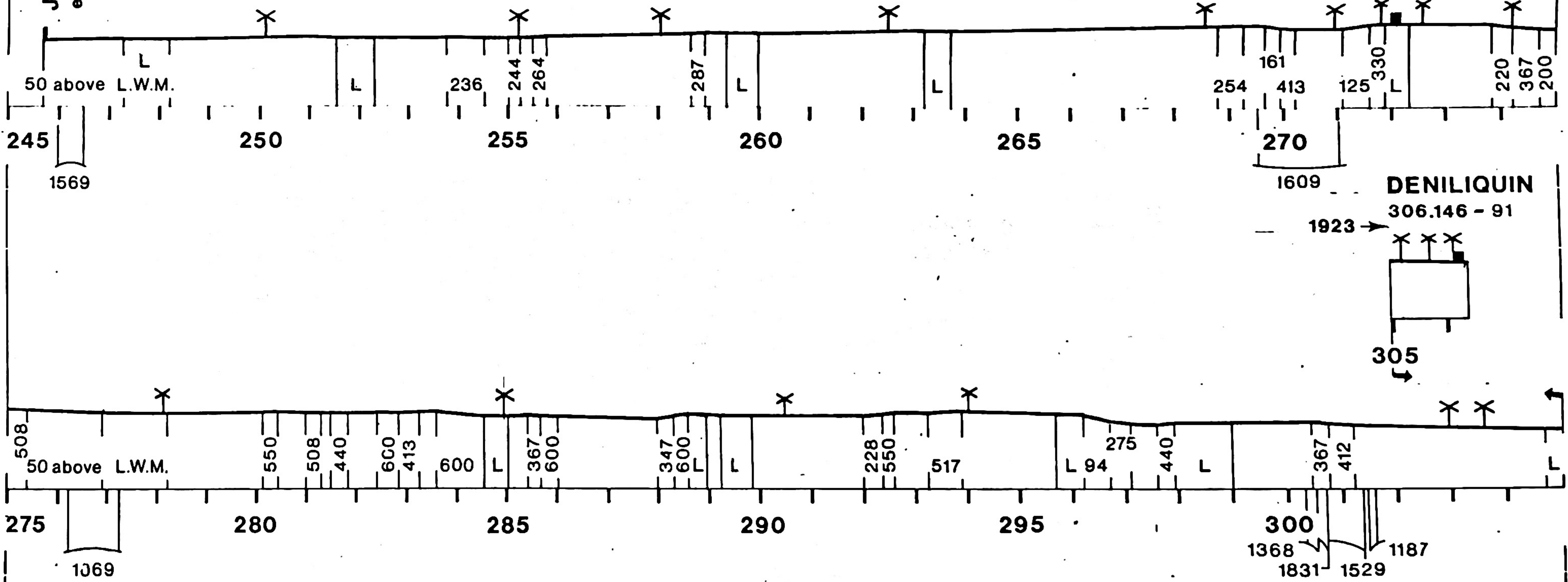


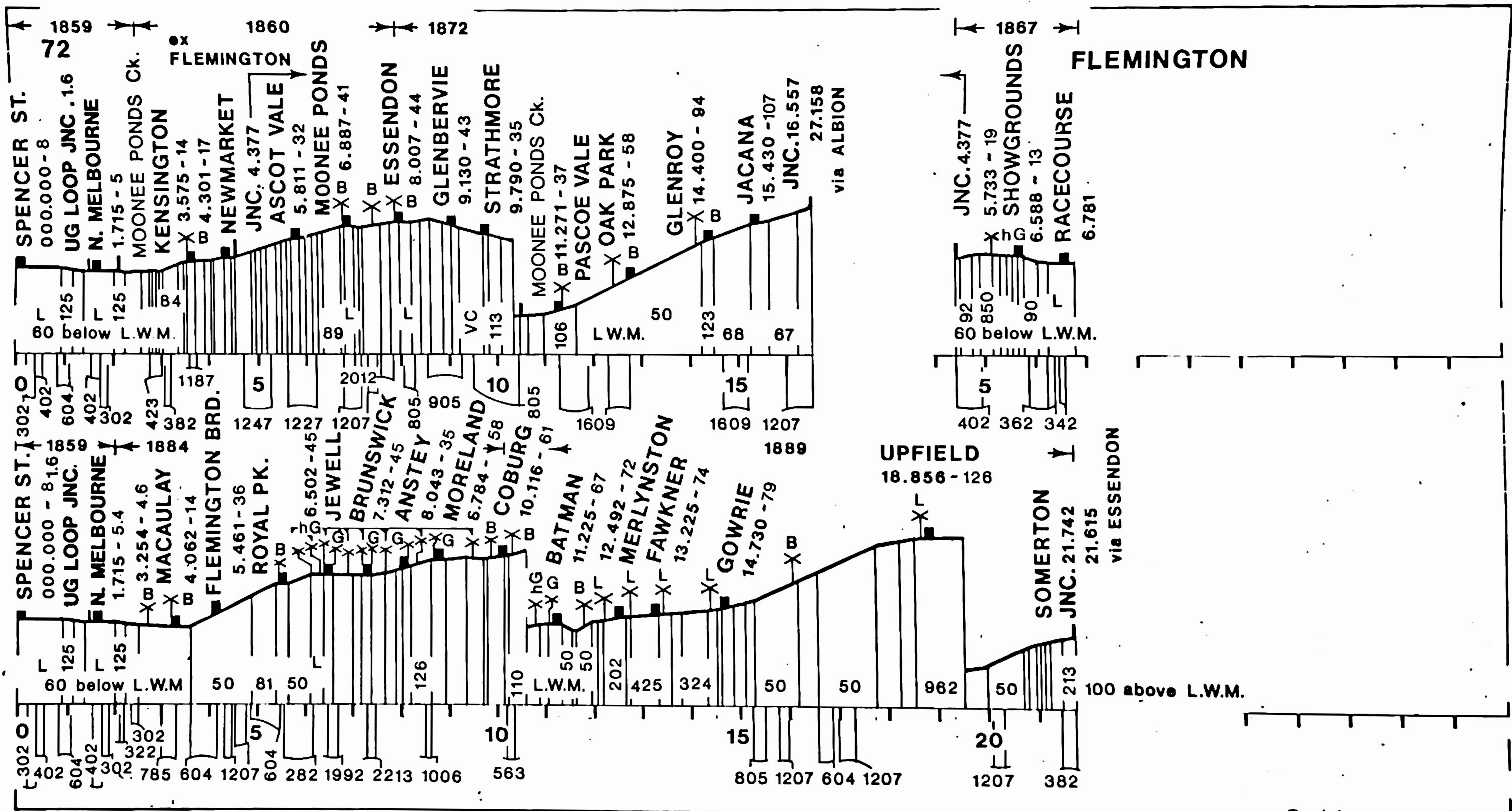
1923

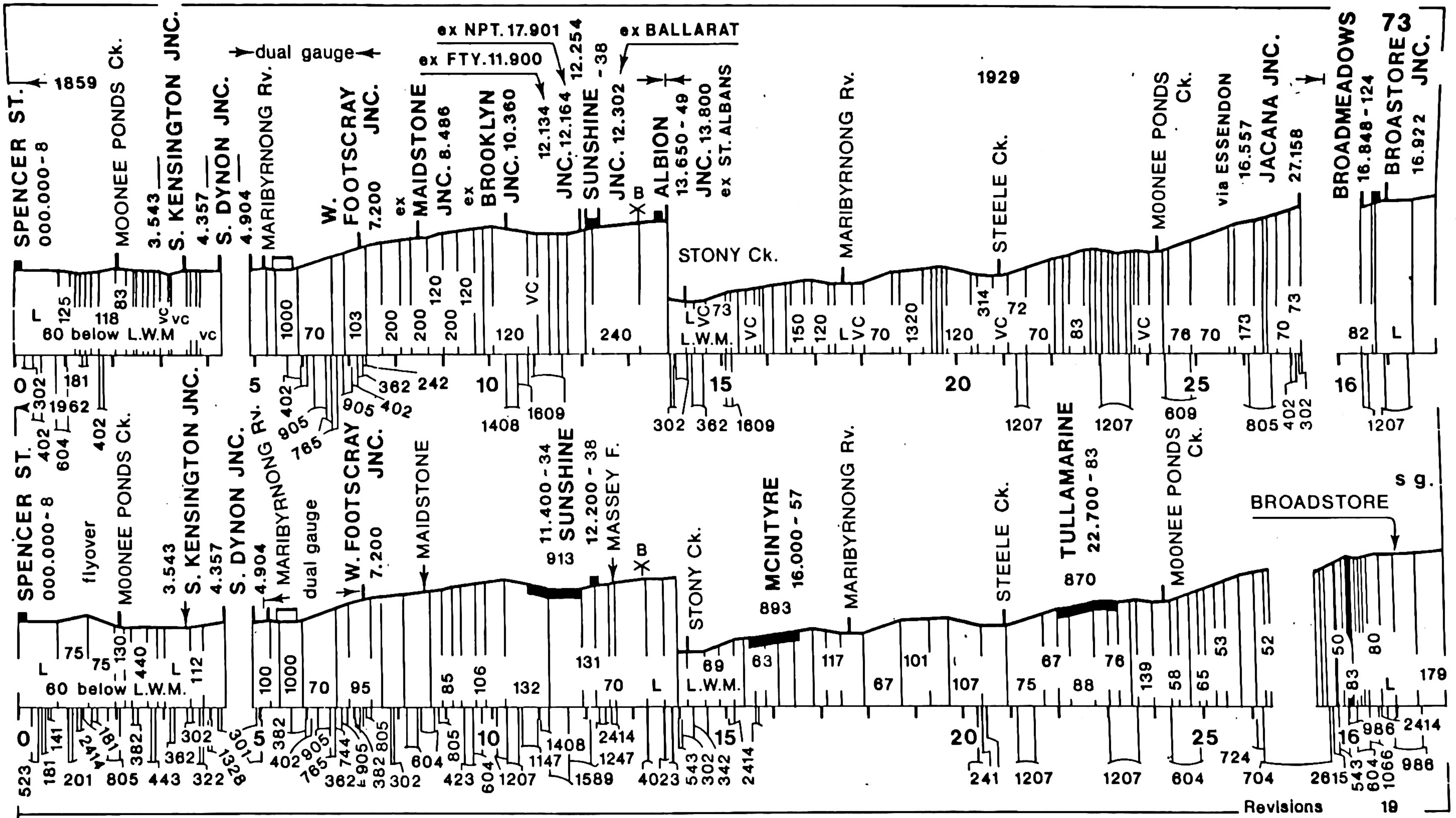
JNC. 245.694
ex BALRANALD
LINE

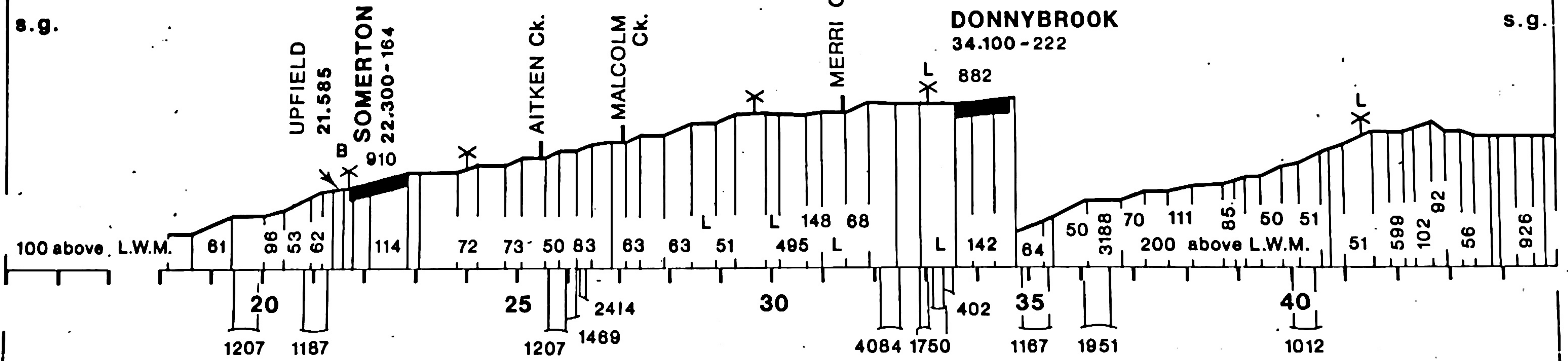
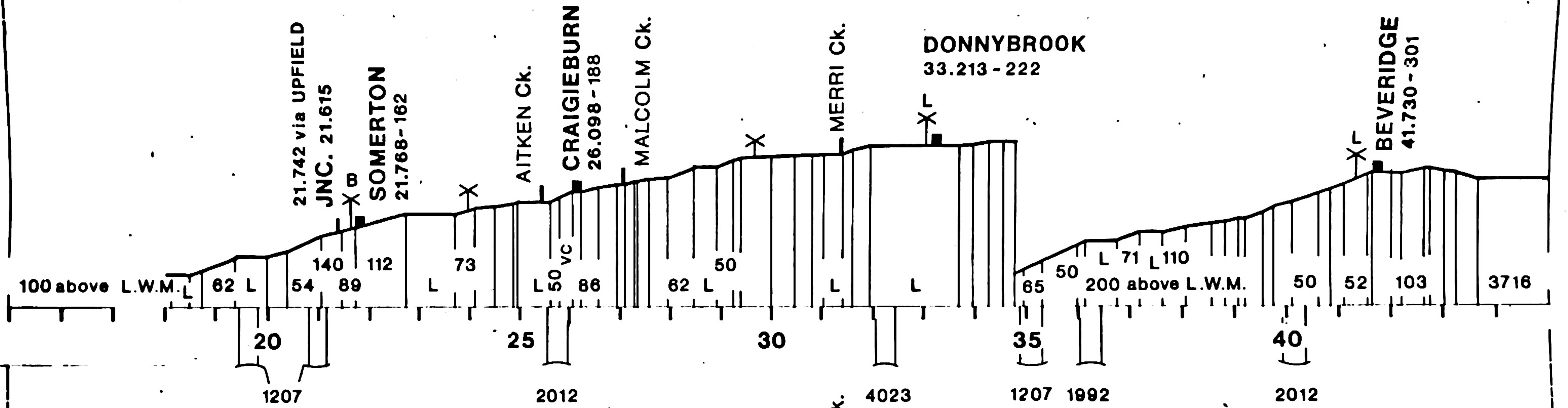
MATHOURA
272.118 - 108

DENILQUIN
306.146 - 91







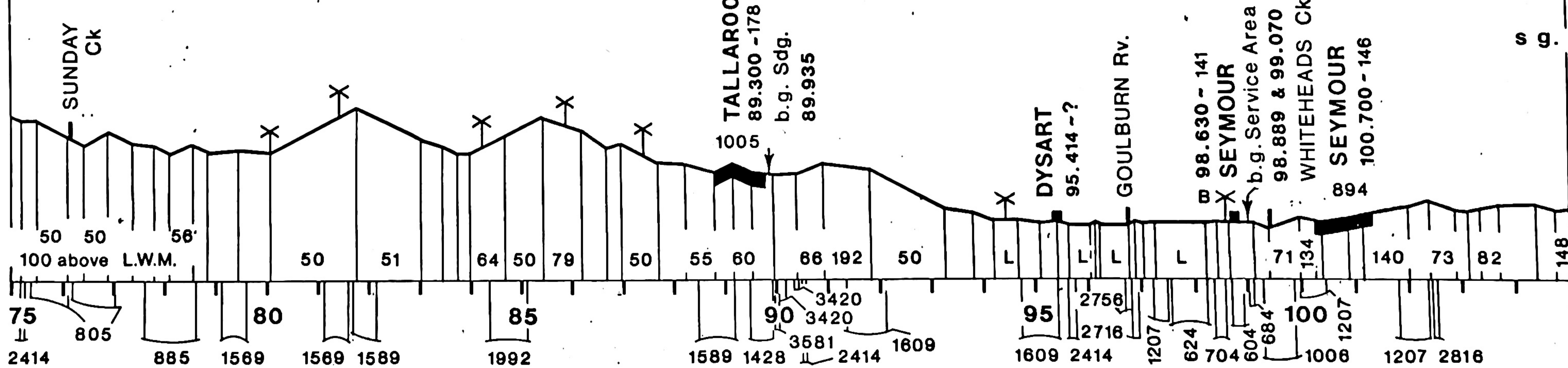
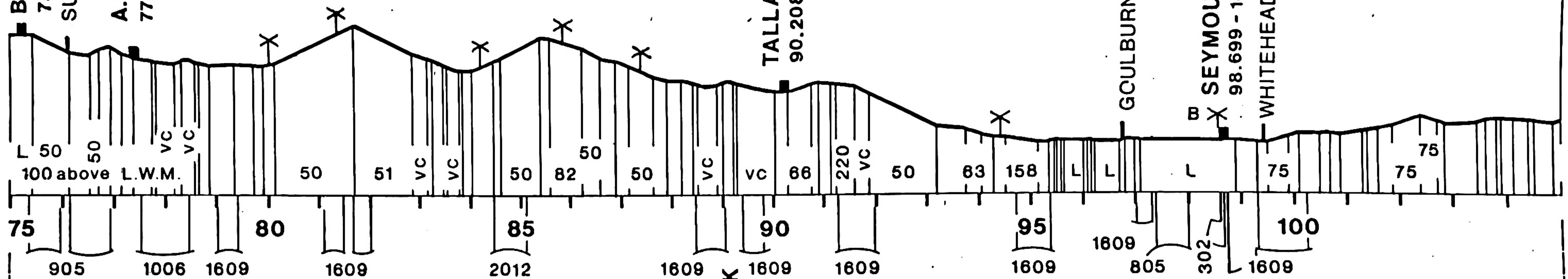


BROADFORD 76
75.168 - 221
SUNDAY Ck.

A.P.M.
77.426 - ?

TALLAROOK
90.208 - 178

SEYMOUR
98.699 - 141



Revisions: 9. 1983
APM-DYSART

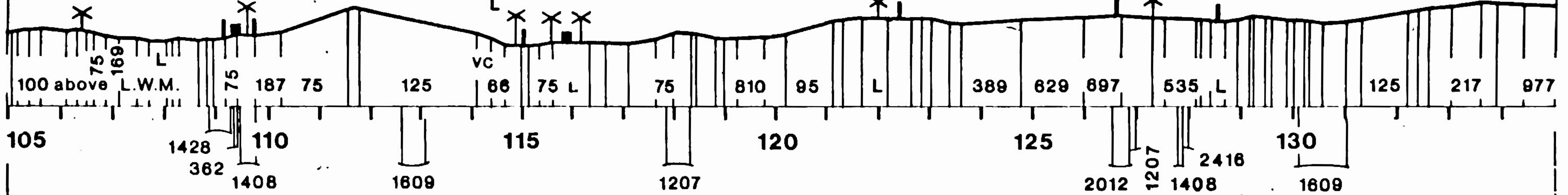
•x SHEPPARTON
JNC. 109.190
MANGALORE
109.343 - 151
EIGHT MILE Ck.

HUGHES CK.
AVENEL
115.967 - 149

THREE MILE
Ck.

BURNT Ck.

SANDY Ck.



105 1428 362 1408 1609 115 120 125 2012 1207 1408 2416 130 1609

s.g.

s.g.

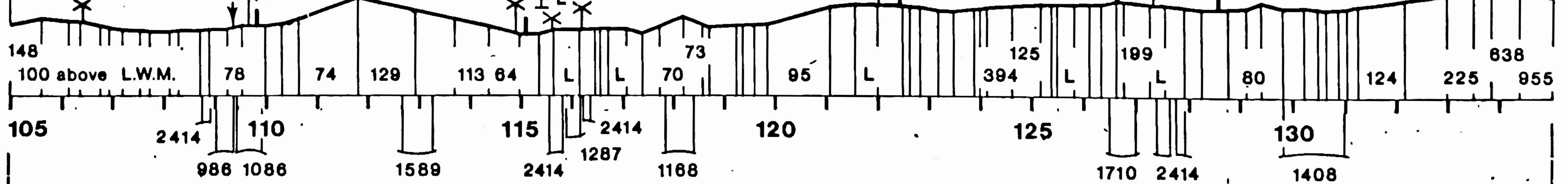
DEFENCE
EIGHT MILE Ck.

HUGHES CK.

THREE MILE
Ck.

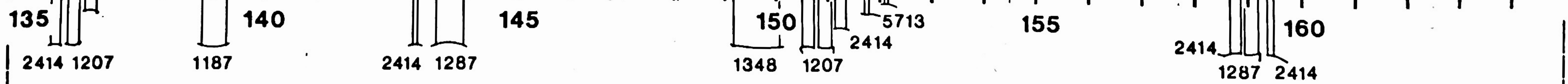
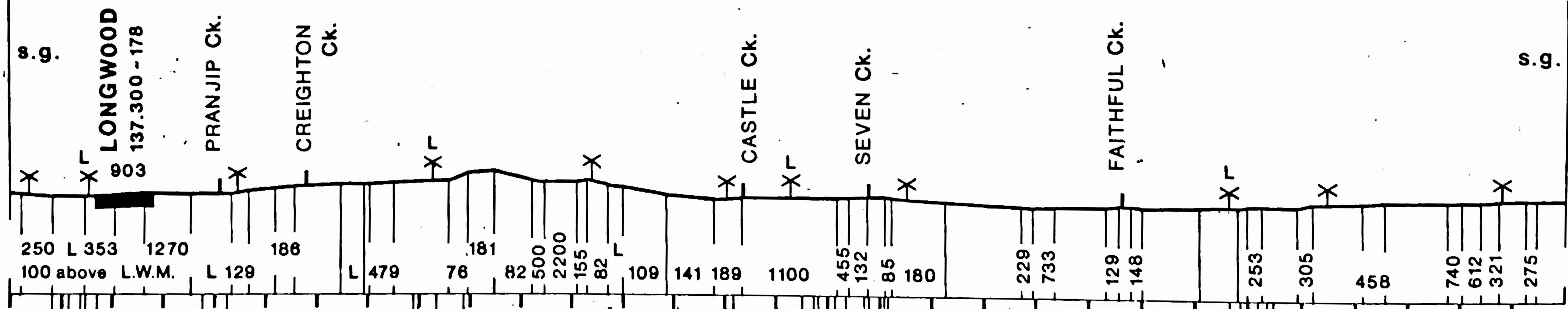
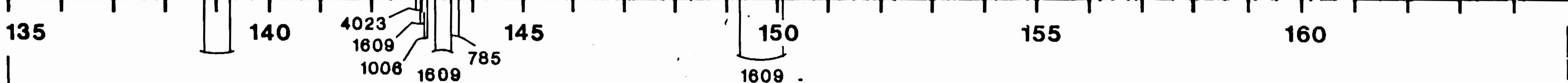
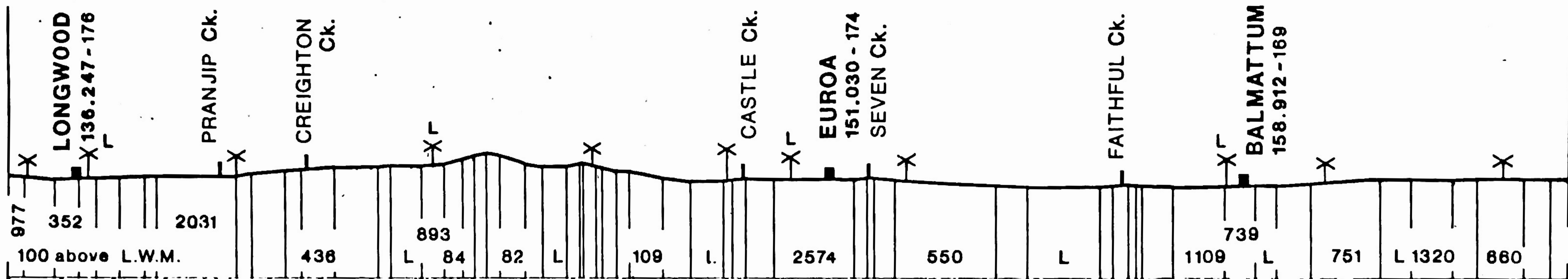
BURNT Ck.

SANDY Ck.



105 2414 986 1086 1589 115 2414 1287 1168 120 125 1710 2414 1408

1872 1873



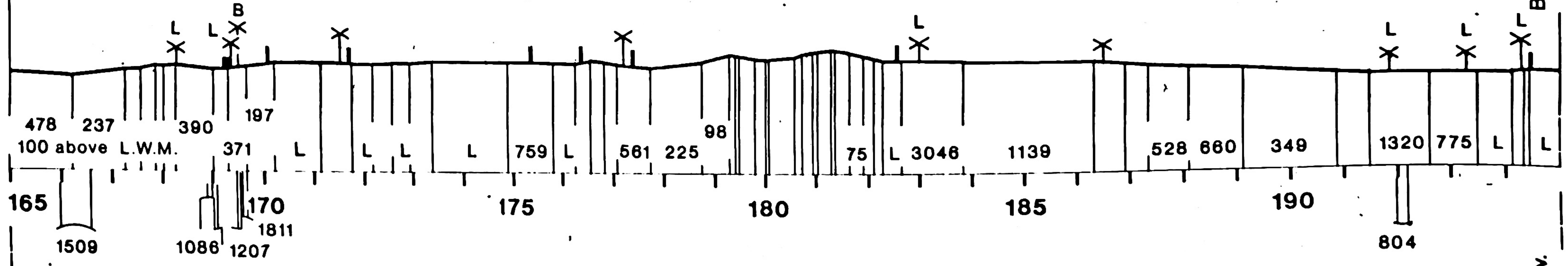
HONEYSUCKLE - ONE MILE
VIOLET TOWN
169.330 - 178

SWAMP

STONY

FIVE MILE - FOLLAY Cks.

BROKEN Rv.



s.g.

HONEYSUCKLE - ONE MILE
VIOLET TOWN
169.700 - 181

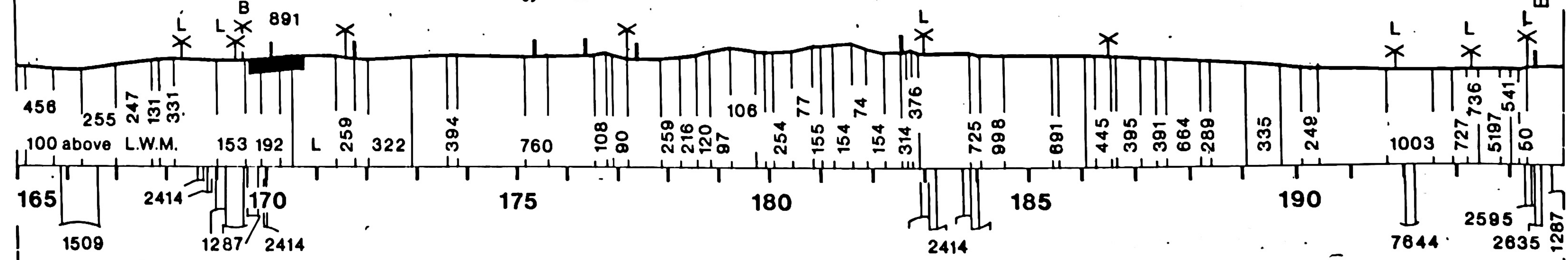
SWAMP

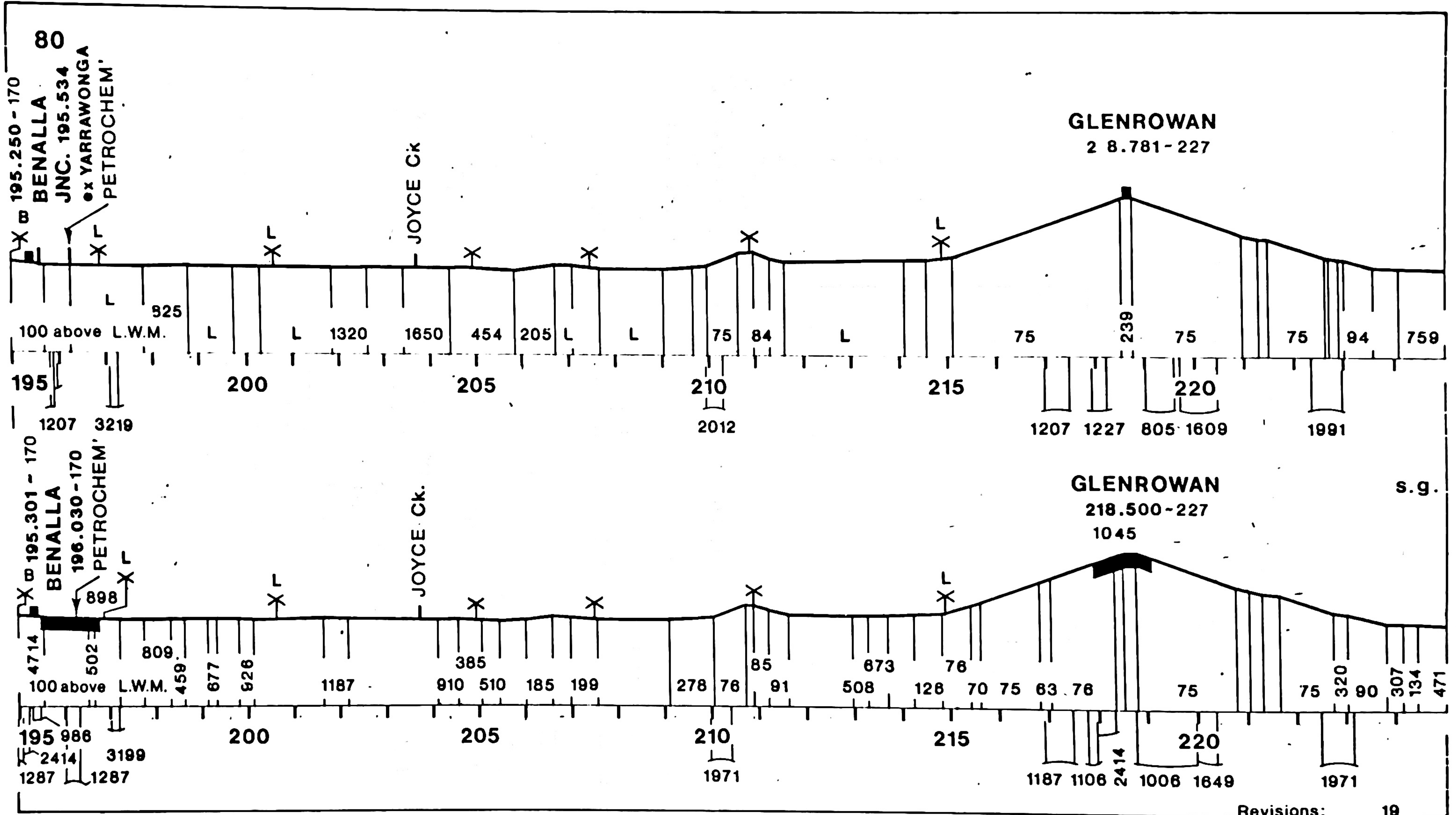
STONY

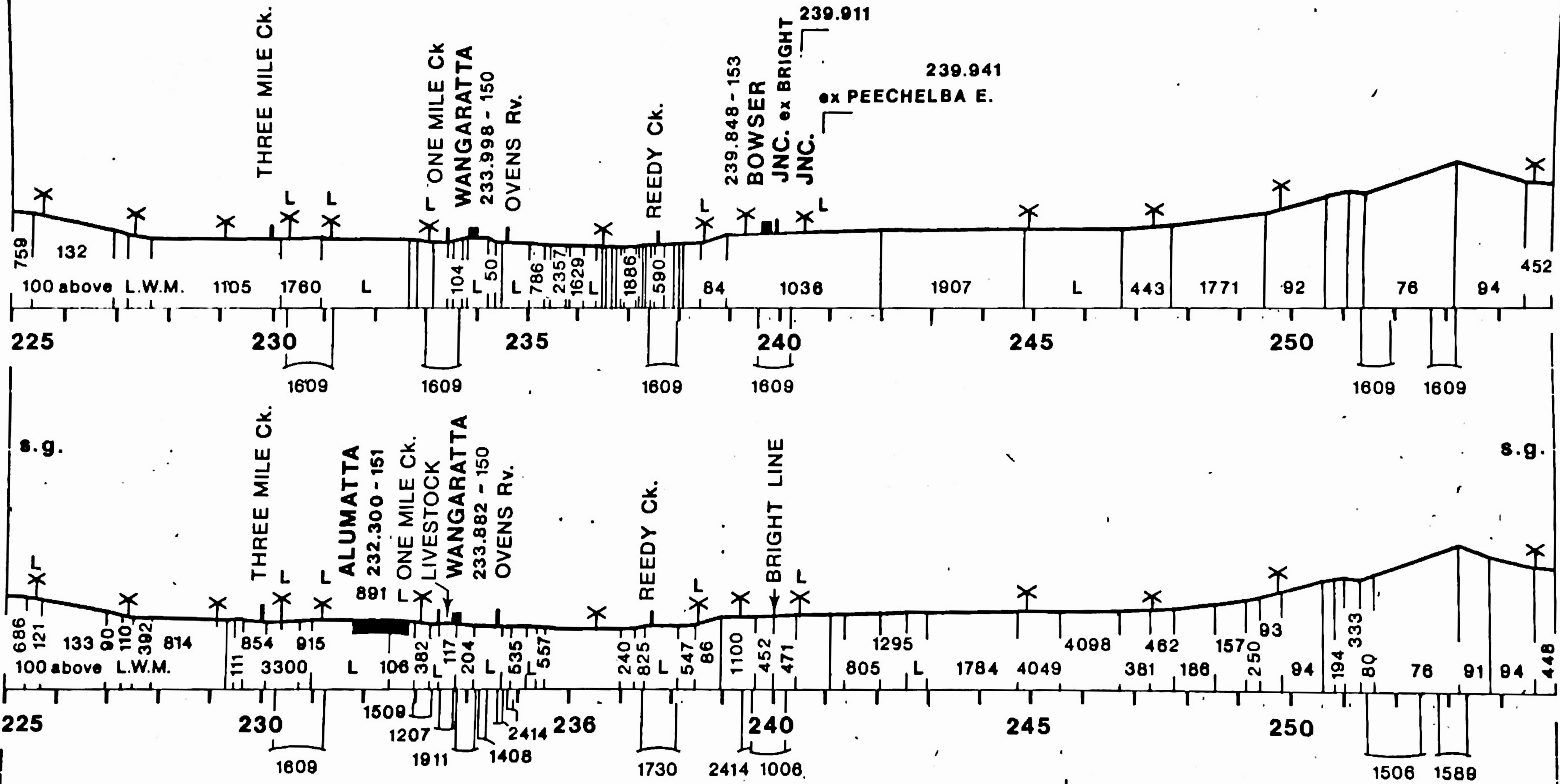
FIVE MILE - FOLLAY Cks.

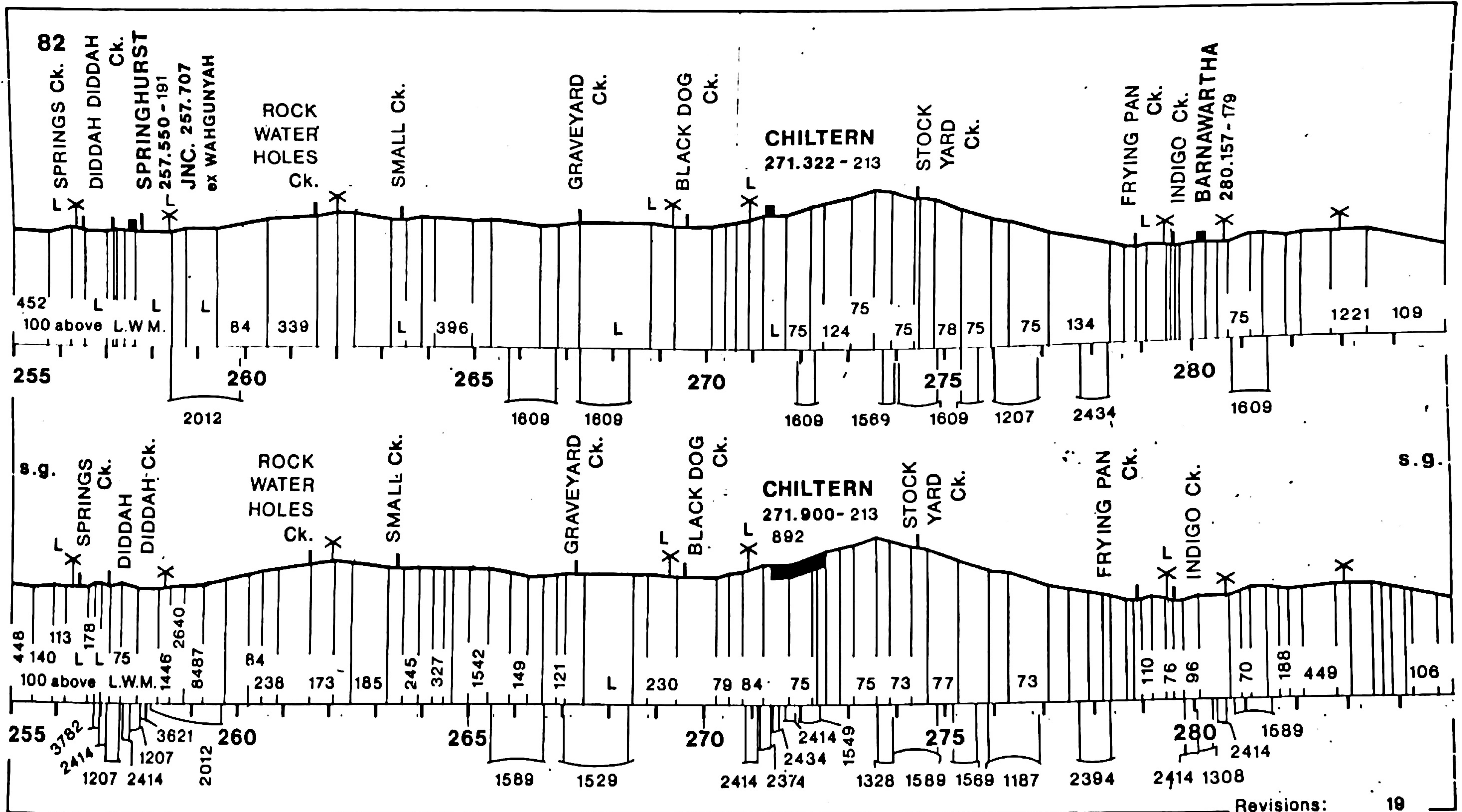
s.g.

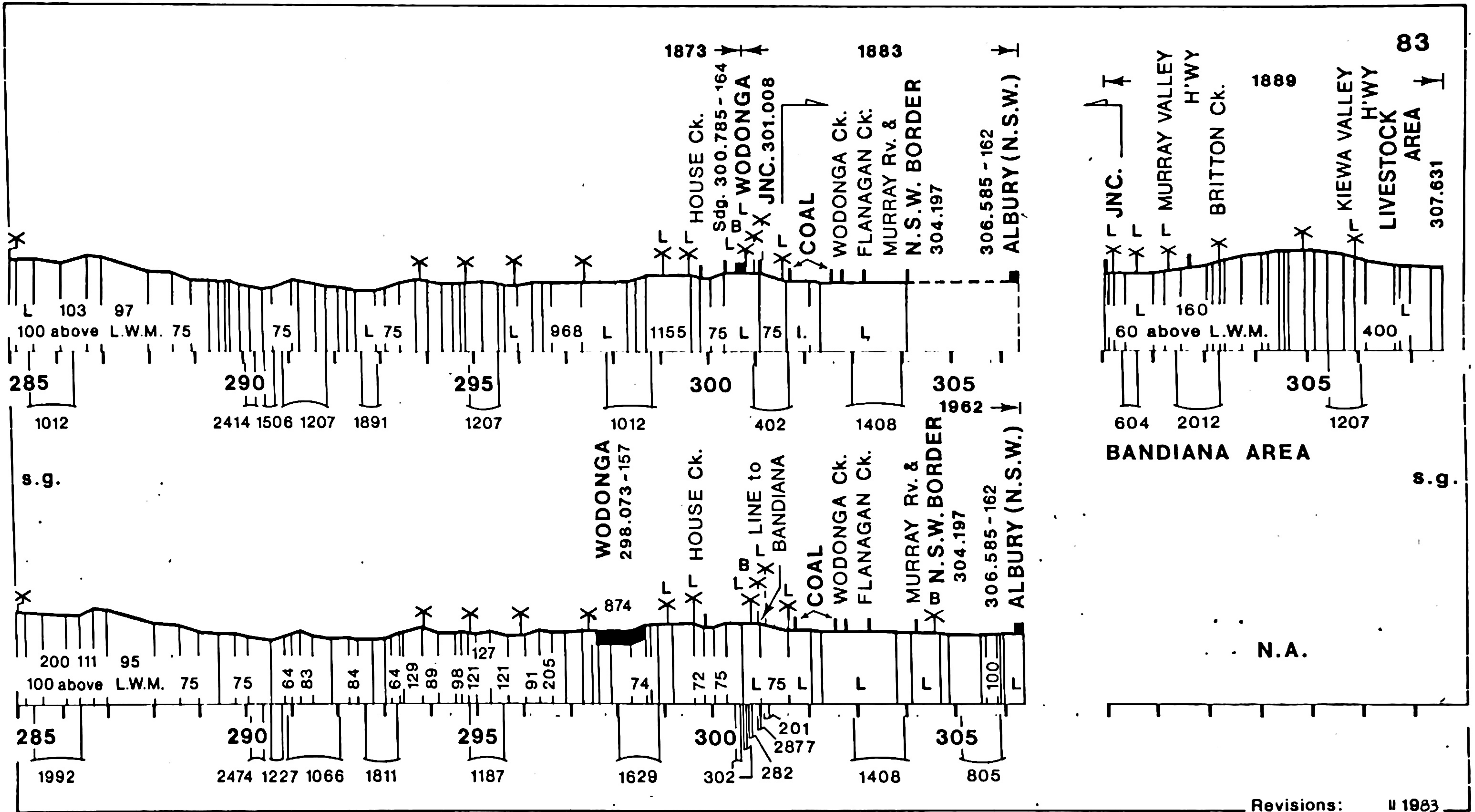
BROKEN Rv.











84

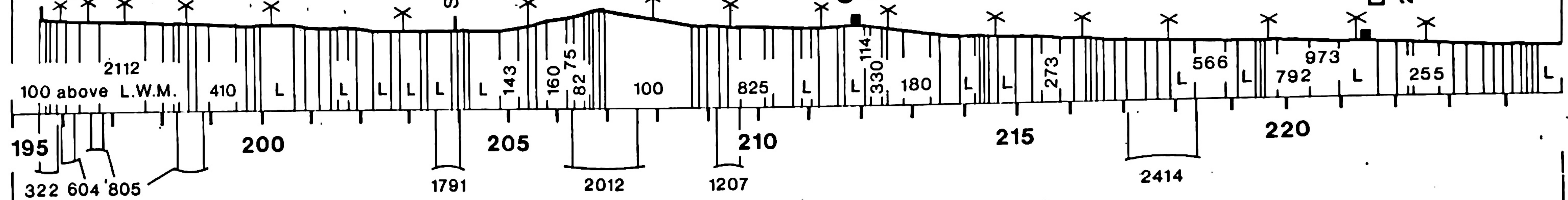
← 1883

JNC. 195.534
ex BENALLA

STOCKYARD
Ck.

GOORAMBAT
211.910 - 162

DEVENISH
221.505 - 144.

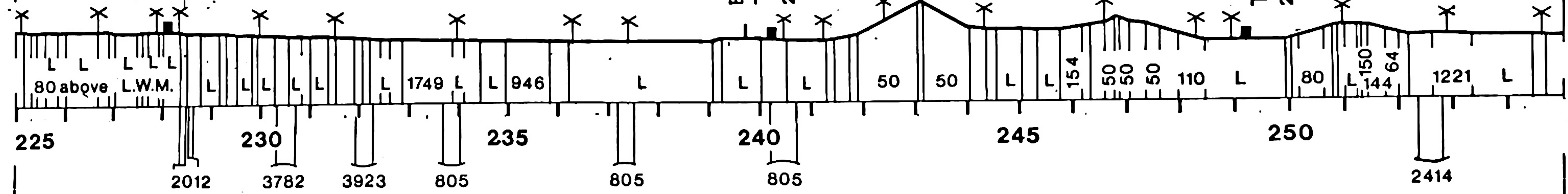


1883 → 1886

hg
ST. JAMES
228.083 - 137

BOOSEY Ck.
TUNGAMAH
240.200 - 128

TELFORD
249.205 - 126



Revisions: 19

1886 H'WY 1938 N.S.W.

MURRAY VALLEY
YARRAWONGA

259.862 - 128
260.217

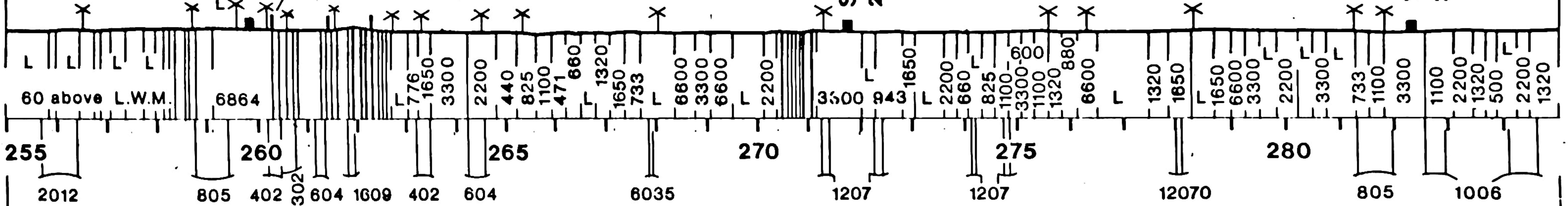
MURRAY RV.
JNC. 262.273
ex MULYARRA

SLOANE

271.788 - 127

WARRAGOON

282.318 - 127



RENNIE

291.254 - 129

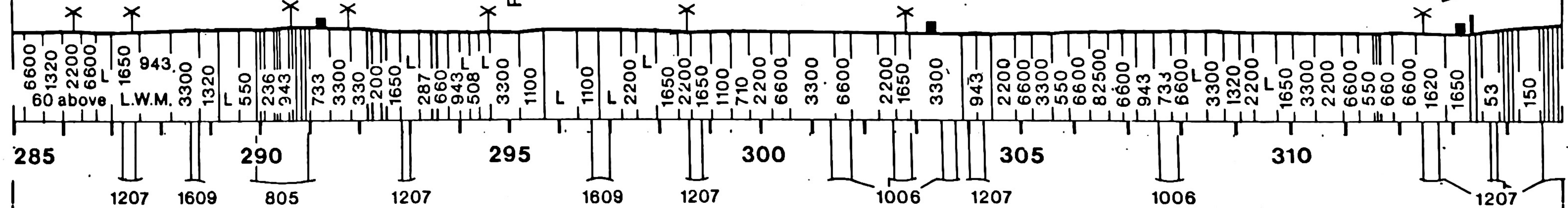
RIVERINA H'WY

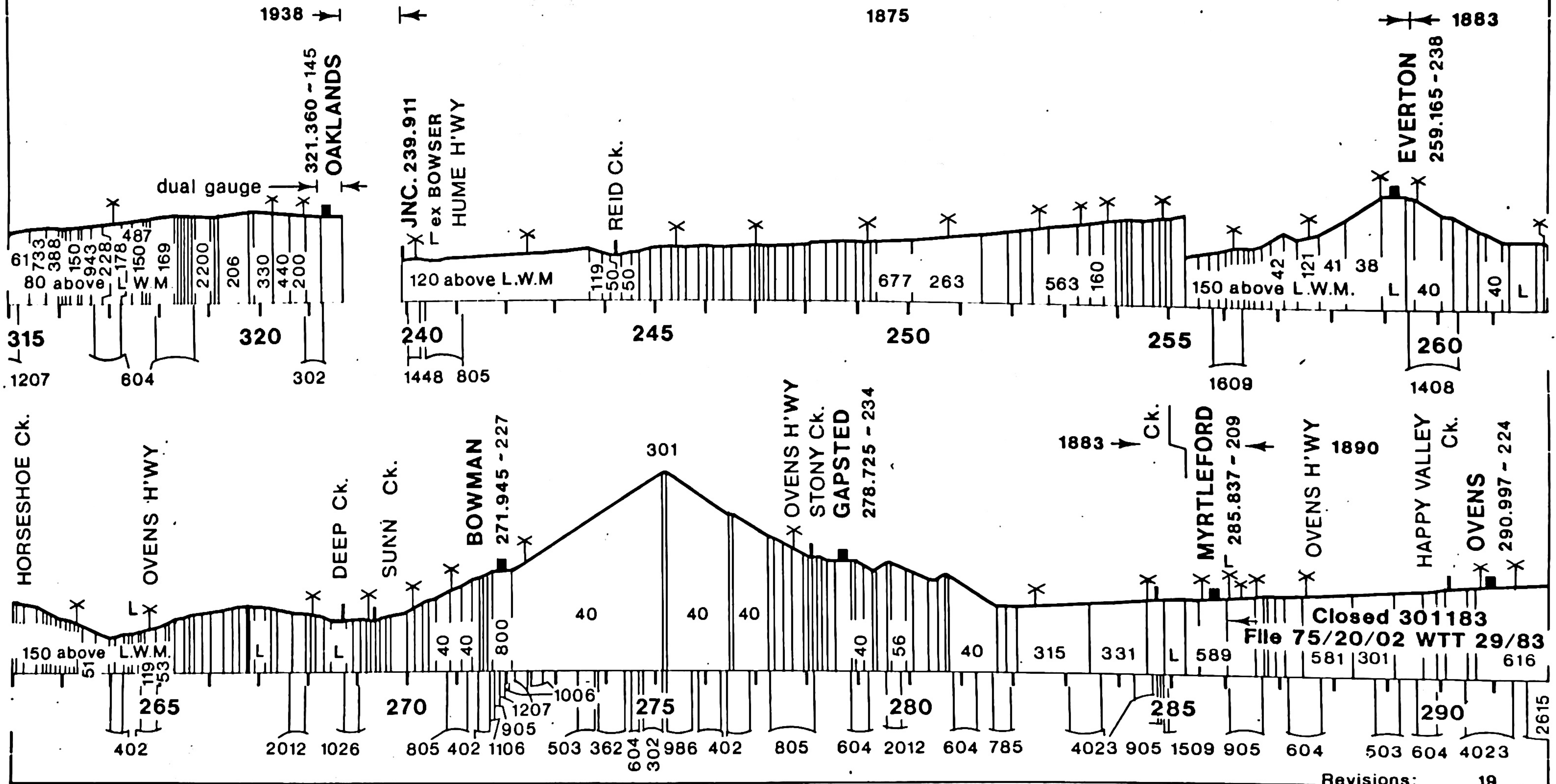
SANGER

303.329 - 128

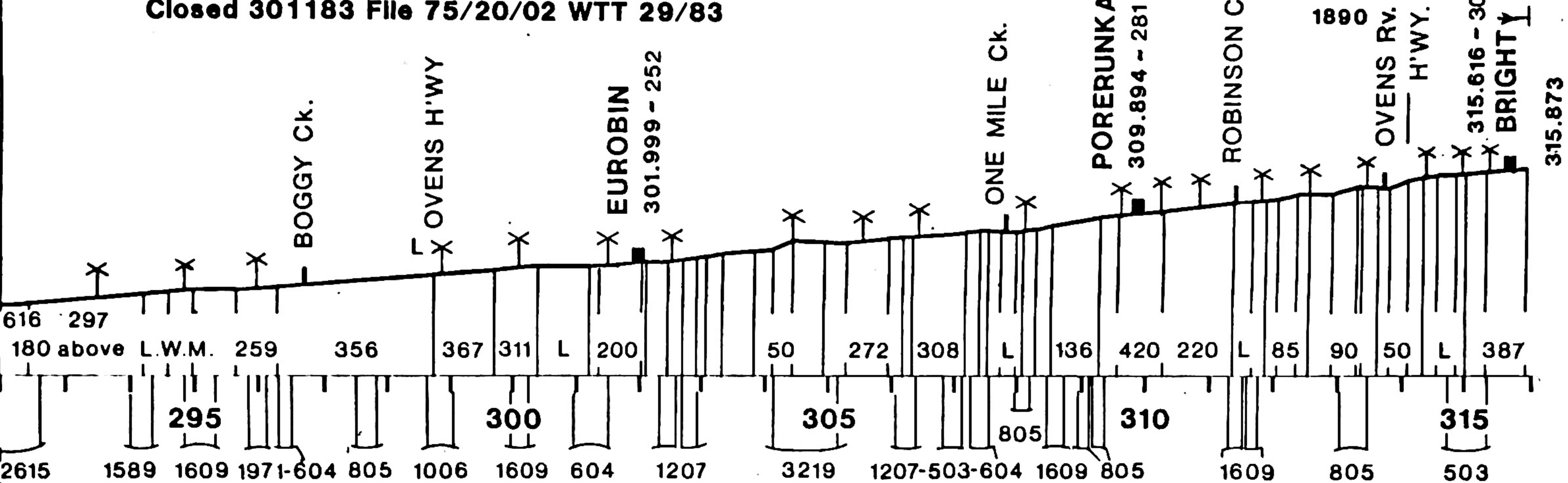
WANGAMONG

313.127 - 127
Ck.





Closed 301183 File 75/20/02 WTT 29/83

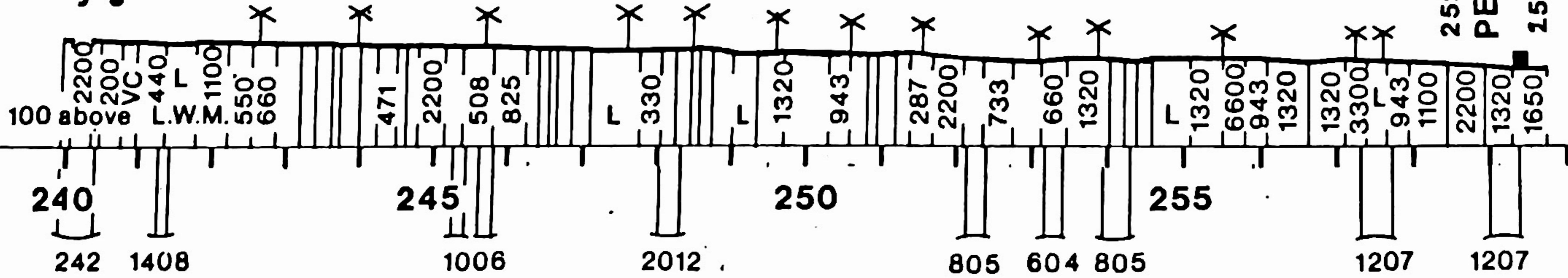


315.873

1927

JNC. 239.941
ex BOWSER ↑

259.343 - 140
PEECHELBA E.
259.754 ↓



88

JNC. 257.707

●x SPRINGHURST

1879

BLACK DOG CK.

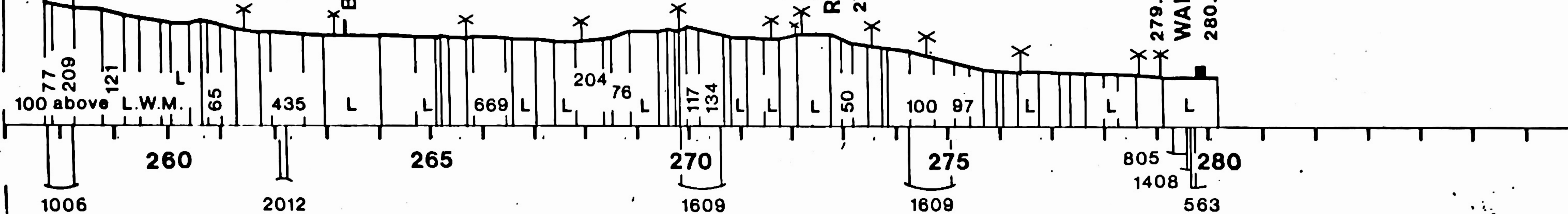
RUTHERGLEN

272.383 - 169

279.887 - 138

WAHGUNYAH

280.151



1880

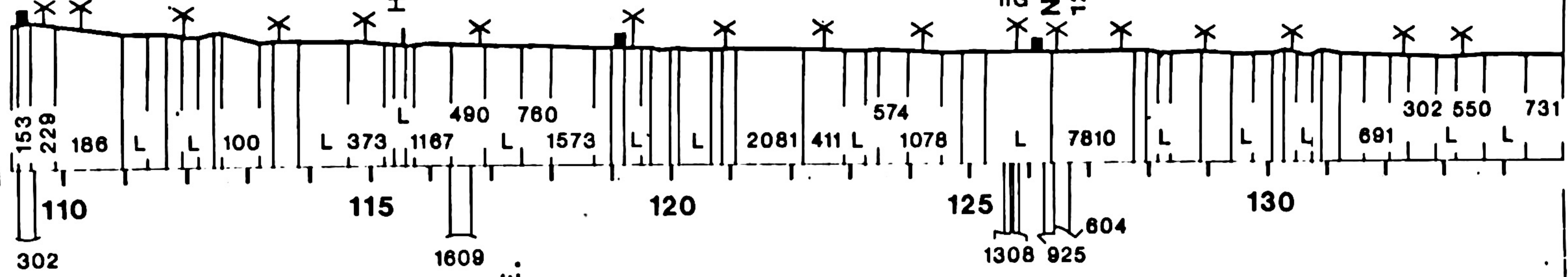
ex SEYMOUR
JNC. 109.190
MANGALORE
109.337 - 151

HUGHES Ck.

TABILK
119.169 - 135

FG
NAGAMBIE
126.115 - 130

60 above L.W.M.



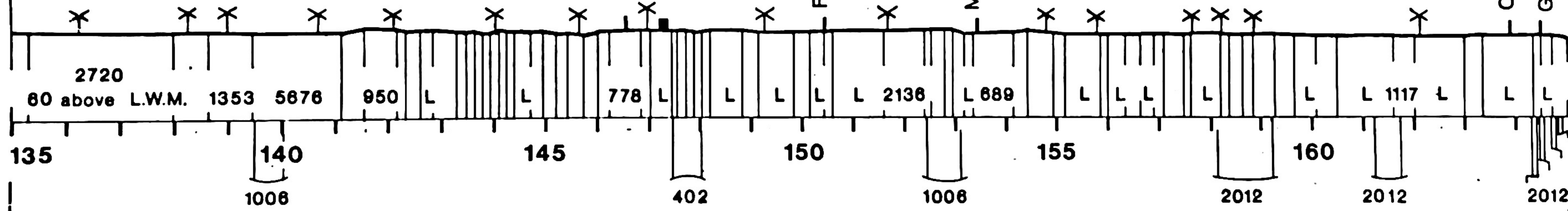
ex RUSHWORTH
JNC. 146.607
MURCHISON E.
147.245 - 122

FLYNN Ck.

MUDDY Ck.

Overflow from
GOULBURN Rv.

2720
60 above L.W.M.



Revisions:

19

TOOLAMBA
166.052 - 117
JNC 166.286
ex ECHUCA

1880 → ← 1881
ex KAMATITE

177.000 - 113
MOORoopNA
GOULBURN Rv.

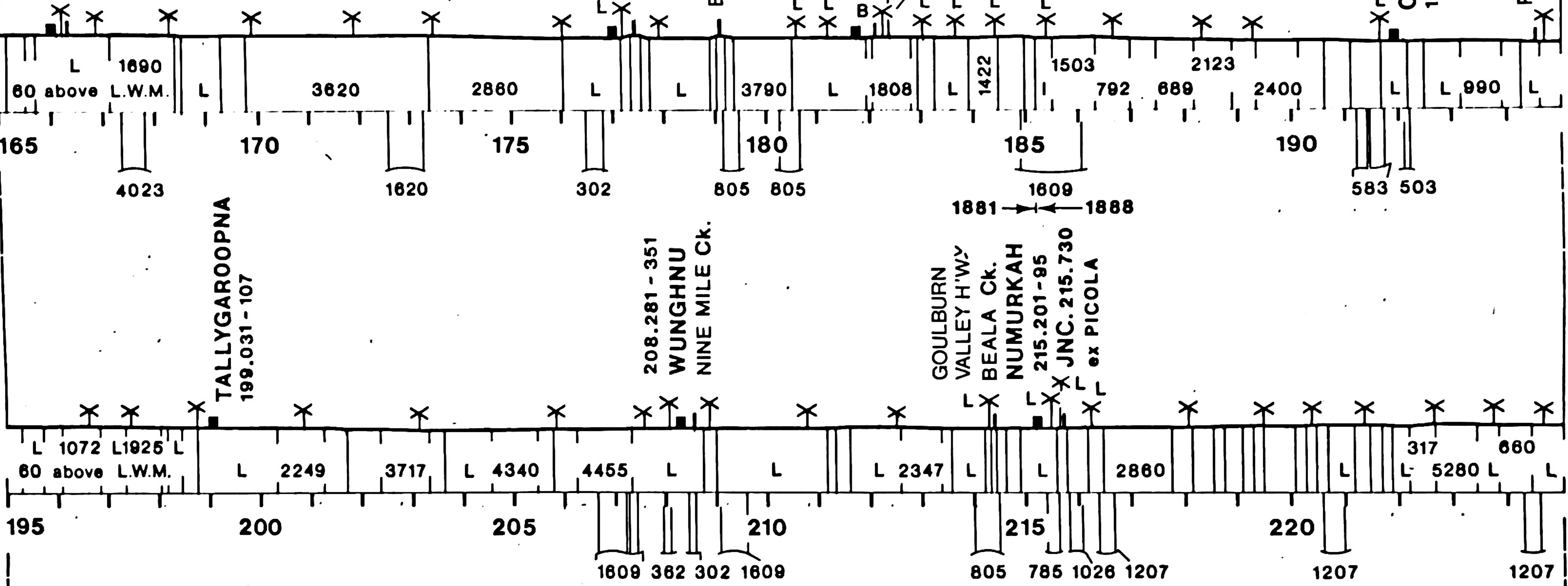
BROKEN Rv.

GOULBURN
VALLEY H'WY
SHEPPARTON

181.847 - 113
JNC.182.045
MIDLAND H'WY

CONGUPNA
191.948 - 110

PINELODGE Ck.



KATUNGA

225.782 - 110

1888 ∇ \blacktriangleright 1905

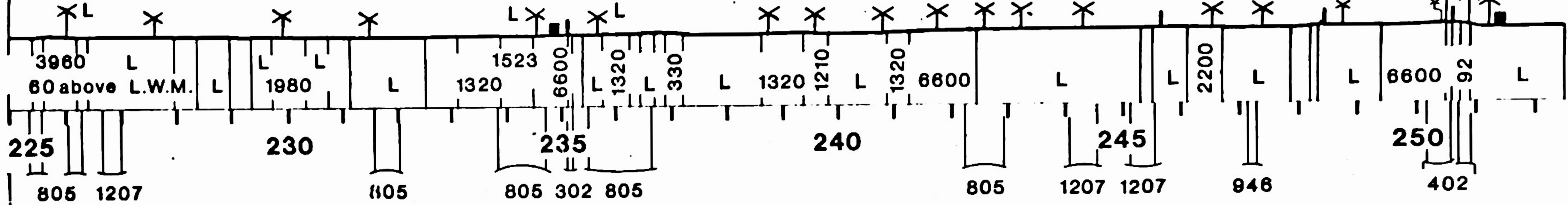
1905 \blacktriangleright ∇ 1908

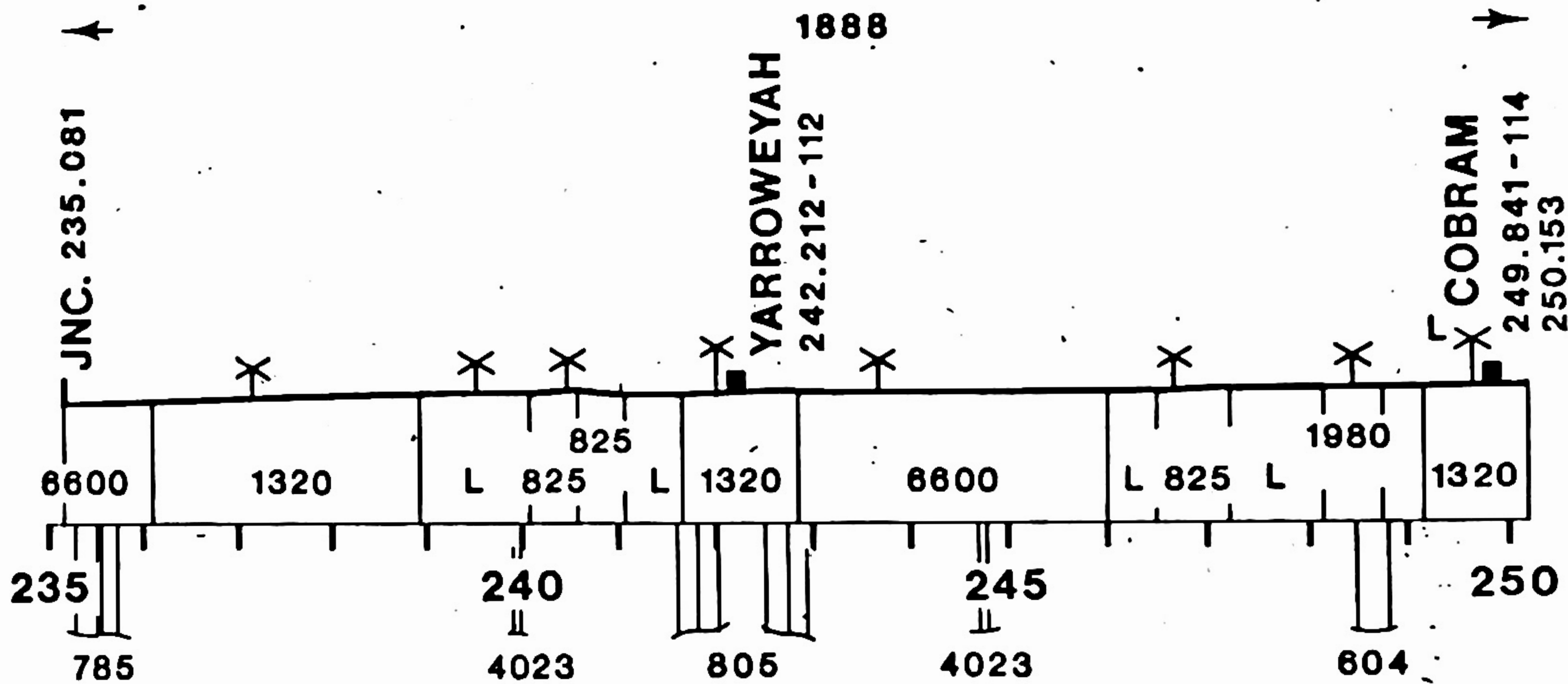
GOULBURN
VALLEY H'WY
234.894 - 108
STRATHMERTON
JNC. 235.081
MURRAY VALLEY
H'WY.

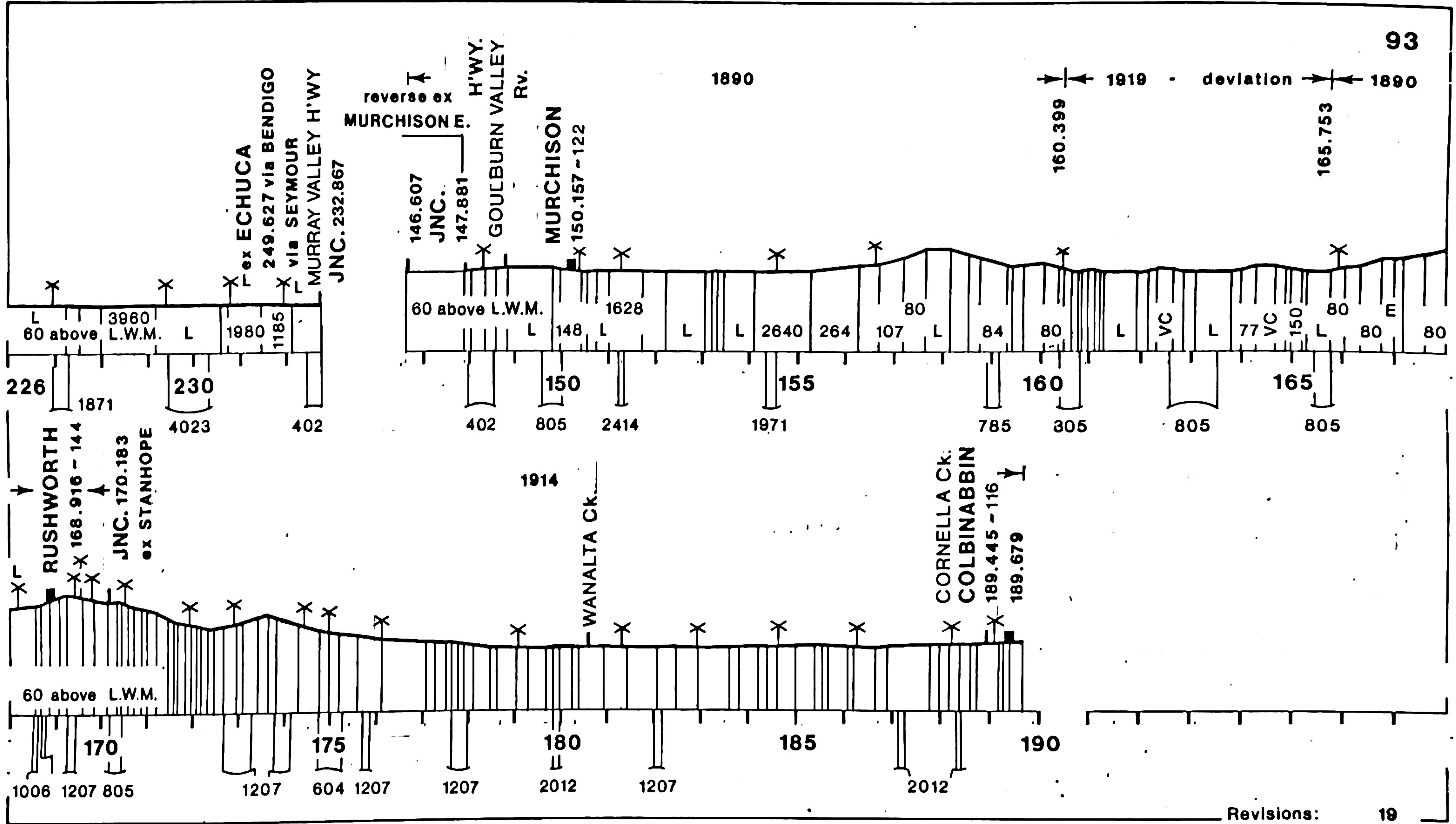
SHEEPWASH CK.

SAPLING CK.

N.S.W. BORDER
MURRAY RV.
TOCUMWAL (N.S.W.)
251.394 - 111
ex NARRANDERA
(N.S.W.) s.g.







94

1888

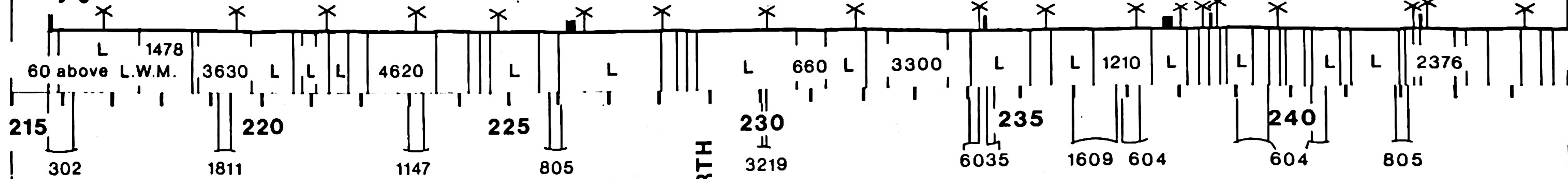
1896

JNC. 215.730
ex NUMURKAH

226.264 - 107
WAAIA

237.752 - 102
NATHALIA
MURRAY VALLEY
H'WY.

BROKEN CK.

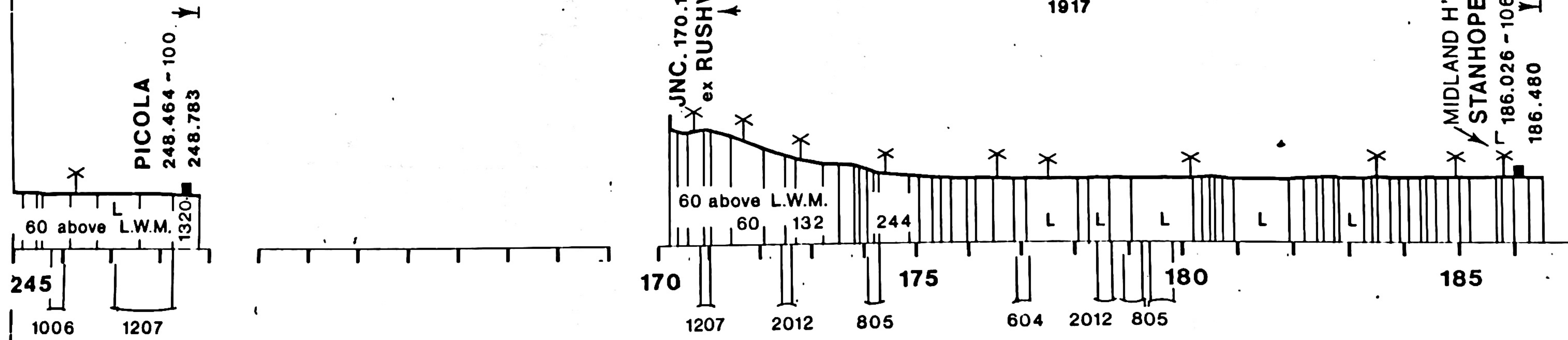


PICOLA
248.464 - 100
248.783

JNC. 170.183
ex RUSHWORTH

1917

MIDLAND H'WY
STANHOPE
186.026 - 106
186.480



Revisions: 19

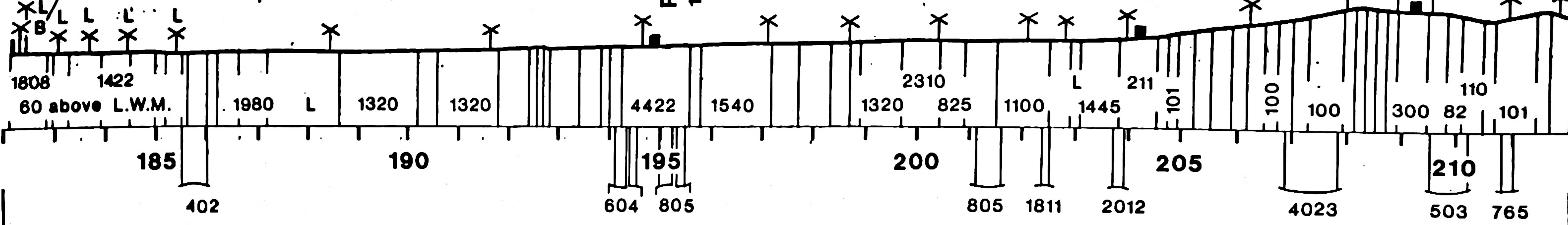
JNC. x SHEPPARTON
182.045
MIDLAND H'WY

1888

PINE LODGE
194.830 - 120

COSGROVE
204.163 - 127

DOOKIE
209.172 - 148

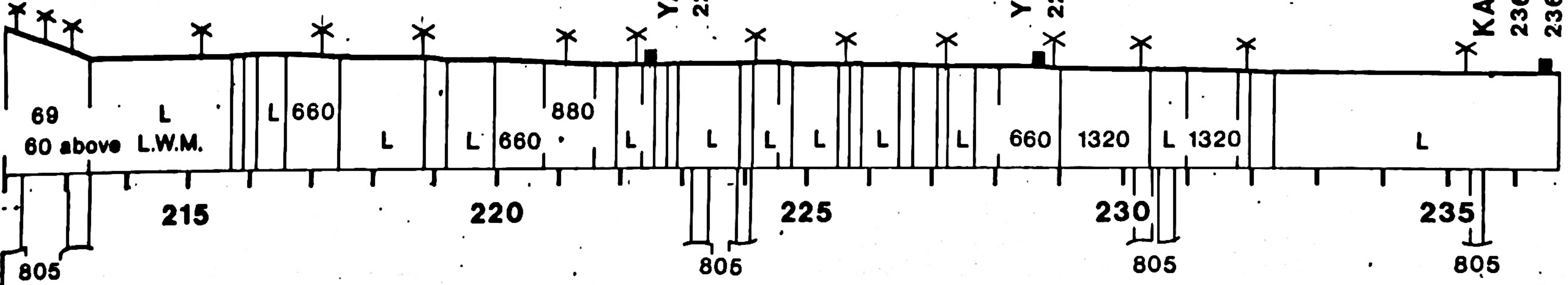


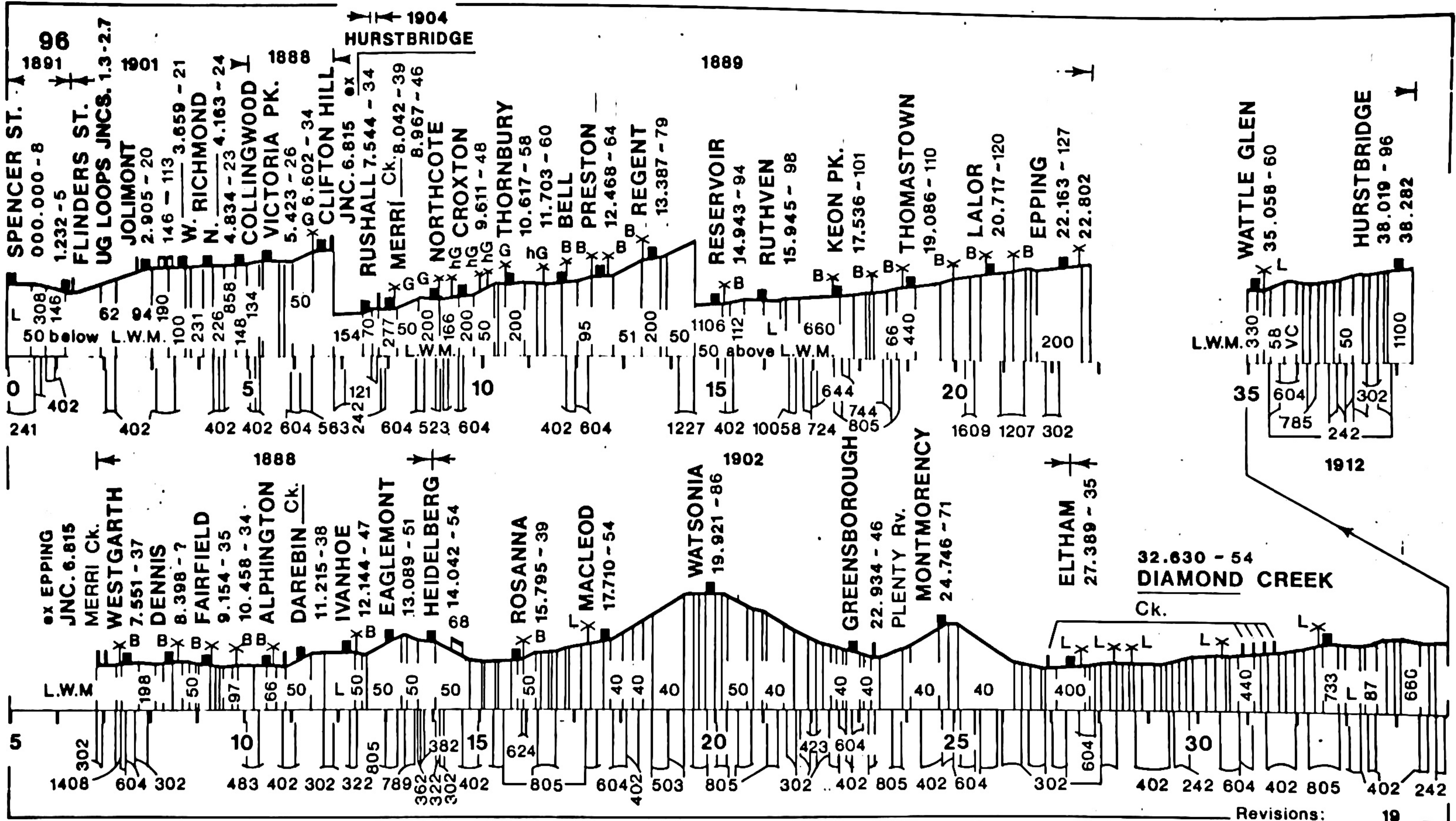
YABBA N.
222.435 - 122

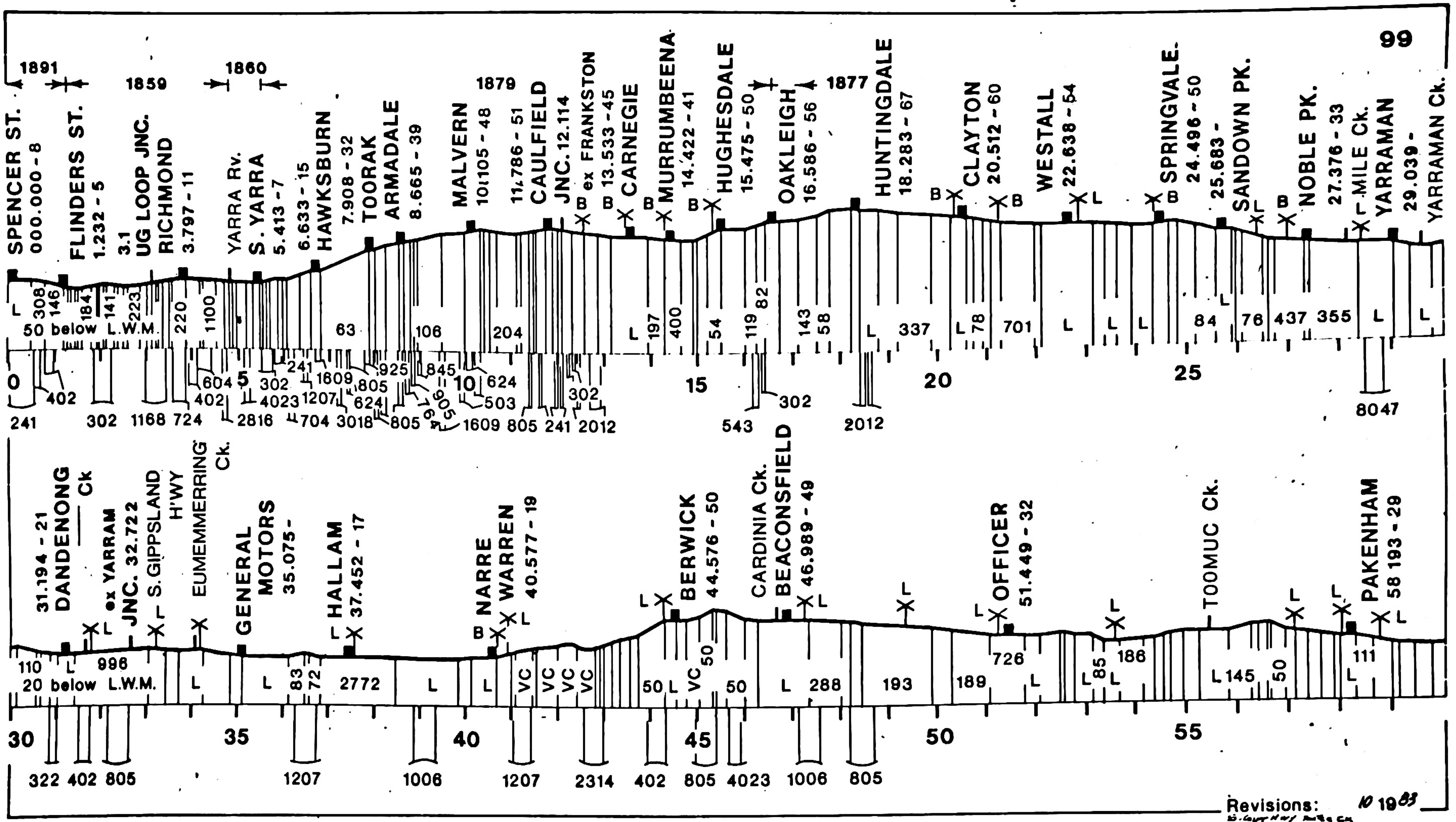
1892

YOUANMITE
228.691 - 119

KATAMATITE
236.432
236.636







Revisions: 10 1983
 B. G. H. / A. B. C.

TRAFALGAR
120.266 - 68

LOCKE Ck.

MOSQUITO Ck.

1878 → ← 1877

MOE
JNC. 130.522
ex YALLOURN
NARRACAN
Ck.

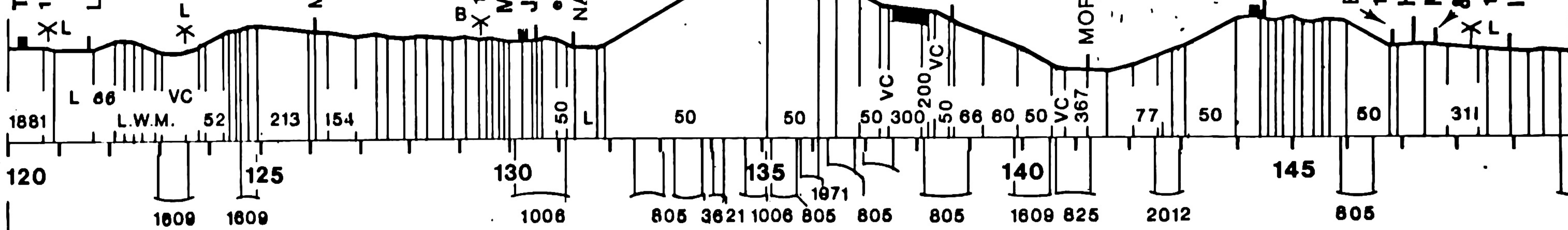
137.823 -
HERNE'S
OAK
MORWELL Rv.
overflow

144.372 - 87
MORWELL
JNC. 144.523
ex MORWELL S.

BENNETT Ck.

HAZELWOOD
MARYVALE
& A.P.M. JNC.

147.608
IND'TR'L
ESTATE 148.647



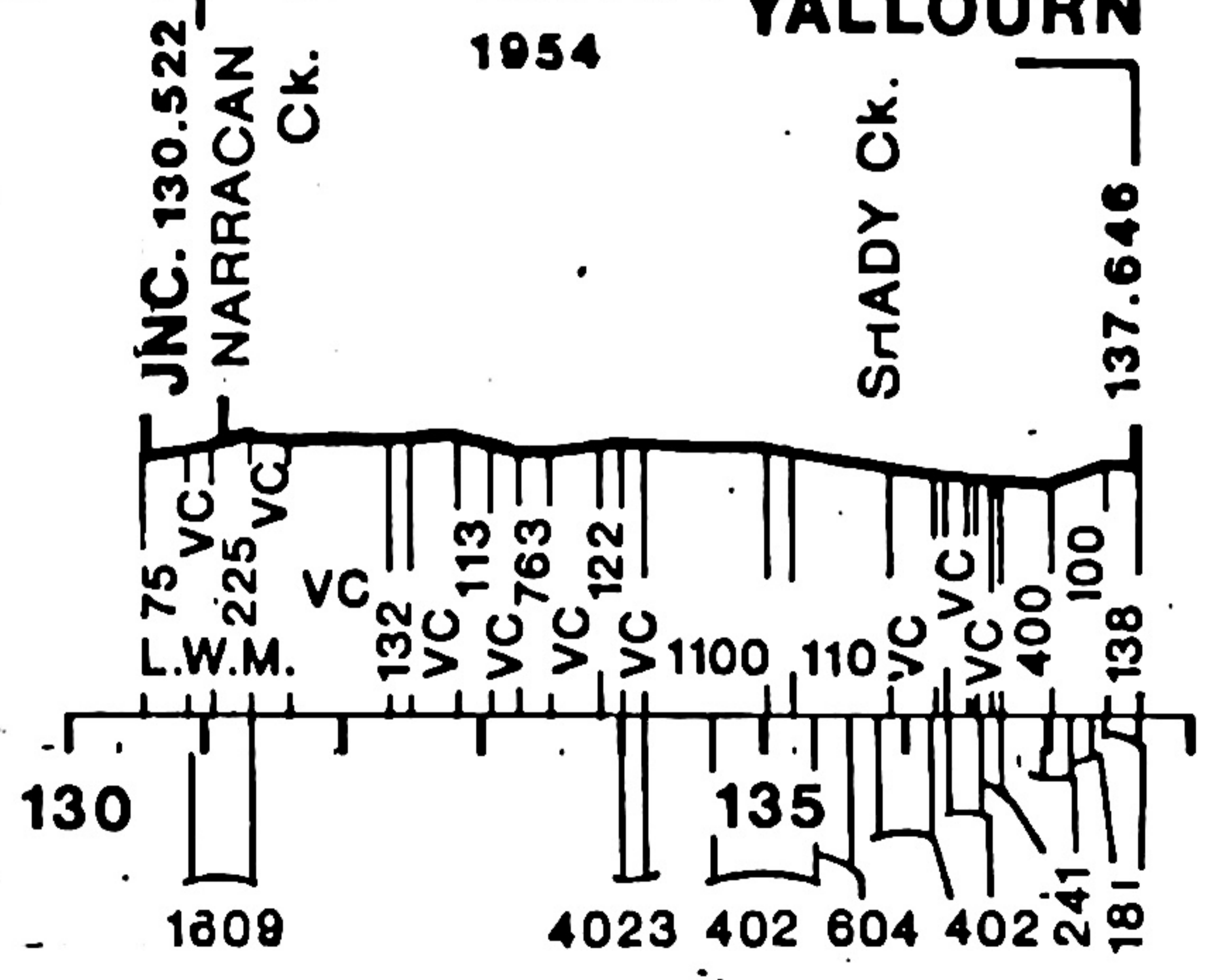
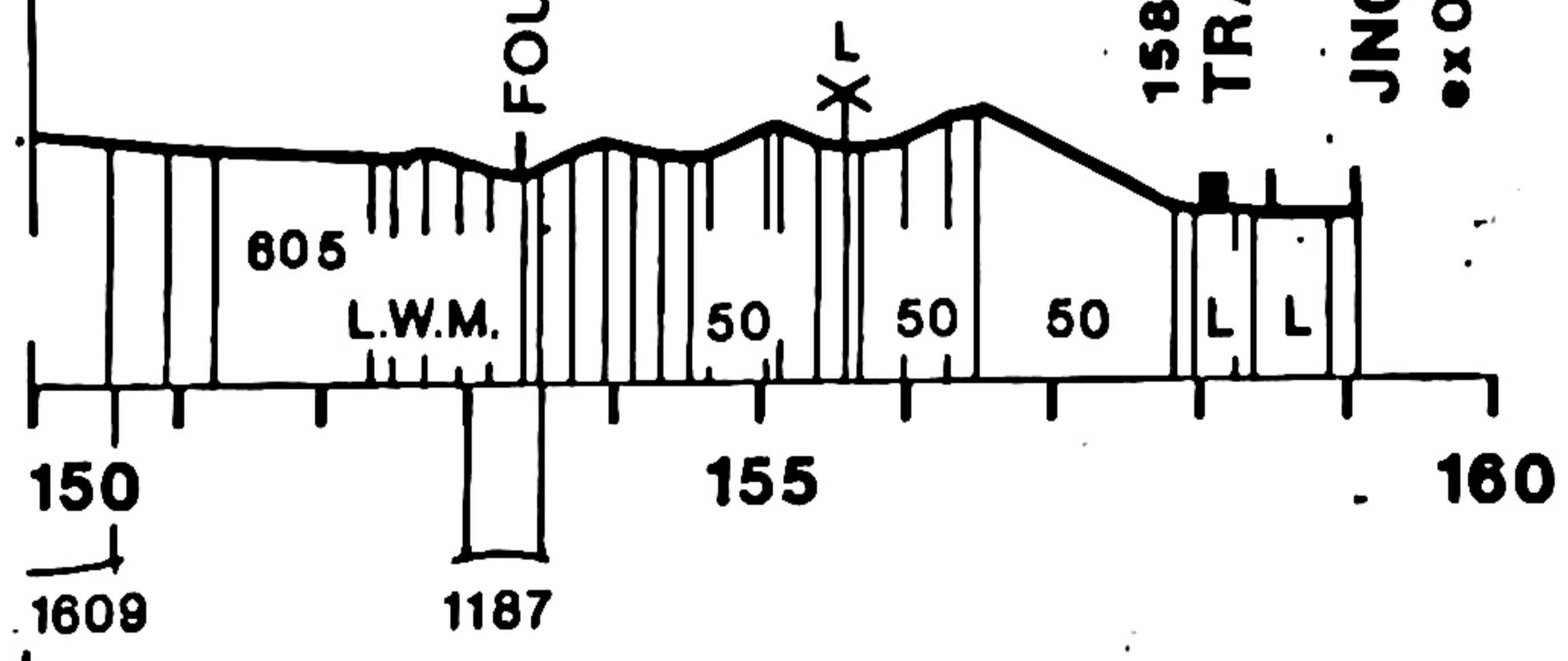
FOUR MILE Ck.

158.072 - 42
TRARALGON
Ck.
JNC. 159.031
ex ORBOST

JNC. 130.522
NARRACAN
Ck.

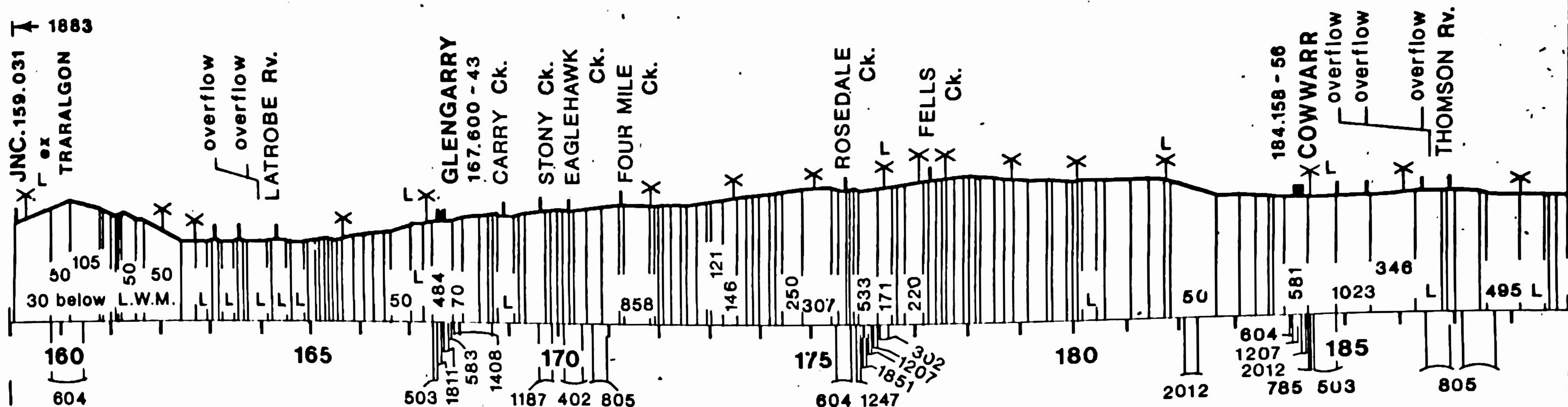
YALLOURN

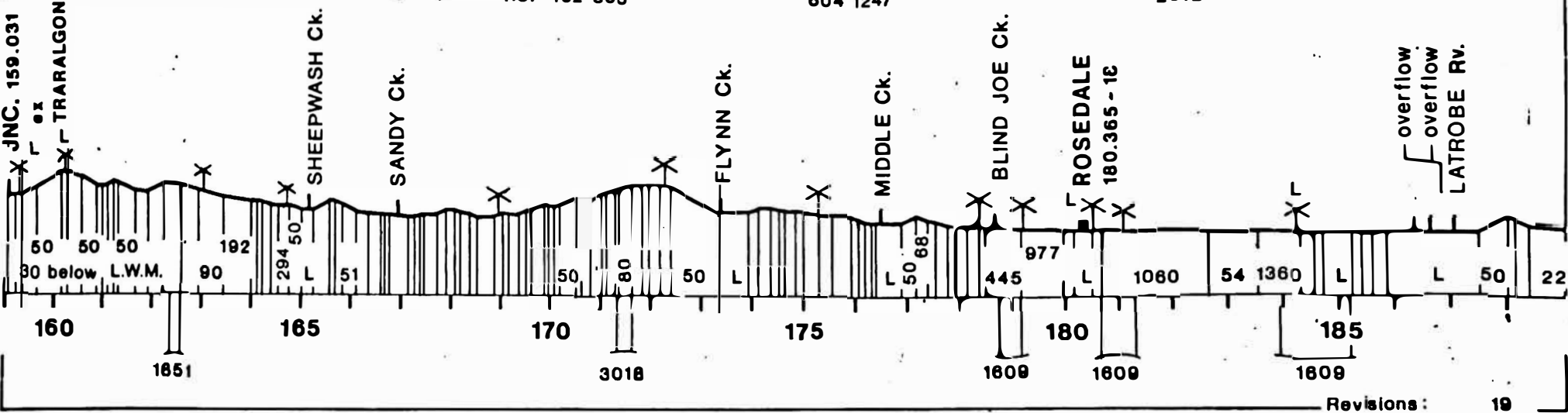
SHADY Ck.

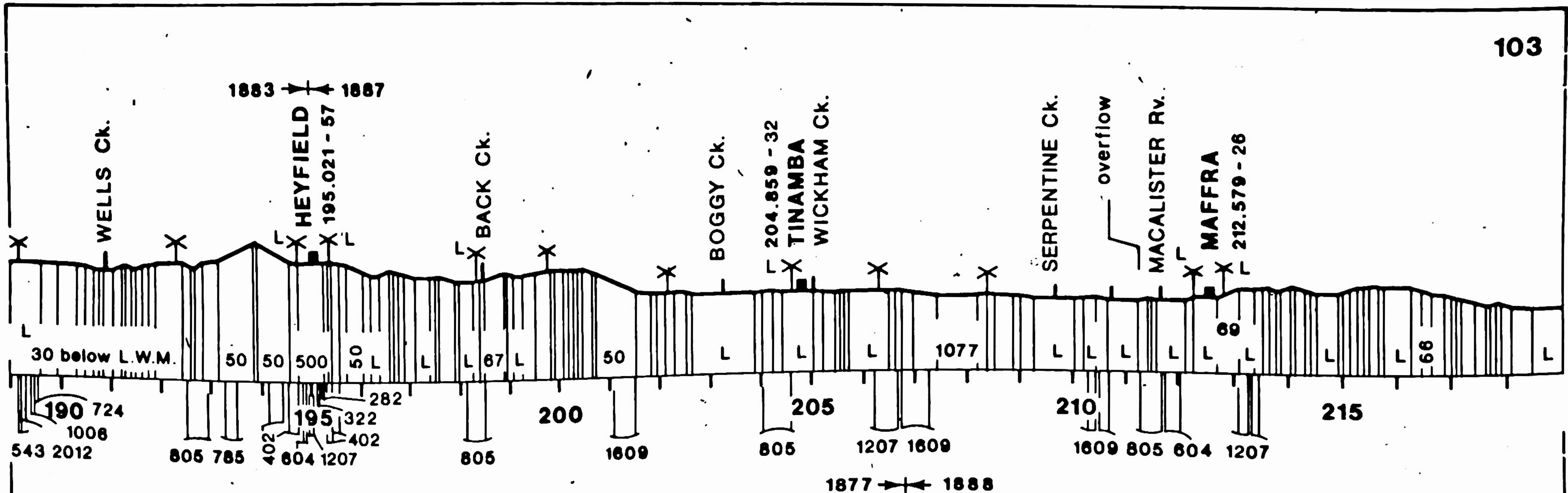


102

JNC.159.031
TRARALGON 1883

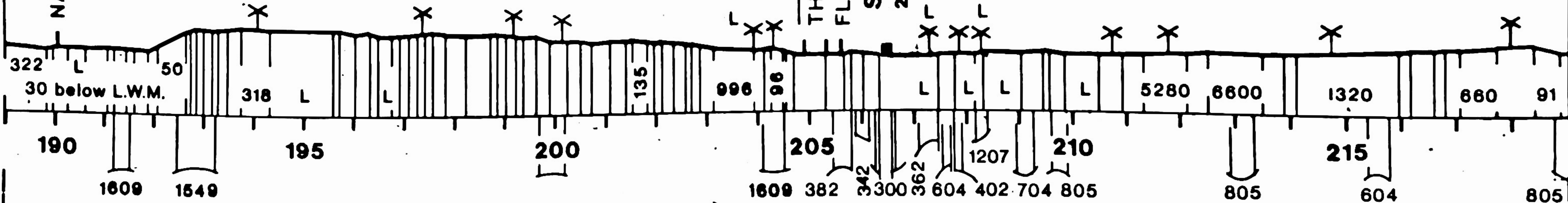






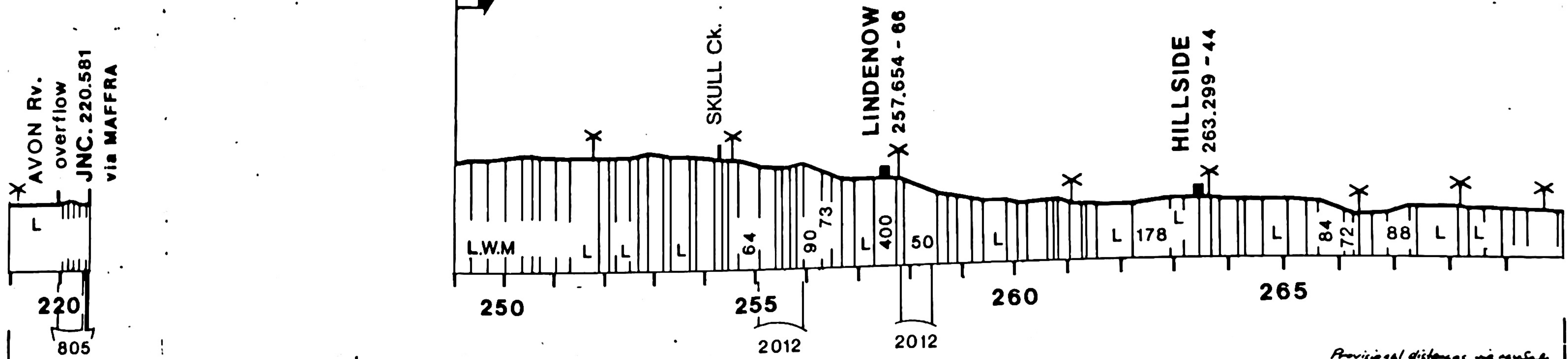
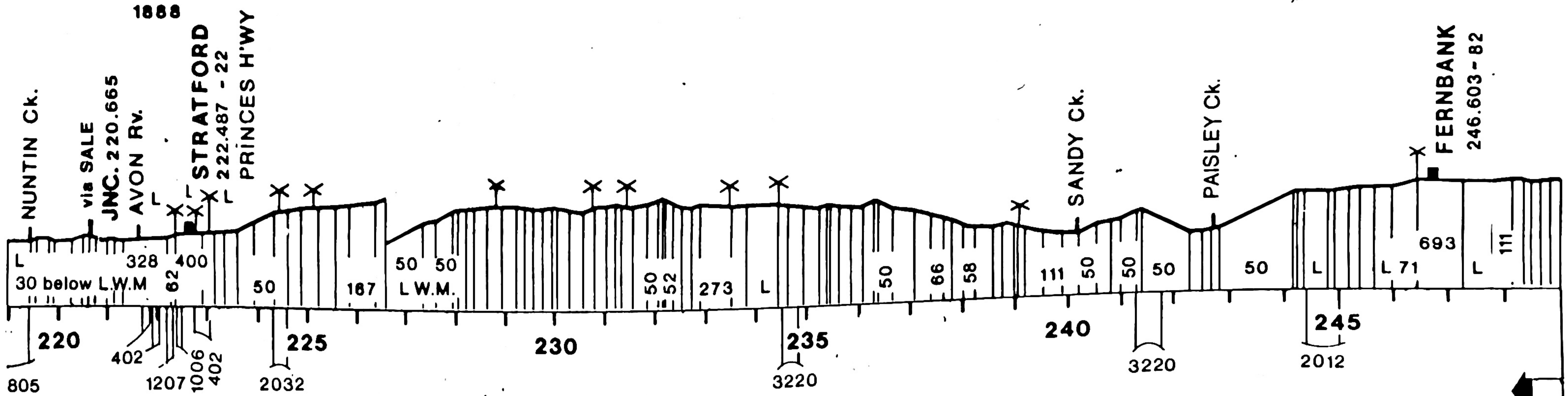
NAMBROK Ck.

1877 \longleftrightarrow 1888



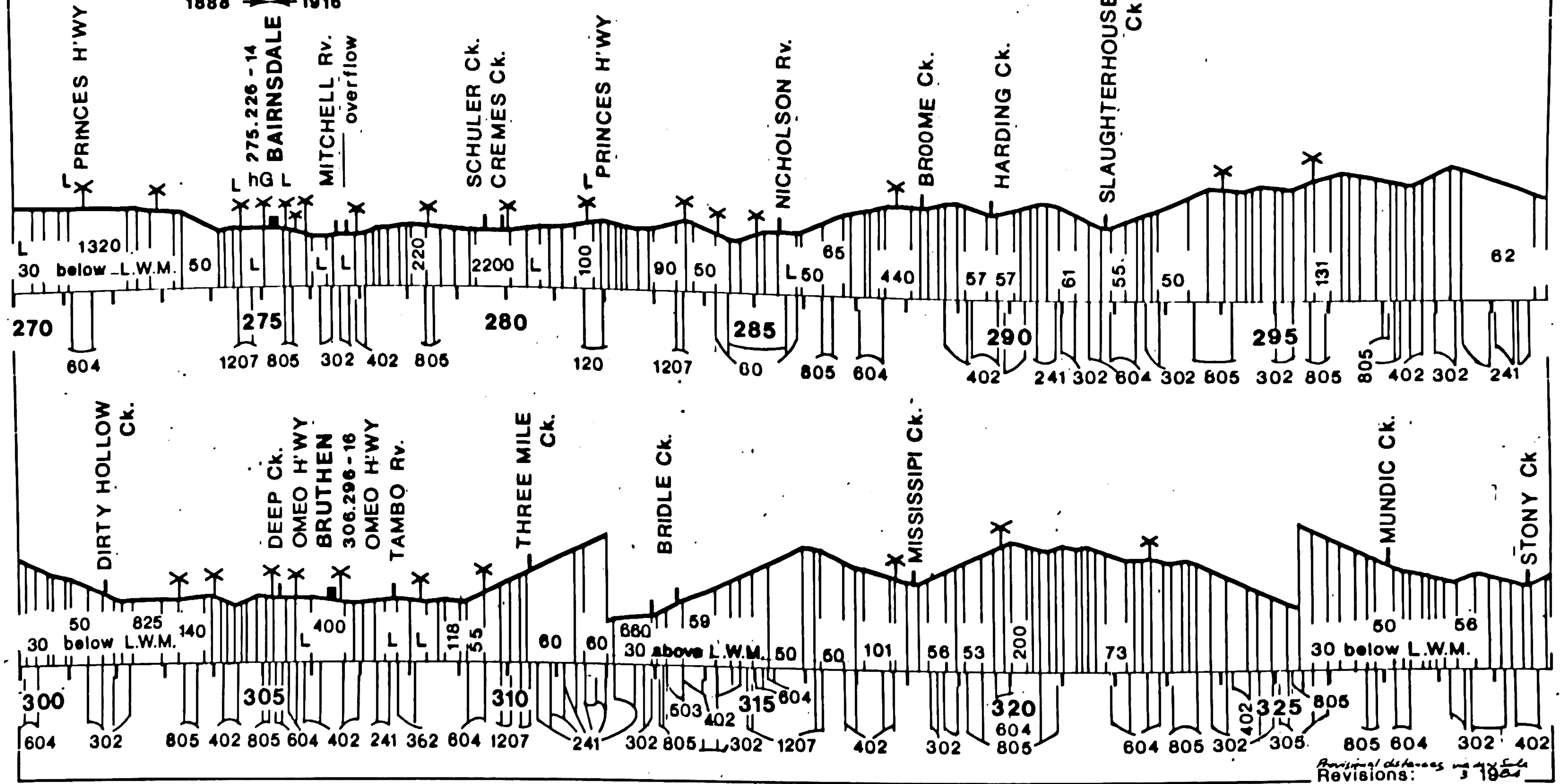
overflow
 THOMSON Rv.
 FLOODING Ck.
 SALE
 206.425 - 10

Provisional distances via profile
 Revisions: 3 1904

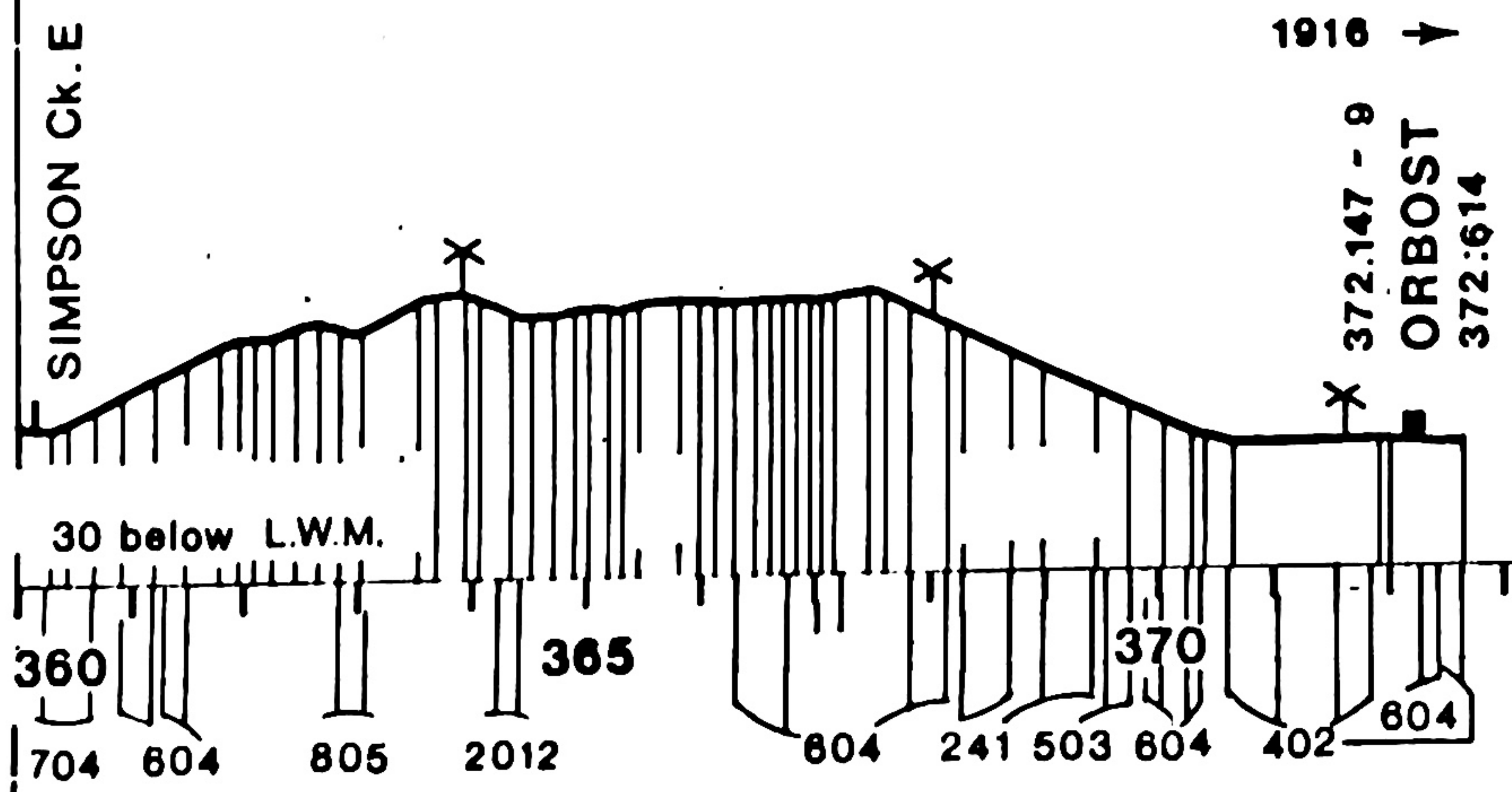
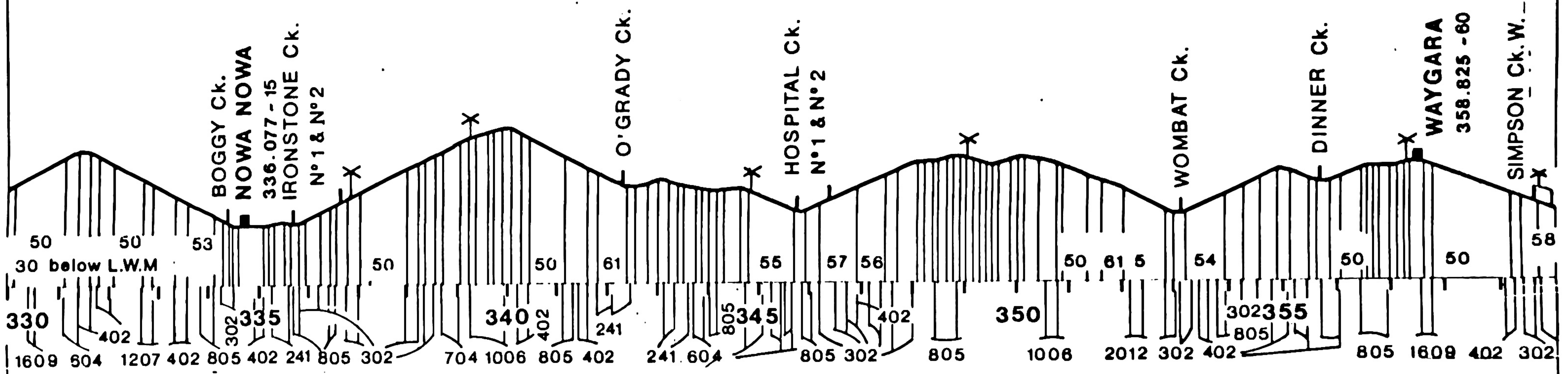


Provisional distances in red
 Revisions: 3 1984

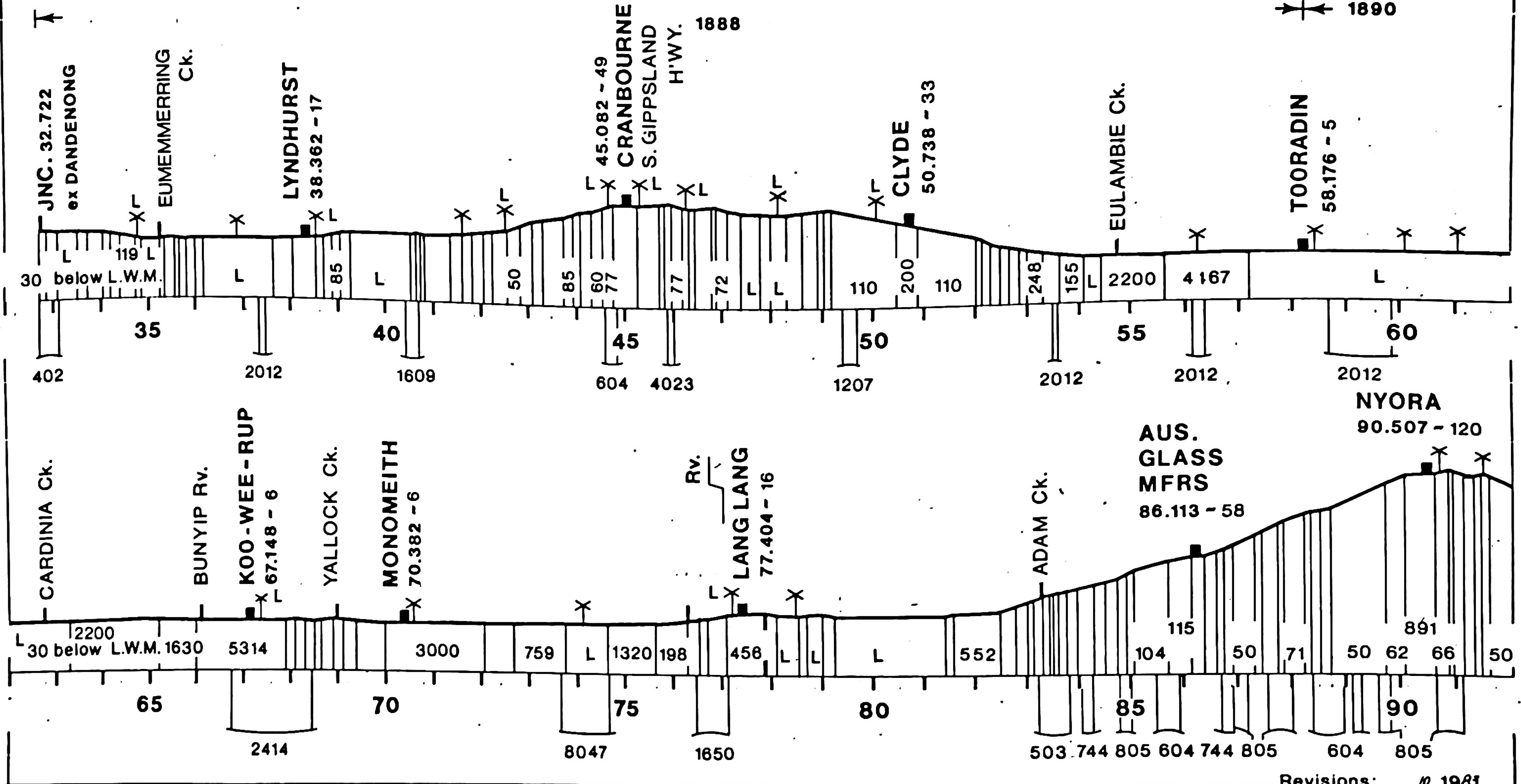
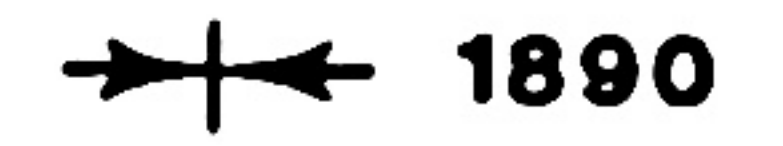
1888 → ← 1918



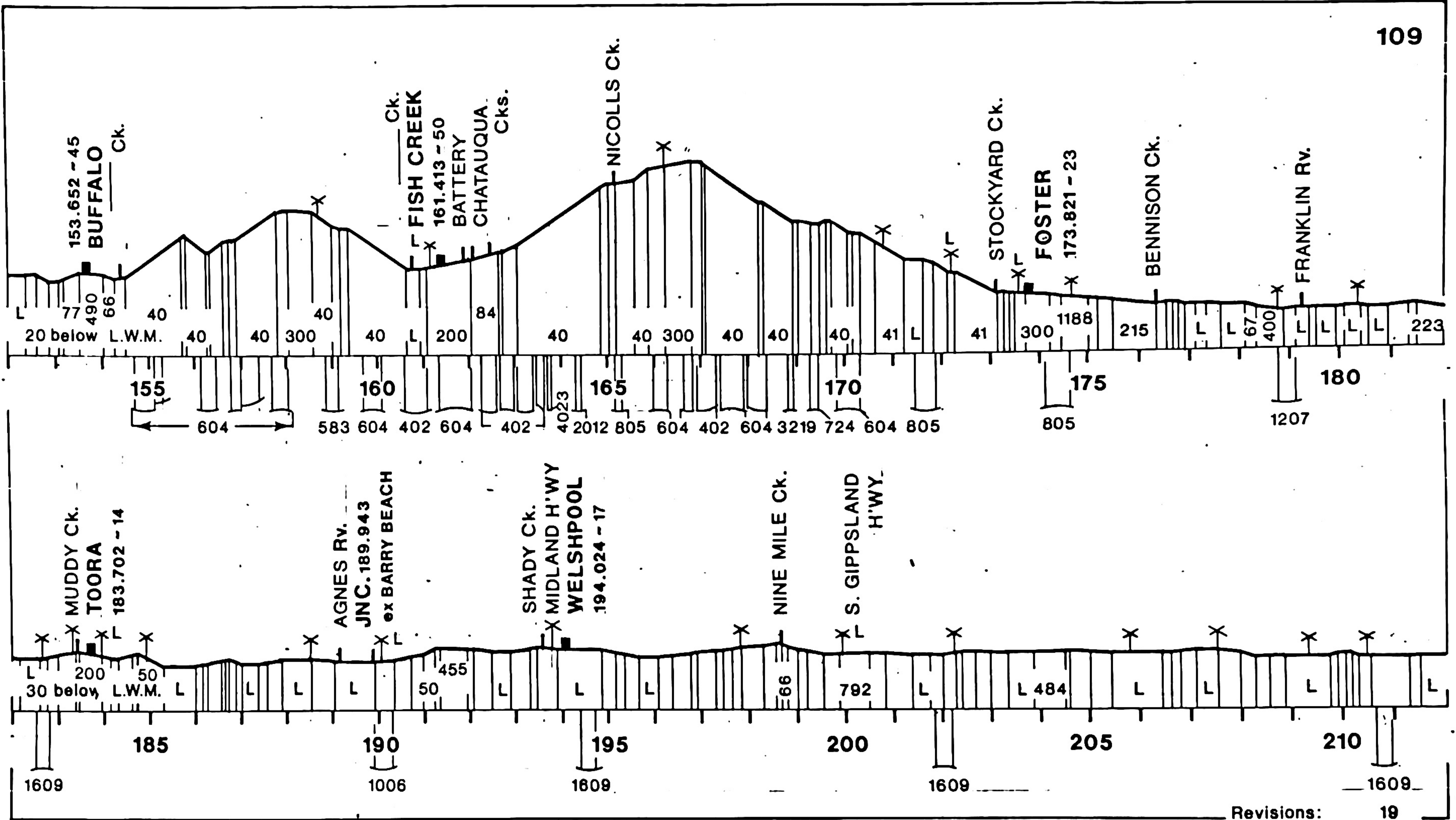
Revisions: 3 1905

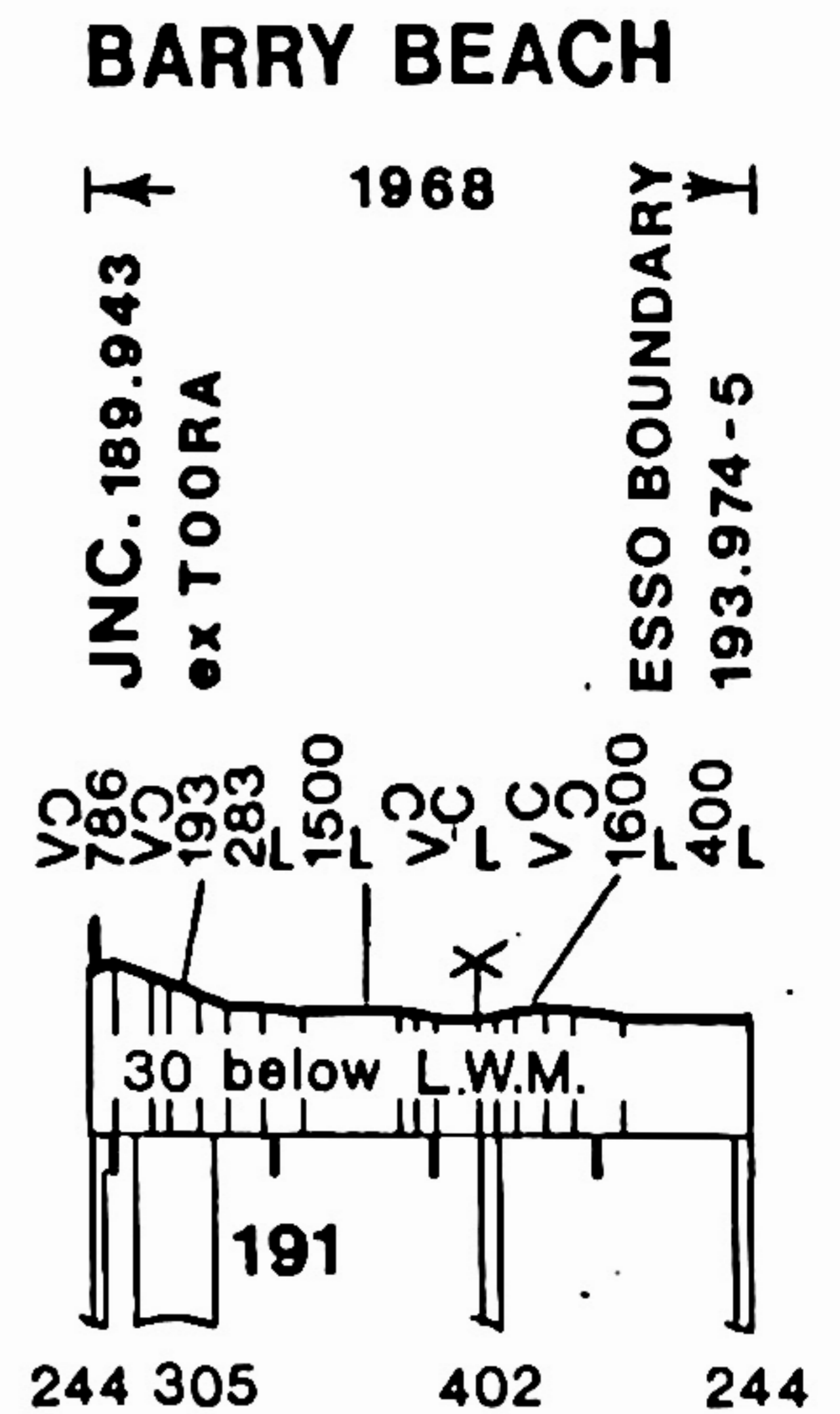
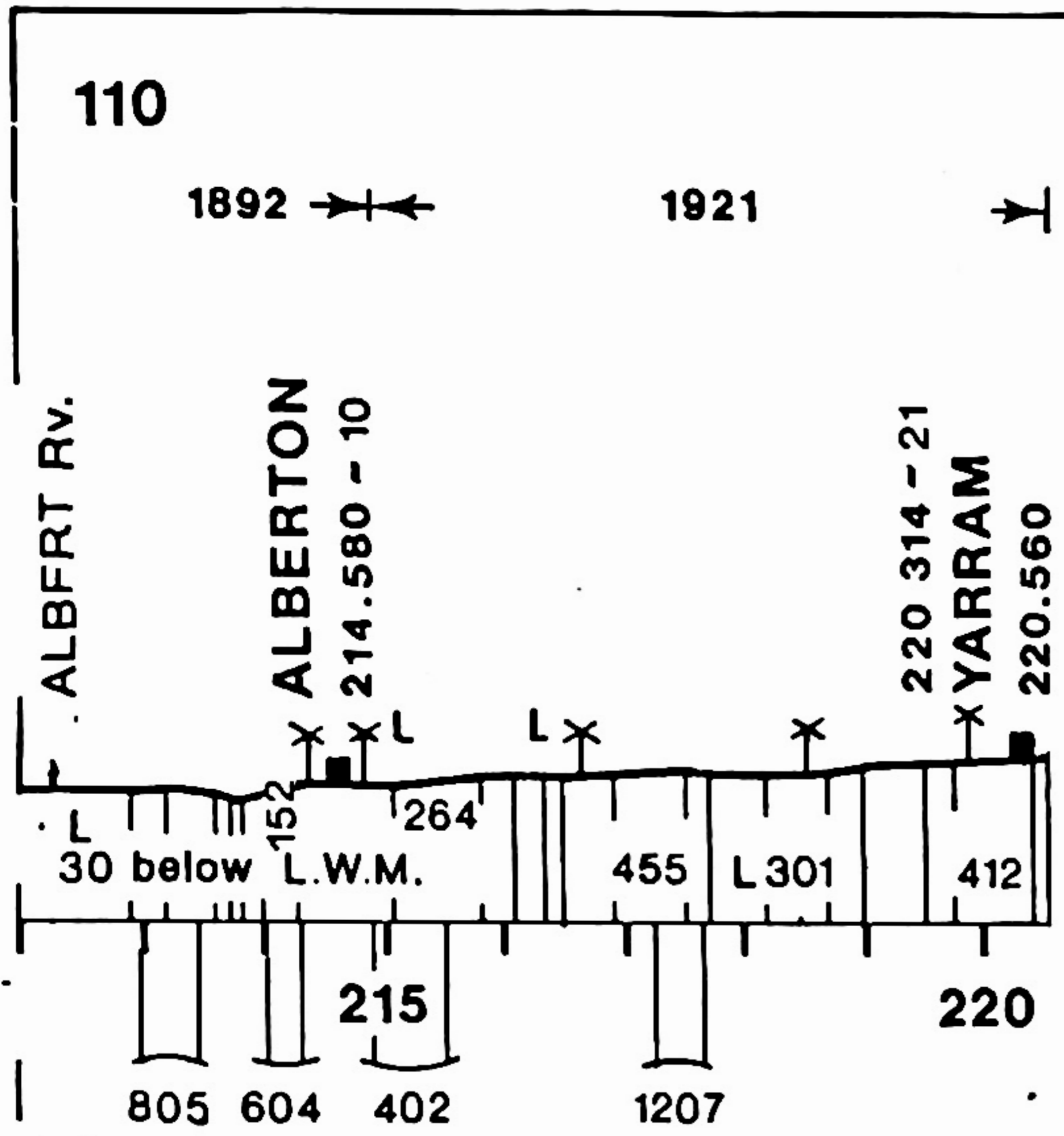


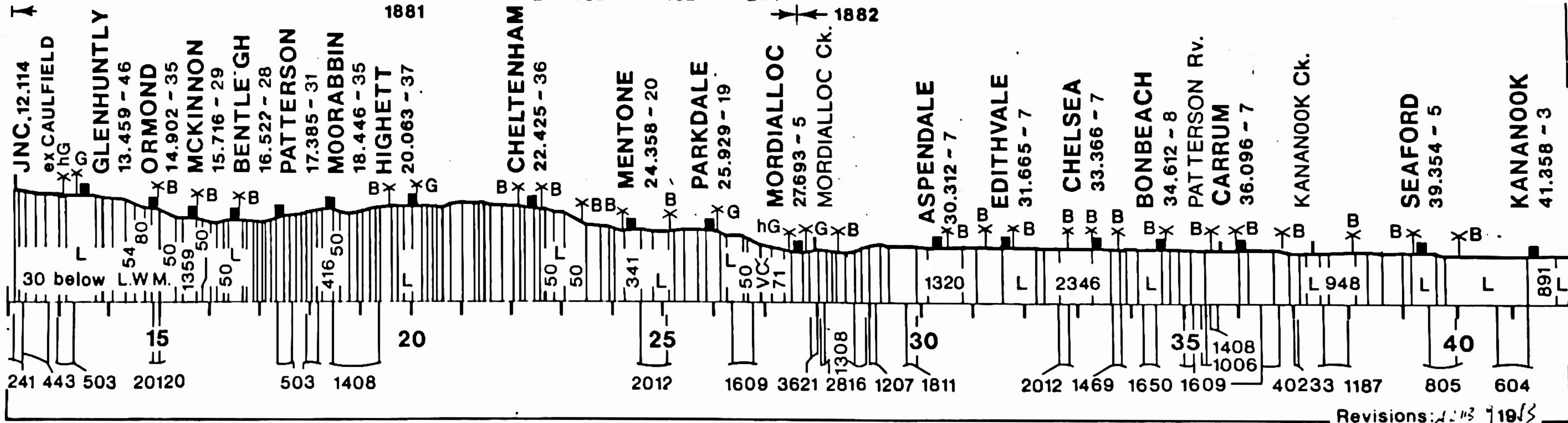
Revisions: 1984

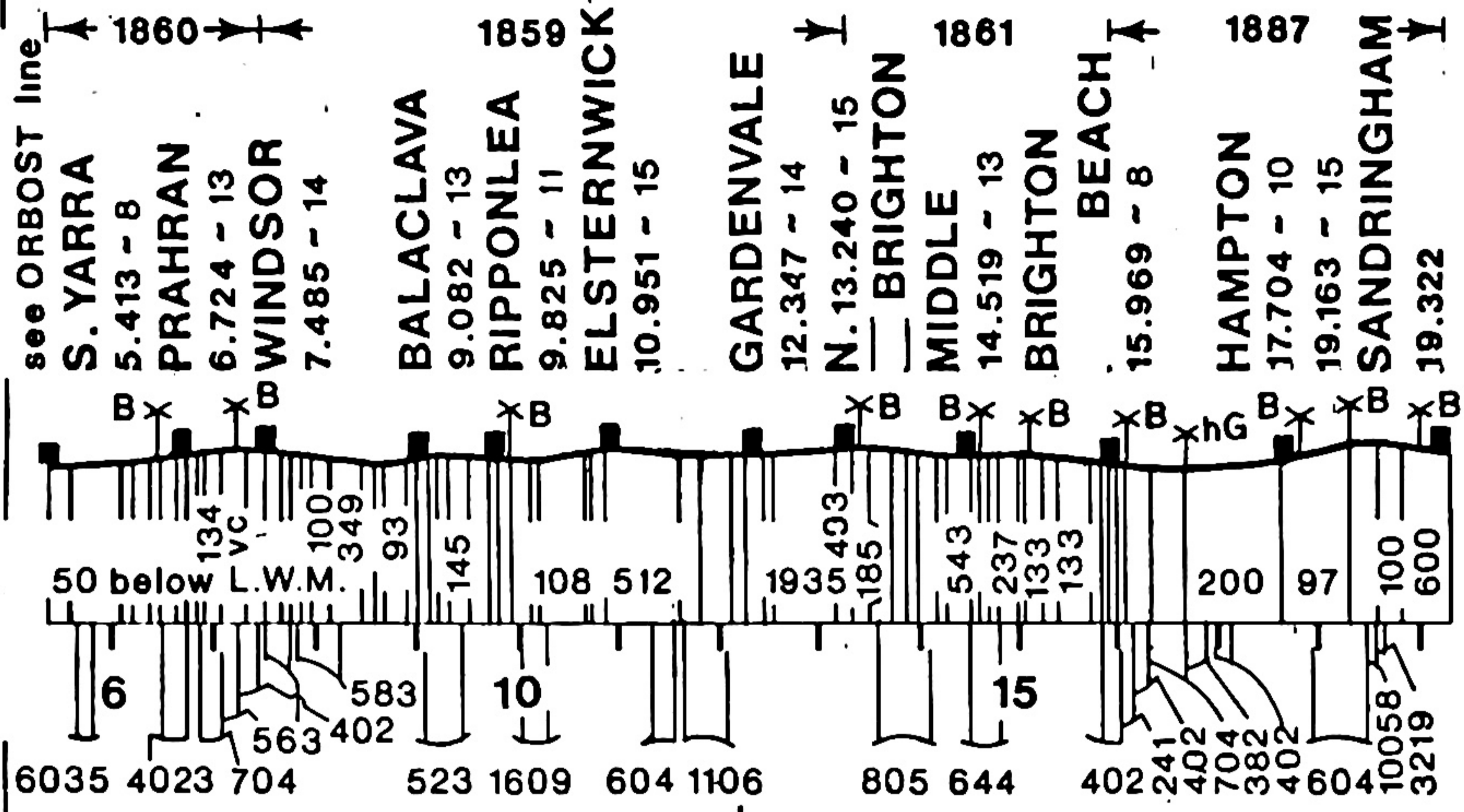


Revisions: 10 1983
Dalmore









above L.W.M.

